

NOTICE!!

These documents have been scanned!

Do not place un-scanned documents beneath this notice!

Do not remove this notice from this file!

GPO Jacket No. 560-102
Print Order 61540
Rise Business Services, LLC
Job=AZ15 5/13/2019



Box Number= AZ15042



Claim Begin-End: AMC420864-AMC421067

1 Initial Receipt



AZ15042-16

AMC420196-AMC421069

United States Department of the Interior
Bureau of Land Management
 LANDS/RECREATION & PLANNING
 ONE N CENTRAL AVE
 PHOENIX, AZ 85004 -2203
 Phone: 602-417-9200

Receipt

No: 2733714

ENTERED INTO COMPUTER

ENTERED INTO COMPUTER

Transaction #: 2816571
 Date of Transaction: 02/04/2013

CUSTOMER: FEB 25 2013 *js*

RESOLUTION COPPER MINING LLC
 PO BOX 1944
 SUPERIOR, AZ 85173-1944 US

LINE #	QTY	DESCRIPTION	REMARKS	UNIT PRICE	TOTAL
		LOCATABLE MINERALS / MINING CLAIMS- NEW, UNADJUD, ONE OR MORE AUTH NOS / NEW MINING CLAIM LOCATION FEE \$34 CASES: AMC420864/\$34.00, AMC420865/\$34.00, AMC420866/\$34.00, AMC420867/\$34.00, AMC420868/\$34.00, AMC420869/\$34.00, AMC420870/\$34.00, AMC420871/\$34.00, AMC420872/\$34.00, AMC420873/\$34.00, AMC420874/\$34.00, AMC420875/\$34.00, AMC420876/\$34.00, AMC420877/\$34.00, AMC420878/\$34.00, AMC420879/\$34.00, AMC420880/\$34.00, AMC420881/\$34.00, AMC420882/\$34.00, AMC420883/\$34.00, AMC420884/\$34.00, AMC420885/\$34.00, AMC420886/\$34.00, AMC420887/\$34.00, AMC420888/\$34.00, AMC420889/\$34.00, AMC420890/\$34.00, AMC420891/\$34.00, AMC420892/\$34.00, AMC420893/\$34.00, AMC420894/\$34.00, AMC420895/\$34.00, AMC420896/\$34.00, AMC420897/\$34.00, AMC420898/\$34.00, AMC420899/\$34.00, AMC420900/\$34.00, AMC420901/\$34.00, AMC420902/\$34.00, AMC420903/\$34.00, AMC420904/\$34.00, AMC420905/\$34.00, AMC420906/\$34.00, AMC420907/\$34.00, AMC420908/\$34.00, AMC420909/\$34.00, AMC420910/\$34.00, AMC420911/\$34.00, AMC420912/\$34.00, AMC420913/\$34.00, AMC420914/\$34.00, AMC420915/\$34.00, AMC420916/\$34.00, AMC420917/\$34.00, AMC420918/\$34.00, AMC420919/\$34.00,			

AMC420920/\$34.00, AMC420921/\$34.00,
 AMC420922/\$34.00, AMC420923/\$34.00,
 AMC420924/\$34.00, AMC420925/\$34.00,
 AMC420926/\$34.00, AMC420927/\$34.00,
 AMC420928/\$34.00, AMC420929/\$34.00,
 AMC420930/\$34.00, AMC420931/\$34.00,
 AMC420932/\$34.00, AMC420933/\$34.00,
 AMC420934/\$34.00, AMC420935/\$34.00,
 AMC420936/\$34.00, AMC420937/\$34.00,
 AMC420938/\$34.00, AMC420939/\$34.00,
 AMC420940/\$34.00, AMC420941/\$34.00,
 AMC420942/\$34.00, AMC420943/\$34.00,
 AMC420944/\$34.00, AMC420945/\$34.00,
 AMC420946/\$34.00, AMC420947/\$34.00,
 AMC420948/\$34.00, AMC420949/\$34.00,
 AMC420950/\$34.00, AMC420951/\$34.00,
 AMC420952/\$34.00, AMC420953/\$34.00,
 AMC420954/\$34.00, AMC420955/\$34.00,
 AMC420956/\$34.00, AMC420957/\$34.00,
 AMC420958/\$34.00, AMC420959/\$34.00,
 AMC420960/\$34.00, AMC420961/\$34.00,
 AMC420962/\$34.00, AMC420963/\$34.00,
 AMC420964/\$34.00, AMC420965/\$34.00,
 AMC420966/\$34.00, AMC420967/\$34.00,
 AMC420968/\$34.00, AMC420969/\$34.00,
 AMC420970/\$34.00, AMC420971/\$34.00,
 AMC420972/\$34.00, AMC420973/\$34.00,
 AMC420974/\$34.00, AMC420975/\$34.00,
 AMC420976/\$34.00, AMC420977/\$34.00,
 AMC420978/\$34.00, AMC420979/\$34.00,
 AMC420980/\$34.00, AMC420981/\$34.00,
 AMC420982/\$34.00, AMC420983/\$34.00,
 AMC420984/\$34.00, AMC420985/\$34.00,
 AMC420986/\$34.00, AMC420987/\$34.00,
 AMC420988/\$34.00, AMC420989/\$34.00,
 AMC420990/\$34.00, AMC420991/\$34.00,
 AMC420992/\$34.00, AMC420993/\$34.00,
 AMC420994/\$34.00, AMC420995/\$34.00,
 AMC420996/\$34.00, AMC420997/\$34.00,
 AMC420998/\$34.00, AMC420999/\$34.00,
 AMC421000/\$34.00, AMC421001/\$34.00,
 AMC421002/\$34.00, AMC421003/\$34.00,
 AMC421004/\$34.00, AMC421005/\$34.00,
 AMC421006/\$34.00, AMC421007/\$34.00,
 AMC421008/\$34.00, AMC421009/\$34.00,
 AMC421010/\$34.00, AMC421011/\$34.00,
 AMC421012/\$34.00, AMC421013/\$34.00,
 AMC421014/\$34.00, AMC421015/\$34.00,
 AMC421016/\$34.00, AMC421017/\$34.00,
 AMC421018/\$34.00, AMC421019/\$34.00,

1 204.00

- n/a - 6936.00

	AMC421020/\$34.00, AMC421021/\$34.00, AMC421022/\$34.00, AMC421023/\$34.00, AMC421024/\$34.00, AMC421025/\$34.00, AMC421026/\$34.00, AMC421027/\$34.00, AMC421028/\$34.00, AMC421029/\$34.00, AMC421030/\$34.00, AMC421031/\$34.00, AMC421032/\$34.00, AMC421033/\$34.00, AMC421034/\$34.00, AMC421035/\$34.00, AMC421036/\$34.00, AMC421037/\$34.00, AMC421038/\$34.00, AMC421039/\$34.00, AMC421040/\$34.00, AMC421041/\$34.00, AMC421042/\$34.00, AMC421043/\$34.00, AMC421044/\$34.00, AMC421045/\$34.00, AMC421046/\$34.00, AMC421047/\$34.00, AMC421048/\$34.00, AMC421049/\$34.00, AMC421050/\$34.00, AMC421051/\$34.00, AMC421052/\$34.00, AMC421053/\$34.00, AMC421054/\$34.00, AMC421055/\$34.00, AMC421056/\$34.00, AMC421057/\$34.00, AMC421058/\$34.00, AMC421059/\$34.00, AMC421060/\$34.00, AMC421061/\$34.00, AMC421062/\$34.00, AMC421063/\$34.00, AMC421064/\$34.00, AMC421065/\$34.00, AMC421066/\$34.00, AMC421067/\$34.00			
2	LOCATABLE MINERALS / MINING CLAIMS- NEW,UNADJUD, ONE OR MORE AUTH NOS / NEW MINING CLAIM PROCESSING FEE \$15 CASES: AMC420864/\$15.00, AMC420865/\$15.00, AMC420866/\$15.00, AMC420867/\$15.00, AMC420868/\$15.00, AMC420869/\$15.00, AMC420870/\$15.00, AMC420871/\$15.00, AMC420872/\$15.00, AMC420873/\$15.00, AMC420874/\$15.00, AMC420875/\$15.00, AMC420876/\$15.00, AMC420877/\$15.00, AMC420878/\$15.00, AMC420879/\$15.00, AMC420880/\$15.00, AMC420881/\$15.00, AMC420882/\$15.00, AMC420883/\$15.00, AMC420884/\$15.00, AMC420885/\$15.00, AMC420886/\$15.00, AMC420887/\$15.00, AMC420888/\$15.00, AMC420889/\$15.00, AMC420890/\$15.00, AMC420891/\$15.00, AMC420892/\$15.00, AMC420893/\$15.00, AMC420894/\$15.00, AMC420895/\$15.00, AMC420896/\$15.00, AMC420897/\$15.00, AMC420898/\$15.00, AMC420899/\$15.00, AMC420900/\$15.00, AMC420901/\$15.00, AMC420902/\$15.00, AMC420903/\$15.00, AMC420904/\$15.00, AMC420905/\$15.00, AMC420906/\$15.00, AMC420907/\$15.00, AMC420908/\$15.00, AMC420909/\$15.00,			

AMC420910/\$15.00, AMC420911/\$15.00,
 AMC420912/\$15.00, AMC420913/\$15.00,
 AMC420914/\$15.00, AMC420915/\$15.00,
 AMC420916/\$15.00, AMC420917/\$15.00,
 AMC420918/\$15.00, AMC420919/\$15.00,
 AMC420920/\$15.00, AMC420921/\$15.00,
 AMC420922/\$15.00, AMC420923/\$15.00,
 AMC420924/\$15.00, AMC420925/\$15.00,
 AMC420926/\$15.00, AMC420927/\$15.00,
 AMC420928/\$15.00, AMC420929/\$15.00,
 AMC420930/\$15.00, AMC420931/\$15.00,
 AMC420932/\$15.00, AMC420933/\$15.00,
 AMC420934/\$15.00, AMC420935/\$15.00,
 AMC420936/\$15.00, AMC420937/\$15.00,
 AMC420938/\$15.00, AMC420939/\$15.00,
 AMC420940/\$15.00, AMC420941/\$15.00,
 AMC420942/\$15.00, AMC420943/\$15.00,
 AMC420944/\$15.00, AMC420945/\$15.00,
 AMC420946/\$15.00, AMC420947/\$15.00,
 AMC420948/\$15.00, AMC420949/\$15.00,
 AMC420950/\$15.00, AMC420951/\$15.00,
 AMC420952/\$15.00, AMC420953/\$15.00,
 AMC420954/\$15.00, AMC420955/\$15.00,
 AMC420956/\$15.00, AMC420957/\$15.00,
 AMC420958/\$15.00, AMC420959/\$15.00,
 AMC420960/\$15.00, AMC420961/\$15.00,
 AMC420962/\$15.00, AMC420963/\$15.00,
 AMC420964/\$15.00, AMC420965/\$15.00,
 AMC420966/\$15.00, AMC420967/\$15.00,
 AMC420968/\$15.00, AMC420969/\$15.00,
 AMC420970/\$15.00, AMC420971/\$15.00,
 AMC420972/\$15.00, AMC420973/\$15.00,
 AMC420974/\$15.00, AMC420975/\$15.00,
 AMC420976/\$15.00, AMC420977/\$15.00,
 AMC420978/\$15.00, AMC420979/\$15.00,
 AMC420980/\$15.00, AMC420981/\$15.00,
 AMC420982/\$15.00, AMC420983/\$15.00,
 AMC420984/\$15.00, AMC420985/\$15.00,
 AMC420986/\$15.00, AMC420987/\$15.00,
 AMC420988/\$15.00, AMC420989/\$15.00,
 AMC420990/\$15.00, AMC420991/\$15.00,
 AMC420992/\$15.00, AMC420993/\$15.00,
 AMC420994/\$15.00, AMC420995/\$15.00,
 AMC420996/\$15.00, AMC420997/\$15.00,
 AMC420998/\$15.00, AMC420999/\$15.00,
 AMC421000/\$15.00, AMC421001/\$15.00,
 AMC421002/\$15.00, AMC421003/\$15.00,
 AMC421004/\$15.00, AMC421005/\$15.00,
 AMC421006/\$15.00, AMC421007/\$15.00,
 AMC421008/\$15.00, AMC421009/\$15.00,

204.00

- n/a -

3060.00

	AMC421010/\$15.00, AMC421011/\$15.00, AMC421012/\$15.00, AMC421013/\$15.00, AMC421014/\$15.00, AMC421015/\$15.00, AMC421016/\$15.00, AMC421017/\$15.00, AMC421018/\$15.00, AMC421019/\$15.00, AMC421020/\$15.00, AMC421021/\$15.00, AMC421022/\$15.00, AMC421023/\$15.00, AMC421024/\$15.00, AMC421025/\$15.00, AMC421026/\$15.00, AMC421027/\$15.00, AMC421028/\$15.00, AMC421029/\$15.00, AMC421030/\$15.00, AMC421031/\$15.00, AMC421032/\$15.00, AMC421033/\$15.00, AMC421034/\$15.00, AMC421035/\$15.00, AMC421036/\$15.00, AMC421037/\$15.00, AMC421038/\$15.00, AMC421039/\$15.00, AMC421040/\$15.00, AMC421041/\$15.00, AMC421042/\$15.00, AMC421043/\$15.00, AMC421044/\$15.00, AMC421045/\$15.00, AMC421046/\$15.00, AMC421047/\$15.00, AMC421048/\$15.00, AMC421049/\$15.00, AMC421050/\$15.00, AMC421051/\$15.00, AMC421052/\$15.00, AMC421053/\$15.00, AMC421054/\$15.00, AMC421055/\$15.00, AMC421056/\$15.00, AMC421057/\$15.00, AMC421058/\$15.00, AMC421059/\$15.00, AMC421060/\$15.00, AMC421061/\$15.00, AMC421062/\$15.00, AMC421063/\$15.00, AMC421064/\$15.00, AMC421065/\$15.00, AMC421066/\$15.00, AMC421067/\$15.00			
3	LOCATABLE MINERALS / MINING CLAIMS- NEW, UNADJUD, ONE OR MORE AUTH NOS / NEW MINING CLAIM MAINT FEE \$140 CASES: AMC420864/\$140.00, AMC420865/\$140.00, AMC420866/\$140.00, AMC420867/\$140.00, AMC420868/\$140.00, AMC420869/\$140.00, AMC420870/\$140.00, AMC420871/\$140.00, AMC420872/\$140.00, AMC420873/\$140.00, AMC420874/\$140.00, AMC420875/\$140.00, AMC420876/\$140.00, AMC420877/\$140.00, AMC420878/\$140.00, AMC420879/\$140.00, AMC420880/\$140.00, AMC420881/\$140.00, AMC420882/\$140.00, AMC420883/\$140.00, AMC420884/\$140.00, AMC420885/\$140.00, AMC420886/\$140.00, AMC420887/\$140.00, AMC420888/\$140.00, AMC420889/\$140.00, AMC420890/\$140.00, AMC420891/\$140.00, AMC420892/\$140.00, AMC420893/\$140.00, AMC420894/\$140.00, AMC420895/\$140.00, AMC420896/\$140.00, AMC420897/\$140.00, AMC420898/\$140.00, AMC420899/\$140.00,			

AMC420900/\$140.00, AMC420901/\$140.00,
 AMC420902/\$140.00, AMC420903/\$140.00,
 AMC420904/\$140.00, AMC420905/\$140.00,
 AMC420906/\$140.00, AMC420907/\$140.00,
 AMC420908/\$140.00, AMC420909/\$140.00,
 AMC420910/\$140.00, AMC420911/\$140.00,
 AMC420912/\$140.00, AMC420913/\$140.00,
 AMC420914/\$140.00, AMC420915/\$140.00,
 AMC420916/\$140.00, AMC420917/\$140.00,
 AMC420918/\$140.00, AMC420919/\$140.00,
 AMC420920/\$140.00, AMC420921/\$140.00,
 AMC420922/\$140.00, AMC420923/\$140.00,
 AMC420924/\$140.00, AMC420925/\$140.00,
 AMC420926/\$140.00, AMC420927/\$140.00,
 AMC420928/\$140.00, AMC420929/\$140.00,
 AMC420930/\$140.00, AMC420931/\$140.00,
 AMC420932/\$140.00, AMC420933/\$140.00,
 AMC420934/\$140.00, AMC420935/\$140.00,
 AMC420936/\$140.00, AMC420937/\$140.00,
 AMC420938/\$140.00, AMC420939/\$140.00,
 AMC420940/\$140.00, AMC420941/\$140.00,
 AMC420942/\$140.00, AMC420943/\$140.00,
 AMC420944/\$140.00, AMC420945/\$140.00,
 AMC420946/\$140.00, AMC420947/\$140.00,
 AMC420948/\$140.00, AMC420949/\$140.00,
 AMC420950/\$140.00, AMC420951/\$140.00,
 AMC420952/\$140.00, AMC420953/\$140.00,
 AMC420954/\$140.00, AMC420955/\$140.00,
 AMC420956/\$140.00, AMC420957/\$140.00,
 AMC420958/\$140.00, AMC420959/\$140.00,
 AMC420960/\$140.00, AMC420961/\$140.00,
 AMC420962/\$140.00, AMC420963/\$140.00,
 AMC420964/\$140.00, AMC420965/\$140.00,
 AMC420966/\$140.00, AMC420967/\$140.00,
 AMC420968/\$140.00, AMC420969/\$140.00,
 AMC420970/\$140.00, AMC420971/\$140.00,
 AMC420972/\$140.00, AMC420973/\$140.00,
 AMC420974/\$140.00, AMC420975/\$140.00,
 AMC420976/\$140.00, AMC420977/\$140.00,
 AMC420978/\$140.00, AMC420979/\$140.00,
 AMC420980/\$140.00, AMC420981/\$140.00,
 AMC420982/\$140.00, AMC420983/\$140.00,
 AMC420984/\$140.00, AMC420985/\$140.00,
 AMC420986/\$140.00, AMC420987/\$140.00,
 AMC420988/\$140.00, AMC420989/\$140.00,
 AMC420990/\$140.00, AMC420991/\$140.00,
 AMC420992/\$140.00, AMC420993/\$140.00,
 AMC420994/\$140.00, AMC420995/\$140.00,
 AMC420996/\$140.00, AMC420997/\$140.00,
 AMC420998/\$140.00, AMC420999/\$140.00,

204.00

- n/a - 28560.00

		AMC421000/\$140.00, AMC421001/\$140.00, AMC421002/\$140.00, AMC421003/\$140.00, AMC421004/\$140.00, AMC421005/\$140.00, AMC421006/\$140.00, AMC421007/\$140.00, AMC421008/\$140.00, AMC421009/\$140.00, AMC421010/\$140.00, AMC421011/\$140.00, AMC421012/\$140.00, AMC421013/\$140.00, AMC421014/\$140.00, AMC421015/\$140.00, AMC421016/\$140.00, AMC421017/\$140.00, AMC421018/\$140.00, AMC421019/\$140.00, AMC421020/\$140.00, AMC421021/\$140.00, AMC421022/\$140.00, AMC421023/\$140.00, AMC421024/\$140.00, AMC421025/\$140.00, AMC421026/\$140.00, AMC421027/\$140.00, AMC421028/\$140.00, AMC421029/\$140.00, AMC421030/\$140.00, AMC421031/\$140.00, AMC421032/\$140.00, AMC421033/\$140.00, AMC421034/\$140.00, AMC421035/\$140.00, AMC421036/\$140.00, AMC421037/\$140.00, AMC421038/\$140.00, AMC421039/\$140.00, AMC421040/\$140.00, AMC421041/\$140.00, AMC421042/\$140.00, AMC421043/\$140.00, AMC421044/\$140.00, AMC421045/\$140.00, AMC421046/\$140.00, AMC421047/\$140.00, AMC421048/\$140.00, AMC421049/\$140.00, AMC421050/\$140.00, AMC421051/\$140.00, AMC421052/\$140.00, AMC421053/\$140.00, AMC421054/\$140.00, AMC421055/\$140.00, AMC421056/\$140.00, AMC421057/\$140.00, AMC421058/\$140.00, AMC421059/\$140.00, AMC421060/\$140.00, AMC421061/\$140.00, AMC421062/\$140.00, AMC421063/\$140.00, AMC421064/\$140.00, AMC421065/\$140.00, AMC421066/\$140.00, AMC421067/\$140.00			
4	1.00	OVERPAYMENT / OVERPAYMENT OF FEES / OVERPAYMENT OF \$1.00 OR MORE		- n/a - 189.00	
			TOTAL:	\$38,745.00	

PAYMENT INFORMATION			
1	AMOUNT:	38745.00	POSTMARKED: N/A
	TYPE:	CHECK	RECEIVED: 02/04/2013
	CHECK NO:	0000015350	
	NAME:	RESOLUTION COPPER MINING LLC 102 WEST MAGMA HEIGHTS SUPERIOR AZ 85173-1944 US	

REMARKS



This receipt was generated by the automated BLM Collections and Billing System and is a paper representation of a portion of the official electronic record contained therein.

NOTICE!!

These documents have been scanned!

Do not place un-scanned documents beneath this notice!

Do not remove this notice from this file!

GPO Jacket No. 560-102
Print Order 61540
Rise Business Services, LLC
Job=AZ15 5/13/2019



Box Number= AZ15042



Claim Begin-End: AMC420864-AMC421067

2 Correspondence



AZ15042-16

AMC420196-AMC421069



United States Department of the Interior



BUREAU OF LAND MANAGEMENT

Arizona State Office

One North Central Avenue, Suite 800

Phoenix, Arizona 85004-4427

www.blm.gov/az/

NOV 02 2018

In Reply Refer To:

3800 (9200) PB

AMC401833; AMC415558; AMC420864

CERTIFIED MAIL - RETURN RECEIPT REQUESTED No. 9214 8901 9403 8374 7134 85

DECISION

INTEGRITY LAND AND CATTLE CO	:	This decision affects those claims
102 W MAGMA HEIGHTS DR	:	shown on the attached list(s).
SUPERIOR, AZ 85173-1944	:	

SEE ATTACHMENT(S) FOR CLAIM NAMES AND AMC NUMBERS

MINING CLAIMS DECLARED FORFEITED

The mining claims listed above have been declared forfeited as of September 1, 2018, for failure to timely file the required maintenance fee payment or small miner's maintenance fee waiver (waiver).

Claimants are required to pay an annual non-refundable maintenance fee of \$155 per 20 acres or portion thereof, or submit a waiver, on or before September 1 of each year. These requirements were established by 30 U.S.C. 28f-1, as amended, and 43 CFR 3834 and 3835.

Our records do not show receipt of a maintenance fee payment or small miner waiver filed on or before the due date. Therefore, the claims listed above are forfeited.

Reclamation Requirements

This decision does not relieve you of the liability for reclamation of all areas disturbed by your activities on lands covered by the subject mining claim(s) and/or site(s). After you complete the reclamation, you must notify the authorized officer of the appropriate surface managing agency so that the authorized officer may conduct a final site inspection and determine whether you may

be released from liability. If you fail to reclaim the land to the satisfaction of the authorized officer, the surface management agency may cite you for noncompliance under its surface management regulations. For land administered by the Bureau of Land Management (BLM), if you fail to reclaim the land to the satisfaction of the authorized officer as required in 43 CFR Subpart 3809, the BLM will issue an order of noncompliance under 43 CFR 3809.601(a). If you fail to comply with the non-compliance order, BLM may take further action under 43 CFR 3809.604. Failure to conduct reclamation is a prohibited act that may subject you to criminal penalties. See 43 CFR 3809.605(h) and 43 CFR 3809.700.

Appeal Procedures

This decision may be appealed to the Interior Board of Land Appeals, Office of the Secretary, in accordance with the regulations contained in 43 CFR, Part 4, and the enclosed Form 1842-1. If an appeal is taken, your notice of appeal must be filed in this office (at the above address) within 30 days from receipt of this decision. The appellant has the burden of showing that the decision appealed from is in error.

If you wish to file a petition pursuant to regulation 43 CFR 4.21 (58 FR 4939, January 19, 1993) for a stay of the effectiveness of this decision during the time that your appeal is being reviewed by the Board, the petition for a stay must accompany your notice of appeal. A petition for a stay is required to show sufficient justification based on the standards listed below. Copies of the notice of appeal and petition for a stay **must** also be submitted to each party named in this decision and to the Interior Board of Land Appeals and to the appropriate Office of the Solicitor (see 43 CFR 4.413) at the same time the original documents are filed with this office. If you request a stay, you have the burden of proof to demonstrate that a stay should be granted.

Standards for Obtaining a Stay

Except as otherwise provided by law or other pertinent regulation, a petition for a stay of a decision pending appeal shall show sufficient justification based on the following standards:

- (1) The relative harm to the parties if the stay is granted or denied,
- (2) The likelihood of the appellant's success on the merits,
- (3) The likelihood of immediate and irreparable harm if the stay is not granted, and
- (4) Whether the public interest favors granting the stay.

Please include your AMC serial number(s) on all correspondence. If additional information is required, please call Pauline Brown at 602-417-9360.



Lucas Lucero
Deputy State Director
Lands, Minerals and Energy Division

Enclosure(s)



Date Produced: 11/19/2018

ConnectSuite Inc.:

The following is the delivery information for Certified Mail™/RRE item number 9214 8901 9403 8374 7134 85. Our records indicate that this item was delivered on 11/13/2018 at 11:24 a.m. in SUPERIOR, AZ 85173. The scanned image of the recipient information is provided below.

Signature of Recipient :

Handwritten signature and name. The signature is a cursive scribble, and the name below it is "GIL TORRES" in block letters.

Address of Recipient :

Handwritten address number "1944" in a simple, blocky font.

Thank you for selecting the Postal Service for your mailing needs. If you require additional assistance, please contact your local post office or Postal Service representative.

Sincerely,
United States Postal Service

The customer reference number shown below is not validated or endorsed by the United States Postal Service. It is solely for customer use.

Customer Reference Number: C1068484.6152186

MINING CLAIM LISTING

**INTEGRITY LAND AND CATTLE CO
PO BOX 1944 102 W MAGMA HEIGHTS DR
SUPERIOR, AZ 85173-1944**

Serial Number	Claim Name
AMC401833	WESTERLY #1
AMC401834	WESTERLY #2
AMC401835	WESTERLY #3
AMC401836	WESTERLY #4
AMC401837	WESTERLY #5
AMC401838	WESTERLY #6
AMC401839	WESTERLY #7
AMC401840	WESTERLY #8
AMC401841	WESTERLY #9
AMC401842	WESTERLY #10
AMC401843	WESTERLY #11
AMC401844	WESTERLY #12
AMC401845	WESTERLY #13
AMC401846	WESTERLY #14
AMC401847	WESTERLY #15
AMC401848	WESTERLY #16
AMC401849	WESTERLY #17
AMC401850	WESTERLY #18
AMC401851	WESTERLY #19
AMC401852	WESTERLY #20
AMC401853	WESTERLY #21
AMC401854	WESTERLY #22
AMC401855	WESTERLY #23
AMC401856	WESTERLY #24
AMC401857	WESTERLY #25
AMC401858	WESTERLY #26
AMC401859	WESTERLY #27

Serial Number	Claim Name
AMC401860	WESTERLY #28
AMC401861	WESTERLY #29
AMC401862	WESTERLY #30
AMC401863	WESTERLY #31
AMC401864	WESTERLY #32
AMC401865	WESTERLY #33
AMC401866	WESTERLY #34
AMC401867	WESTERLY #35
AMC401868	WESTERLY #36
AMC401869	WESTERLY #37
AMC401870	WESTERLY #38
AMC401871	WESTERLY #39
AMC401872	WESTERLY #40
AMC401873	WESTERLY #41
AMC401874	WESTERLY #42
AMC401875	WESTERLY #43
AMC401876	WESTERLY #44
AMC401877	WESTERLY #45
AMC401878	WESTERLY #46
AMC401879	WESTERLY #47
AMC401880	WESTERLY #48
AMC401881	WESTERLY #49
AMC401882	WESTERLY #50
AMC401883	WESTERLY #51
AMC401884	WESTERLY #52
AMC401885	WESTERLY #53
AMC401886	WESTERLY #54

Serial Number	Claim Name
AMC401887	WESTERLY #55
AMC401888	WESTERLY #56
AMC401889	WESTERLY #57
AMC401890	WESTERLY #58
AMC401891	WESTERLY #59
AMC401892	WESTERLY #60
AMC401893	WESTERLY #61
AMC401894	WESTERLY #62
AMC401895	WESTERLY #63
AMC401896	WESTERLY #64
AMC401897	WESTERLY #65
AMC401898	WESTERLY #66
AMC401899	WESTERLY #67
AMC401900	WESTERLY #68
AMC401901	WESTERLY #69
AMC401902	WESTERLY #70
AMC401903	WESTERLY #71
AMC401904	WESTERLY #72
AMC401905	WESTERLY #73
AMC401906	WESTERLY #74
AMC401907	WESTERLY #75
AMC401908	WESTERLY #76
AMC401909	WESTERLY #77
AMC401910	WESTERLY #78
AMC401911	WESTERLY #79
AMC401912	WESTERLY #80
AMC401913	WESTERLY #81

Ac 393 Entered w/ date of 11/02/2018

Ac 631 (9-1-18) No 2019 Filing

MINING CLAIM LISTING

INTEGRITY LAND AND CATTLE CO
PO BOX 1944 102 W MAGMA HEIGHTS DR
SUPERIOR, AZ 85173-1944

Serial Number	Claim Name
AMC401914	WESTERLY #82
AMC401915	WESTERLY #83
AMC401916	WESTERLY #84
AMC401917	WESTERLY #85
AMC401918	WESTERLY #86
AMC401919	WESTERLY #87
AMC401920	WESTERLY #88
AMC401921	WESTERLY #89
AMC401922	WESTERLY #90
AMC401923	WESTERLY #91
AMC401924	WESTERLY #92
AMC401925	WESTERLY #93
AMC401926	WESTERLY #94
AMC401927	WESTERLY #95
AMC401928	WESTERLY #96
AMC401929	WESTERLY #97
AMC401930	WESTERLY #98
AMC401931	WESTERLY #99
AMC401932	WESTERLY #100
AMC401933	WESTERLY #101
AMC401934	WESTERLY #102
AMC401935	WESTERLY #103
AMC401936	WESTERLY #104
AMC401937	WESTERLY #105
AMC401938	WESTERLY #106
AMC401939	WESTERLY #107
AMC401940	WESTERLY #108

Serial Number	Claim Name
AMC401941	WESTERLY #109
AMC401942	WESTERLY #110
AMC401943	WESTERLY #111
AMC401944	WESTERLY #112
AMC401945	WESTERLY #113
AMC401946	WESTERLY #114
AMC401947	WESTERLY #115
AMC401948	WESTERLY #116
AMC401949	WESTERLY #117
AMC401950	WESTERLY #118
AMC401951	WESTERLY #119
AMC401952	WESTERLY #120
AMC401953	WESTERLY #121
AMC401954	WESTERLY #122
AMC401955	WESTERLY #123
AMC401956	WESTERLY #124
AMC401957	WESTERLY #125
AMC401958	WESTERLY #126
AMC401959	WESTERLY #127
AMC401960	WESTERLY #128
AMC401961	WESTERLY #129
AMC401962	WESTERLY #130
AMC401963	WESTERLY #131
AMC401964	WESTERLY #132
AMC401965	WESTERLY #133
AMC401966	WESTERLY #134
AMC401967	WESTERLY #135

Serial Number	Claim Name
AMC415558	WESTERLY 136
AMC415559	WESTERLY 137
AMC415560	WESTERLY 138
AMC415561	WESTERLY 139
AMC415562	WESTERLY 140
AMC415563	WESTERLY 141
AMC415564	WESTERLY 142
AMC415565	WESTERLY 143
AMC415566	WESTERLY 144
AMC415567	WESTERLY 145
AMC415568	WESTERLY 146
AMC415569	WESTERLY 147
AMC415570	WESTERLY 148
AMC415571	WESTERLY 149
AMC415572	WESTERLY 150
AMC415573	WESTERLY 151
AMC415574	WESTERLY 152
AMC415575	WESTERLY 153
AMC415576	WESTERLY 154
AMC415577	WESTERLY 155
AMC415578	WESTERLY 156
AMC415579	WESTERLY 157
AMC415580	WESTERLY 158
AMC415581	WESTERLY 159
AMC415582	WESTERLY 160
AMC415583	WESTERLY 161
AMC415584	WESTERLY 162

MINING CLAIM LISTING

**INTEGRITY LAND AND CATTLE CO
PO BOX 1944 102 W MAGMA HEIGHTS DR
SUPERIOR, AZ 85173-1944**

Serial Number	Claim Name
AMC415585	WESTERLY 163
AMC415586	WESTERLY 164
AMC415587	WESTERLY 165
AMC415588	WESTERLY 166
AMC415589	WESTERLY 167
AMC415590	WESTERLY 168
AMC415591	WESTERLY 169
AMC415592	WESTERLY 170
AMC415593	WESTERLY 171
AMC420996	WESTERLY 172
AMC420997	WESTERLY 173
AMC420998	WESTERLY 174
AMC420999	WESTERLY 175
AMC421000	WESTERLY 176
AMC421001	WESTERLY 177
AMC421002	WESTERLY 178
AMC421003	WESTERLY 179
AMC421004	WESTERLY 180
AMC421005	WESTERLY 181
AMC421006	WESTERLY 182
AMC421007	WESTERLY 183
AMC421008	WESTERLY 184
AMC421009	WESTERLY 185
AMC421010	WESTERLY 186
AMC421011	WESTERLY 187
AMC421012	WESTERLY 188
AMC421013	WESTERLY 189

Serial Number	Claim Name
AMC421014	WESTERLY 190
AMC421015	WESTERLY 191
AMC421016	WESTERLY 192
AMC421017	WESTERLY 193
AMC421018	WESTERLY 194
AMC421019	WESTERLY 195
AMC421020	WESTERLY 196
AMC421021	WESTERLY 197
AMC421022	WESTERLY 198
AMC421023	WESTERLY 199
AMC421024	WESTERLY 200
AMC421025	WESTERLY 201
AMC421026	WESTERLY 202
AMC421027	WESTERLY 203
AMC421028	WESTERLY 204
AMC421029	WESTERLY 205
AMC421030	WESTERLY 206
AMC421031	WESTERLY 207
AMC421032	WESTERLY 208
AMC421033	WESTERLY 209
AMC421034	WESTERLY 210
AMC421035	WESTERLY 211
AMC421036	WESTERLY 212
AMC421037	WESTERLY 213
AMC421038	WESTERLY 214
AMC421039	WESTERLY 215
AMC421040	WESTERLY 216

Serial Number	Claim Name
AMC421041	WESTERLY 217
AMC421042	WESTERLY 218
AMC421043	WESTERLY 219
AMC421044	WESTERLY 220
AMC421045	WESTERLY 221
AMC421046	WESTERLY 222
AMC421047	WESTERLY 223
AMC421048	WESTERLY 224
AMC421049	WESTERLY 225
AMC421050	WESTERLY 226
AMC421051	WESTERLY 227
AMC421052	WESTERLY 228
AMC421053	WESTERLY 229
AMC421054	WESTERLY 230
AMC421055	WESTERLY 231
AMC421056	WESTERLY 232
AMC421057	WESTERLY 233
AMC421058	WESTERLY 234
AMC421059	WESTERLY 235
AMC421060	WESTERLY 236
AMC421061	WESTERLY 237
AMC421062	WESTERLY 238
AMC421063	WESTERLY 239
AMC421064	WESTERLY 240
AMC421065	WESTERLY 241
AMC421066	WESTERLY 242
AMC421067	WESTERLY 243

UNITED STATES POSTAL SERVICE



PC

First-Class Mail
Postage & Fees Paid
USPS
Permit No. G-10

- Sender: Please print your name, address, and ZIP+4 in this box •

U.S. Department of the Interior
Bureau Of Land Management
Arizona State Office
One North Central Avenue
Phoenix, AZ 85004-4427



SENDER: COMPLETE THIS SECTION

- Complete items 1, 2, and 3. Also complete item 4 if Restricted Delivery is desired.
- Print your name and address on the reverse so that we can return the card to you.
- Attach this card to the back of the mailpiece, or on the front if space permits.

1. Article Addressed to:

INTEGRITY LAND & CATTLE CO.
 102 W. MAGMA HEIGHTS DR.,
 P.O. BOX 1944
 SUPERIOR, AZ. 85173

9310/TS/AMC420864

2. Article Number

(Transfer from service label)

7012 2210 0000 8740 9959

COMPLETE THIS SECTION ON DELIVERY

A. Signature

X

States

Agent

Addressee

B. Received by (Printed Name)

Sorten

C. Date of Delivery

8-28-13

D. Is delivery address different from item 1? Yes

If YES, enter delivery address below:

No

3. Service Type

Certified Mail

Express Mail

Registered

Return Receipt for Merchandise

Insured Mail

C.O.D.

4. Restricted Delivery? (Extra Fee)

Yes

8/22/2013
12
A. Johnson
8/22/13
RH
8/23/13

August 23, 2013

In Reply Refer To:
3800 (9310) TS
AMC420864

CERTIFIED MAIL - RETURN RECEIPT REQUESTED No. 7012 2210 0000 8740 9959

NOTICE

INTEGRITY LAND & CATTLE CO.
102 W. MAGMA HEIGHTS DR.,
P.O. BOX 1944
SUPERIOR, AZ. 85173

:
:

This Notice Affects the Claims
Shown in the Block Below.

AMC420997
WESTERLY 173

Mining Claim Location Notices – Corrections Required

Pursuant to Title 43 Code of Federal Regulations (CFR) 3832.1, this office received your notice(s) of location for recordation of mining claims. In accordance with 43 CFR 3832.11 and 3832.12, the claim(s) listed above are not properly located. Because they are not properly located we cannot record them as filed. They must be corrected as noted below or they will be declared null and void ab initio.

The location date is incomplete. It is missing the month. Include the complete location date and at the top of the location notice write "Correction". There is no fee for a correction. Address your response, Attention: Tony Smith.

You must provide the requested information for each claim listed above to correct the defects. Please do this by providing a copy of your location notice with the appropriate corrections, and note at the top of the form that it is a "Corrected Copy of Location Notice". If it is only the map that is missing or needs to be corrected, please provide the map. If the information is not received within the 30-day timeframe, the mining claims will be declared null and void ab initio. If additional information is required, please contact Tony Smith at 602-417-9355.

ENTERED
SEP 04 2013
BY: [Signature]

Please include your AMC serial number(s) on all correspondence.

/s/ Rebecca Heick
Rebecca Heick
Group Administrator
Lands and Minerals

NOTICE!!

These documents have been scanned!

Do not place un-scanned documents beneath this notice!

Do not remove this notice from this file!

GPO Jacket No. 560-102
Print Order 61540
Rise Business Services, LLC
Job=AZ15 5/13/2019



Box Number= AZ15042



Claim Begin-End: AMC420864-AMC421067

3 Transfers



AZ15042-16

AMC420196-AMC421069



DATE/TIME: 10/21/2013 803
FEE: \$9.00
PAGES: 3
FEE NUMBER: 2013-083471

When recorded return to:

Daniel L. Mead
11280 North Shadow Vista Place
Tucson, Arizona 85742



AMC 377139
374059
412420
418495
406082
415358

For Recorder's Use

QUITCLAIM DEED

THIS QUITCLAIM DEED is made as of this 30 day of SEPTEMBER, 2013, by and between **Integrity Land and Cattle LLC.**, having a place of business, P.O. Box 1944, Superior, Arizona 85273 ("Grantor"), and **Resolution Copper Mining LLC.**, having an address at 100 Magma Avenue, Superior, Arizona 85273 ("Grantee").

414403
420864

WITNESSETH:

That Grantor, for and in consideration of the sum of Ten Dollars and other good and valuable consideration, the receipt and sufficiency whereof is hereby acknowledged, does by these presents remise, release and forever quitclaim unto Grantee and its successors and assigns forever, those certain **UNPATENTED MINING CLAIMS** more particularly described on **Exhibit "A"** attached to this Quitclaim Deed (the "Claims").

TO HAVE AND TO HOLD, all and singular the said unpatented mining claims together with the appurtenances unto Grantee and its successors and assigns forever. To the fullest extent permitted by law, Grantee acknowledges and agrees, upon acceptance of this Quit Claim Deed, to protect, indemnify, defend and hold harmless the Grantor, its directors, officers, agents, employees, successors, and assigns, for, from and against any and all liability, expense or damage of any kind or nature, and from any suits, claims or demands (including reasonable legal fees and expenses on account of any matter or thing or action or failure to act by Grantor), whether in suit or not, arising out of, or in connection with, the Property.

IN WITNESS WHEREOF, Grantor has executed and delivered this Quitclaim Deed the day and year first above written.

Integrity Land and Cattle LLC.,

EXEMPT A.R.S. 11-1134 A-6

By: *Sterling Hundley*
Name: Sterling Hundley
Title: Financial Operation Officer as Manager for Integrity Land and Cattle LLC.

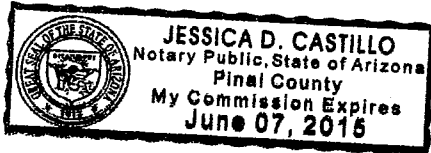
RECEIVED
2013 OCT 21 A 10: 37
RECEIVED

ENTERED
NOV 29 2013
BY: *km*

25/50

STATE OF ARIZONA)
)ss.
COUNTY OF PINAL.)

The foregoing instrument was acknowledged before me this 30 day of ~~September~~, 2013, by Sterling Hundley, the Financial Officer as Manager for Resolution Copper Company, on behalf of Resolution Copper Company.



Jessica D. Castillo
Notary Public
My commission expires: JUNE 7, 2015

2013 OCT 21 4:03:37
2

3



OFFICIAL RECORDS OF
PINAL COUNTY RECORDER
VIRGINIA ROSS

DATE/TIME: 10/21/2013 803
FEE: \$9.00
PAGES: 3
FEE NUMBER: 2013-083472

When recorded return to:
Daniel L. Mead
11280 North Shadow Vista Place
Tucson, Arizona 85742



Amc 374059

For Recorder's Use

QUITCLAIM DEED

THIS QUITCLAIM DEED is made as of this 30 day of SEPTEMBER 2013, by and between **Resolution Copper Company**, having a place of business, P.O. Box 1944, Superior, Arizona 85273 ("Grantor"), and **Resolution Copper Mining LLC**, having an address at 100 Magma Avenue, Superior, Arizona 85273 ("Grantee").

WITNESSETH:

That Grantor, for and in consideration of the sum of Ten Dollars and other good and valuable consideration, the receipt and sufficiency whereof is hereby acknowledged, does by these presents remise, release and forever quitclaim unto Grantee and its successors and assigns forever, those certain **UNPATENTED MINING CLAIMS** more particularly described on **Exhibit "A"** attached to this Quitclaim Deed (the "Claims").

TO HAVE AND TO HOLD, all and singular the said unpatented mining claims together with the appurtenances unto Grantee and its successors and assigns forever. To the fullest extent permitted by law. Grantee acknowledges and agrees, upon acceptance of this Quit Claim Deed, to protect, indemnify, defend and hold harmless the Grantor, its directors, officers, agents, employees, successors, and assigns, for, from and against any and all liability, expense or damage of any kind or nature, and from any suits, claims or demands (including reasonable legal fees and expenses on account of any matter or thing or action or failure to act by Grantor), whether in suit or not, arising out of, or in connection with, the Property.

IN WITNESS WHEREOF, Grantor has executed and delivered this Quitclaim Deed the day and year first above written.

EXEMPT A.R.S. 11-1134 AL

Resolution Copper Company

By: *Sterling Ifordley*
Name: Sterling Ifordley
Title: Financial Operation Officer as Manager for Resolution Copper Company.

RECORDED
2013 OCT 21 10:37
PINAL COUNTY RECORDER

ENTERED
NOV 29 2013
BY: *[Signature]*

7/50

EXHIBIT "A"

	Claim Name	Book	Page	Legal	Township	Range	AMC
1	Raptor # 1	2006	135862	SW 1/4 Section 12	1S	13E	374059
2	Raptor # 2	2006	135863	SW 1/4 Section 13	1S	13E	374060
3	Raptor # 3	2006	135864	NE 1/4 Section 12	1S	13E	374061
4	Raptor # 4	2006	135865	NE 1/4 Section 13	1S	13E	374062
5	Raptor # 5	2006	135866	SE 1/4 Section 2	1S	13E	374063
6	Raptor # 6	2006	135867	SE 1/4 Section 2	1S	13E	374064
7	Raptor # 7	2006	135868	NE 1/4 Section 2	1S	13E	374065

Total claims 7


RECEIVED
 2013 OCT 21 A 10:37
 PUBLIC WORKS OFFICE
 RECEIVED

ENTERED
 NOV 28 2013
 BY: *km*

STATE OF ARIZONA)
)ss.
COUNTY OF PINAL)

The foregoing instrument was acknowledged before me this 30 day of ~~SEPTEMBER~~ 2013, by Sterling Hundley, the Financial Officer as Manager for Integrity Land and Cattle LLC, on behalf of Integrity Land and Cattle LLC.

Jessica D. Castillo
Notary Public
My commission expires: JUNE 7, 2015



LE 51 V 10 100 812

2

EXHIBIT "A"

	Claim name	Book	Page	Legal	Township	Range	AMC
1	Wiley Bill #1	2007	8407	NE1/4 Section 13	1 S	13 E	377139
2	Wiley Bill #2	2007	8408	SW1/4 Section 13	1 S	13 E	377140
3	Wiley Bill #3	2007	8409	SW1/4 Section 13	1 S	13 E	377141
4	Wiley Bill #4	2007	8410	SE1/4 Section 13	1 S	13 E	377142
5	Wiley Bill #5	2007	8411	SE1/4 Section 13	1 S	13 E	377143
6	Wiley Bill #6	2007	8412	SE1/4 Section 13	1 S	13 E	377144
7	Wiley Bill #7	2007	8413	SE1/4 Section 13	1 S	13 E	377145
8	Wiley Bill #8	2007	8414	NE1/4 Section 13	1 S	13 E	377146
9	Wiley Bill #9	2007	8415	NE1/4 Section 13	1 S	13 E	377147
10	Wiley Bill #10	2007	8416	NE1/4 Section 13	1 S	13 E	377148
11	Wiley Bill #11	2007	8417	SE1/4 Section 13	1 S	13 E	377149
12	Wiley Bill #12	2007	8418	SE1/4 Section 13	1 S	13 E	377150
13	Wiley Bill #13	2007	8419	SW1/4 Section 18	1 S	14 E	377151
14	Wiley Bill #14	2007	8420	SW1/4 Section 18	1 S	14 E	377152
15	Wiley Bill #15	2007	8421	SW1/4 Section 18	1 S	14 E	377153
16	Wiley Bill #16	2007	8422	SW1/4 Section 18	1 S	14 E	377154
17	Wiley Bill #17	2007	8423	SW1/4 Section 18	1 S	14 E	377155
18	Wiley Bill #18	2007	8424	SW1/4 Section 18	1 S	14 E	377156
19	Wiley Bill #19	2007	8425	SW1/4 Section 18	1 S	14 E	377157
20	Wiley Bill #21	2007	8426	NW1/4 Section 18	1 S	14 E	377158
21	Wiley Bill #22	2007	8427	NW1/4 Section 18	1 S	14 E	377159
22	Wiley Bill #23	2007	8428	NW1/4 Section 18	1 S	14 E	377160
23	Wiley Bill #24	2007	8429	NW1/4 Section 18	1 S	14 E	377161
24	Wiley Bill #28	2007	1030	SW1/4 Section 18	1 S	14 E	377165
25	Wiley Bill #29	2007	1031	NE1/4 Section 18	1 S	14 E	377166

Total claims 25

BY: *[Signature]*
 NOV 29 2013
 ENTERED

PHOENIX, ARIZONA

2013 OCT 21 A 10:37

RECEIVED
 COUNTY CLERK'S OFFICE

41 R



OFFICIAL RECORDS OF
PINAL COUNTY RECORDER
VIRGINIA ROSS

DATE/TIME: 10/21/2013 803
FEE: \$9.00
PAGES: 4
FEE NUMBER: 2013-083468



Amc 415558

When recorded return to:

Daniel L Mead
11280 North Shadow Vista Place
Tucson, Arizona 85742

For Recorder's Use

QUITCLAIM DEED

THIS QUITCLAIM DEED is made as of this 30 day of SEPTEMBER 2013, by and between **Resolution Copper Mining LLC**, having a place of business, 100 Magma Avenue, Superior, Arizona 85273 ("Grantor"), and **Integrity Land & Cattle LLC**, having an address at P.O Box 1944, Superior, Arizona 85273 ("Grantee").

WITNESSETH:

That Grantor, for and in consideration of the sum of Ten Dollars and other good and valuable consideration, the receipt and sufficiency whereof is hereby acknowledged, does by these presents remise, release and forever quitclaim unto Grantee and its successors and assigns forever, those certain **UNPATENTED MINING CLAIMS** more particularly described on **Exhibit "A"** attached to this Quitclaim Deed (the "Claims").

TO HAVE AND TO HOLD, all and singular the said unpatented mining claims together with the appurtenances unto Grantee and its successors and assigns forever. To the fullest extent permitted by law, Grantee acknowledges and agrees, upon acceptance of this Quit Claim Deed, to protect, indemnify, defend and hold harmless the Grantor, its directors, officers, agents, employees, successors, and assigns, for, from and against any and all liability, expense or damage of any kind or nature, and from any suits, claims or demands (including reasonable legal fees and expenses on account of any matter or thing or action or failure to act by Grantor), whether in suit or not, arising out of, or in connection with, the Property.

IN WITNESS WHEREOF, Grantor has executed and delivered this Quitclaim Deed the day and year first above written.

Resolution Copper Mining LLC.

EXEMPT A.R.S. 11-1134 A-6

By: *Sterling Hundley*
Name: Sterling Hundley
Title: Financial Operation Officer as Manager for Resolution Copper Mining LLC.

2013 OCT 21 10:36 AM
COUNTY CLERK'S OFFICE
TUCSON, ARIZONA

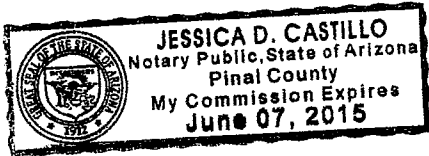
ENTERED
DEC 02 2013
BY: *MR*

A6

36/30

STATE OF ARIZONA)
)ss.
COUNTY OF PINAL)

The foregoing instrument was acknowledged before me this 20 day of ~~SEPTEMBER~~ 2013, by Sterling Hundley, the Financial Officer as Manager for Resolution Copper Mining LLC, on behalf of Resolution Copper Mining LLC.



Jessica D. Castillo
Notary Public
My commission expires: JUNE 7, 2015

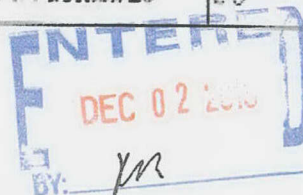
10:00 AM

10:00 AM

10:00 AM

EXHIBIT "A"

	Claim name	Book	Page	Legal	Township	Range	AMC
1	Westerly #136	2012	36738	NE 1/4 Section 20	2 S	11 E	415558
2	Westerly #137	2012	36739	NE 1/4 Section 20	2 S	11 E	415559
3	Westerly #138	2012	36740	NE 1/4 Section 20	2 S	11 E	415560
4	Westerly #139	2012	36741	NE 1/4 Section 20	2 S	11 E	415561
5	Westerly #140	2012	36742	NE 1/4 Section 20	2 S	11 E	415562
6	Westerly #141	2012	36743	NW 1/4 Section 20	2 S	11 E	415563
7	Westerly #142	2012	36744	NW 1/4 Section 20	2 S	11 E	415564
8	Westerly #143	2012	36745	NW 1/4 Section 20	2 S	11 E	415565
9	Westerly #144	2012	36746	NW 1/4 Section 20	2 S	11 E	415566
10	Westerly #145	2012	36747	NW 1/4 Section 20	2 S	11 E	415567
11	Westerly #146	2012	36748	NW 1/4 Section 20	2 S	11 E	415568
12	Westerly #147	2012	36749	NW 1/4 Section 20	2 S	11 E	415569
13	Westerly #148	2012	36750	NW 1/4 Section 20	2 S	11 E	415570
14	Westerly #149	2012	36751	NE 1/4 Section 20	2 S	11 E	415571
15	Westerly #150	2012	36752	NE 1/4 Section 20	2 S	11 E	415572
16	Westerly #151	2012	36753	NE 1/4 Section 20	2 S	11 E	415573
17	Westerly #152	2012	36754	NE 1/4 Section 20	2 S	11 E	415574
18	Westerly #153	2012	36755	NE 1/4 Section 20	2 S	11 E	415575
19	Westerly #154	2012	36756	NE 1/4 Section 20	2 S	11 E	415576
20	Westerly #155	2012	36757	NE 1/4 Section 20	2 S	11 E	415577
21	Westerly #156	2012	36758	NE 1/4 Section 20	2 S	11 E	415578
22	Westerly #157	2012	36759	NE 1/4 Section 20	2 S	11 E	415579
23	Westerly #158	2012	36760	NE 1/4 Section 20	2 S	11 E	415580
24	Westerly #159	2012	36761	NW 1/4 Section 20	2 S	11 E	415581
25	Westerly #160	2012	36762	NW 1/4 Section 20	2 S	11 E	415582
26	Westerly #161	2012	36763	NW 1/4 Section 20	2 S	11 E	415583
27	Westerly #162	2012	36764	NW 1/4 Section 20	2 S	11 E	415584
28	Westerly #163	2012	36765	SW 1/4 Section 20	2 S	11 E	415585
29	Westerly #164	2012	36766	SW 1/4 Section 20	2 S	11 E	415586
30	Westerly #165	2012	36767	SW 1/4 Section 20	2 S	11 E	415587
31	Westerly #166	2012	36768	SW 1/4 Section 20	2 S	11 E	415588
32	Westerly #167	2012	36769	SE 1/4 Section 20	2 S	11 E	415589
33	Westerly #168	2012	36770	SE 1/4 Section 20	2 S	11 E	415590



 ENTERED
 DEC 02 2010
 BY: *[signature]*

34	Westerly #169	2012	36771	SE 1/4 Section 20	2 S	11 E	415591
35	Westerly #170	2012	36772	SE 1/4 Section 20	2 S	11 E	415592
36	Westerly #171	2012	36773	SE 1/4 Section 20	2 S	11 E	415593

Total claims 36

PROBATE COURT
 2013 OCT 21 A 10:39
 BLM AND BUREAU OF LAND MANAGEMENT
 FEDERAL GOVERNMENT

ENTERED
 DEC 02 2013
 BY: *pm*

62



OFFICIAL RECORDS OF
PINAL COUNTY RECORDER
VIRGINIA ROSS

DATE/TIME: 10/21/2013 803
FEE: \$10.00
PAGES: 6
FEE NUMBER: 2013-083469



AMC 414403
420864

When recorded return to:

Daniel L Mead
11280 North Shadow Vista Place
Tucson, Arizona 85742

For Recorder's Use

QUITCLAIM DEED

THIS QUITCLAIM DEED is made as of this 30 day of SEPTEMBER, 2013, by and between **Resolution Copper Mining LLC.**, having a place of business, 100 Magma Avenue, Superior, Arizona 85273 ("Grantor"), and **Resolution Copper Company**, having an address at P.O Box 1944, Superior, Arizona 85273 ("Grantee").

WITNESSETH:

That Grantor, for and in consideration of the sum of Ten Dollars and other good and valuable consideration, the receipt and sufficiency whereof is hereby acknowledged, does by these presents remise, release and forever quitclaim unto Grantee and its successors and assigns forever, those certain **UNPATENTED MINING CLAIMS** more particularly described on **Exhibit "A"** attached to this Quitclaim Deed (the "Claims").

TO HAVE AND TO HOLD, all and singular the said unpatented mining claims together with the appurtenances unto Grantee and its successors and assigns forever. To the fullest extent permitted by law, Grantee acknowledges and agrees, upon acceptance of this Quit Claim Deed, to protect, indemnify, defend and hold harmless the Grantor, its directors, officers, agents, employees, successors, and assigns, for, from and against any and all liability, expense or damage of any kind or nature, and from any suits, claims or demands (including reasonable legal fees and expenses on account of any matter or thing or action or failure to act by Grantor), whether in suit or not, arising out of, or in connection with, the Property.

IN WITNESS WHEREOF, Grantor has executed and delivered this Quitclaim Deed the day and year first above written.

Resolution Copper Mining LLC.,

By: *Sterling Hundley*
Name: Sterling Hundley
Title: Financial Operation Officer as Manager for Resolution Copper Mining LLC.

EXEMPT A.R.S. 11-1134 D-6

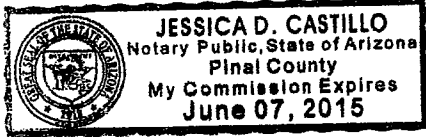
RECEIVED
2013 OCT 21 A 10:36
PINAL COUNTY RECORDER

ENTERED
DEC 02 2013
BY: *ma*

144/50

STATE OF ARIZONA)
)ss.
COUNTY OF PINAL)

The foregoing instrument was acknowledged before me this 30 day of SEPTEMBER, 2013, by Sterling Hundley, the Financial Officer as Manager for Resolution Copper Mining LLC. on behalf of Resolution Copper Mining LLC.



Jessica D. Castillo
Notary Public
My commission expires: JUNE 7, 2015

SEP 27 2013 10:37 AM
PINAL COUNTY ARIZONA

Exhibit "A"

	Claim Name	Book	Page	Legal	Township	Range	AMC
1	Supie 1	2012	20306	NW1/4 Section 27	1S	12E	414403
2	Supie 2	2012	20307	NE 1/4 Section 27	1S	12E	414404
3	Supie 3	2012	20308	NE 1/4 Section 27	1S	12E	414405
4	Supie 4	2012	20309	NW 1/4 Section 26	1S	12E	414406
5	Supie 5	2012	20310	NW 1/4 Section 26	1S	12E	414407
6	Supie 7	2012	20312	NW 1/4 Section 26	1S	12E	414409
7	Supie 8	2012	20313	NE 1/4 Section 27	1S	12E	414410
8	Supie 9	2012	20314	NE1/4 Section 27	1S	12E	414411
9	Supie 10	2012	20315	NE 1/4 Section 27	1S	12E	414412
10	Supie 11	2012	20316	NE 1/4 Section 27	1S	12E	414413
11	Supie 12	2012	20317	NW 1/4 Section 27	1S	12E	414414
12	Supie 13	2012	20318	NW 1/4 Section 26	1S	12E	414415
13	Supie 14	2012	20319	NE 1/4 Section 26	1S	12E	414416
14	Supie 15	2012	20320	NE 1/4 Section 26	1S	12E	414417
15	Supie 16	2012	20321	NW 1/4 Section 26	1S	12E	414418
16	Supie 17	2012	20322	NW 1/4 Section 26	1S	12E	414419
17	Supie 21	2012	20326	SW 1/4 Section 27	1S	12E	414423
18	Supie 22	2012	20327	SW 1/4 Section 27	1S	12E	414424
19	Supie 23	2013	9777	NE 1/4 Section 23	1S	12E	420976
20	Supie 24	2013	9778	SE 1/4 Section 23	1S	12E	420977
21	Supie 25	2013	9779	SE 1/4 Section 23	1S	12E	420978
22	Supie 26	2013	9780	SE 1/4 Section 23	1S	12E	420979
23	Supie 27	2013	9781	SW 1/4 Section 24	1S	12E	420980
24	Supie 28	2013	9782	SE 1/4 Section 23	1S	12E	420981
25	Supie 29	2013	9783	SE 1/4 Section 23	1S	12E	420982
26	Supie 30	2013	9784	SE 1/4 Section 23	1S	12E	420983
27	Supie 31	2013	9785	SW 1/4 Section 23	1S	12E	420984
28	Supie 32	2013	9786	SW 1/4 Section 23	1S	12E	420985
29	Supie 33	2013	9787	SE 1/4 Section 23	1S	12E	420986
30	Supie 34	2013	9788	SE 1/4 Section 23	1S	12E	420987
31	Supie 35	2013	9789	SE 1/4 Section 23	1S	12E	420988
32	Supie 36	2013	9790	SE 1/4 Section 23	1S	12E	420989
33	Supie 37	2013	9791	SW 1/4 Section 23	1S	12E	420990
34	Supie 38	2013	9792	SW 1/4 Section 23	1S	12E	420991
35	HC 489	2013	9667	NW 1/4 Section 5	1S	12E	420866
36	HC 490	2013	9668	NW 1/4 Section 5	1S	12E	420867
37	HC 491	2013	9669	NW 1/4 Section 5	1S	12E	420868
38	HC 492	2013	9670	NW 1/4 Section 5	1S	12E	420869
39	HC 493	2013	9671	NE 1/4 Section 6	1S	12E	420870

ENTERED
 DEC 02 2013
 BY: *fm*

40	HC 494	2013	9672	NE 1/4 Section 6	1S	12E	420871
41	HC 495	2013	9673	NE 1/4 Section 6	1S	12E	420872
42	HC 496	2013	9674	NE 1/4 Section 6	1S	12E	420873
43	HC 497	2013	9675	NW 1/4 Section 6	1S	12E	420874
44	HC 498	2013	9676	NW 1/4 Section 6	1S	12E	420875
45	HC 499	2013	9677	NW 1/4 Section 6	1S	12E	420876
46	HC 500	2013	9678	NW 1/4 Section 6	1S	12E	420877
47	HC 501	2013	9679	NW 1/4 Section 6	1S	12E	420878
48	HC 502	2013	9680	NE 1/4 Section 1	1S	12E	420879
49	HC 503	2013	9681	NE 1/4 Section 1	1S	12E	420880
50	HC 504	2013	9682	NW 1/4 Section 6	1S	12E	420881
51	HC 505	2013	9683	NW 1/4 Section 6	1S	12E	420882
52	HC 506	2013	9684	NW 1/4 Section 6	1S	12E	420883
53	HC 507	2013	9685	NW 1/4 Section 6	1S	12E	420884
54	HC 508	2013	9686	NE 1/4 Section 6	1S	12E	420885
55	HC 509	2013	9687	NE 1/4 Section 6	1S	12E	420886
56	HC 510	2013	9688	NE 1/4 Section 6	1S	12E	420887
57	HC 511	2013	9689	NE 1/4 Section 6	1S	12E	420888
58	HC 512	2013	9690	NE 1/4 Section 6	1S	12E	420889
59	HC 513	2013	9691	NW 1/4 Section 5	1S	12E	420890
60	HC 514	2013	9692	NW 1/4 Section 5	1S	12E	420891
61	HC 515	2013	9693	NW 1/4 Section 5	1S	12E	420892
62	HC 516	2013	9694	NW 1/4 Section 5	1S	12E	420893
63	HC 517	2013	9695	SW 1/4 Section 5	1S	12E	420894
64	HC 518	2013	9696	SW 1/4 Section 5	1S	12E	420895
65	HC 519	2013	9697	SW 1/4 Section 5	1S	12E	420896
66	HC 520	2013	9698	SW 1/4 Section 5	1S	12E	420897
67	HC 521	2013	9699	SE 1/4 Section 6	1S	12E	420898
68	HC 522	2013	9700	SE 1/4 Section 6	1S	12E	420899
69	HC 523	2013	9701	SE 1/4 Section 6	1S	12E	420900
70	HC 524	2013	9702	SE 1/4 Section 6	1S	12E	420901
71	HC 525	2013	9703	SW 1/4 Section 6	1S	12E	420902
72	HC 526	2013	9704	SW 1/4 Section 6	1S	12E	420903
73	HC 527	2013	9705	SW 1/4 Section 6	1S	12E	420904
74	HC 528	2013	9706	SW 1/4 Section 6	1S	12E	420905
75	HC 529	2013	9707	SW 1/4 Section 6	1S	12E	420906
76	HC 530	2013	9708	SE 1/4 Section 1	1S	12E	420907
77	HC 531	2013	9709	NE 1/4 Section 12	1S	12E	420908
78	HC 532	2013	9710	NW 1/4 Section 7	1S	12E	420909
79	HC 533	2013	9711	NW 1/4 Section 7	1S	12E	420910
80	HC 534	2013	9712	NW 1/4 Section 7	1S	12E	420911
81	HC 535	2013	9713	NW 1/4 Section 7	1S	12E	420912
82	HC 536	2013	9714	NW 1/4 Section 7	1S	12E	420913
83	HC 537	2013	9715	NE 1/4 Section 7	1S	12E	420914
84	HC 538	2013	9716	NE 1/4 Section 7	1S	12E	420915
85	HC 539	2013	9717	NE 1/4 Section 7	1S	12E	420916
86	HC 540	2013	9718	NE 1/4 Section 7	1S	12E	420917

ENTERED
DEC 02 2012
[Signature]

87	HC 541	2013	9719	NW 1/4 Section 8	1S	12E	420918
88	HC 542	2013	9720	NW 1/4 Section 8	1S	12E	420919
89	HC 543	2013	9721	NW 1/4 Section 8	1S	12E	420920
90	HC 544	2013	9722	NW 1/4 Section 8	1S	12E	420921
91	HC 545	2013	9723	NE 1/4 Section 8	1S	12E	420922
92	HC 546	2013	9724	NE 1/4 Section 8	1S	12E	420923
93	HC 547	2013	9725	NE 1/4 Section 8	1S	12E	420924
94	HC 548	2013	9726	NE 1/4 Section 8	1S	12E	420925
95	HC 549	2013	9727	NE 1/4 Section 8	1S	12E	420926
96	HC 550	2013	9728	NW 1/4 Section 8	1S	12E	420927
97	HC 551	2013	9729	NW 1/4 Section 8	1S	12E	420928
98	HC 552	2013	9730	NW 1/4 Section 8	1S	12E	420929
99	HC 553	2013	9731	NW 1/4 Section 8	1S	12E	420930
100	HC 554	2013	9732	NE 1/4 Section 7	1S	12E	420931
101	HC 555	2013	9733	NE 1/4 Section 7	1S	12E	420932
102	HC 556	2013	9734	NE 1/4 Section 7	1S	12E	420933
103	HC 557	2013	9735	NW 1/4 Section 7	1S	12E	420934
104	HC 558	2013	9736	Section 7	1S	12E	420935
105	HC 559	2013	9737	Section 7	1S	12E	420936
106	HC 560	2013	9738	Section 7	1S	12E	420937
107	HC 561	2013	9739	Section 7	1S	12E	420938
108	HC 562	2013	9740	Section 12	1S	12E	420939
109	HC 563	2013	9741	Section 12	1S	12E	420940
110	HC 564	2013	9742	Section 7	1S	12E	420941
111	HC 565	2013	9743	Section 7	1S	12E	420942
112	HC 566	2013	9744	Section 7	1S	12E	420943
113	HC 567	2013	9745	Section 7	1S	12E	420944
114	HC 568	2013	9746	Section 7	1S	12E	420945
115	HC 569	2013	9747	Section 7	1S	12E	420946
116	HC 570	2013	9748	Section 7	1S	12E	420947
117	HC 571	2013	9749	Section 7	1S	12E	420948
118	HC 572	2013	9750	Section 7	1S	12E	420949
119	HC 573	2013	9751	Section 8	1S	12E	420950
120	HC 574	2013	9752	Section 8	1S	12E	420951
121	HC 575	2013	9753	Section 8	1S	12E	420952
122	HC 576	2013	9754	Section 8	1S	12E	420953
123	HC 577	2013	9755	Section 8	1S	12E	420954
124	HC 578	2013	9756	Section 8	1S	12E	420955
125	HC 579	2013	9757	Section 8	1S	12E	420956
126	HC 580	2013	9758	Section 8	1S	12E	420957
127	HC 581	2013	9759	Section 8	1S	12E	420958
128	HC 582	2013	9760	Section 8	1S	12E	420959
129	HC 583	2013	9761	Section 8	1S	12E	420960
130	HC 584	2013	9762	Section 8	1S	12E	420961
131	HC 585	2013	9763	Section 8	1S	12E	420962
132	HC 586	2013	9764	Section 8	1S	12E	420963
133	HC 587	2013	9765	Section 8	1S	12E	420964

ENTERED
DEC 02 2013
BY: *[Signature]*

134	HC 588	2013	9766	Section 8	1S	12E	420965
135	HC 589	2013	9767	Section 7	1S	12E	420966
136	HC 590	2013	9768	Section 7	1S	12E	420967
137	HC 591	2013	9769	Section 7	1S	12E	420968
138	HC 592	2013	9770	Section 7	1S	12E	420969
139	HC 593	2013	9771	Section 7	1S	12E	420970
140	HC 594	2013	9772	Section 7	1S	12E	420971
141	HC 595	2013	9773	Section 7	1S	12E	420972
142	HC 596	2013	9774	Section 7	1S	12E	420973
143	HC 597	2013	9775	Section 7	1S	12E	420974
144	HC 598	2013	9776	Section 12	1S	12E	420975

2013 OCT 21 A 10:37
 301300 0101 21 10:37
 301300 0101 21 10:37

ENTERED
 DEC 02 2013
 BY: *km*

37



OFFICIAL RECORDS OF
PINAL COUNTY RECORDER
VIRGINIA ROSS

DATE/TIME: 10/21/2013 803
FEE: \$9.00
PAGES: 3
FEE NUMBER: 2013-083470

When recorded return to:
Daniel L. Mead
11280 North Shadow Vista Place
Tucson, Arizona 85742



Amc 412420
Amc 418495
Amc 406082

For Recorder's Use

QUITCLAIM DEED

THIS QUITCLAIM DEED is made as of this 20 day of SEPTEMBER 2013, by and between **Integrity Land and Cattle LLC**, having a place of business, P.O. Box 1944, Superior, Arizona 85273 ("Grantor"), and **Resolution Copper Company**, having an address at 100 Magma Avenue, Superior, Arizona 85273 ("Grantee").

WITNESSETH:

That Grantor, for and in consideration of the sum of Ten Dollars and other good and valuable consideration, the receipt and sufficiency whereof is hereby acknowledged, does by these presents remise, release and forever quitclaim unto Grantee and its successors and assigns forever, those certain **UNPATENTED MINING CLAIMS** more particularly described on **Exhibit "A"** attached to this Quitclaim Deed (the "Claims").

TO HAVE AND TO HOLD, all and singular the said unpatented mining claims together with the appurtenances unto Grantee and its successors and assigns forever. To the fullest extent permitted by law, Grantee acknowledges and agrees, upon acceptance of this Quit Claim Deed, to protect, indemnify, defend and hold harmless the Grantor, its directors, officers, agents, employees, successors, and assigns, for, from and against any and all liability, expense or damage of any kind or nature, and from any suits, claims or demands (including reasonable legal fees and expenses on account of any matter or thing or action or failure to act by Grantor), whether in suit or not, arising out of, or in connection with, the Property.

IN WITNESS WHEREOF, Grantor has executed and delivered this Quitclaim Deed the day and year first above written.

EXEMPT A.R.S. 11-1134 A-6

Integrity Land and Cattle LLC.

By: *Sterling Hurdley*
Name: Sterling Hurdley
Title: Financial Operation Officer as Manager for Integrity Land and Cattle LLC.

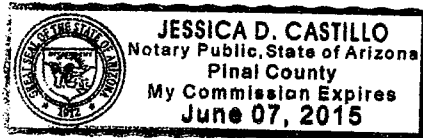
RECEIVED
2013 OCT 21 A 10:37
REC'D - RECORDS SECTION

ENTERED
NOV 29 2013
BY: *m*

6/5c

STATE OF ARIZONA)
)ss.
COUNTY OF PINAL)

The foregoing instrument was acknowledged before me this 30 day of SEPTEMBER 2013, by Sterling Hundley, the Financial Officer as Manager for Integrity Land and Cattle L.L.c, on behalf of Integrity Land and Cattle L.L.c.



Jessica D. Castillo
Notary Public
My commission expires JUNE 7, 2015

LE 01 V 12 100 000

EM 01 V 12 100 000

EXHIBIT "A"

	Claim name	Book	Page	Legal	Township	Range	AMC	
1	Super #1	2013	18269	Section 1 SW (40 Ac)	15	12E	412420	40 acres
2	Super #4	2013	18270	Section 28 SW (40 Ac)	15	12E	412423	40 acres
3	Super #6	2013	18270	Section 30 SW (40 Ac)	15	12E	412424	40 acres
4	Superstition #2	2013	18272	Section 32 SE (20 Ac)	15	12E	418495	
5	Superstition #4	2013	18273	Section 19 NE (40 Ac)	15	12E	406085	40 acres
6	Superstition #8	2013	18274	Section 19 NE (40 Ac)	15	12E	406088	40 acres

Total claims 6

↑
Amendments Required
Notice Sent 3/03/2014 pa

RECEIVED
 BLM & STATE OFFICE
 2013 OCT 21 10:37
 PHOENIX, ARIZONA

ENTERED
 NOV 23 2013
 BY: *[Signature]*

United States Department of the Interior
Bureau of Land Management
 LANDS/RECREATION & PLANNING
 ONE N CENTRAL AVE
 PHOENIX, AZ 85004 -2203
 Phone: 602-417-9200

Receipt

No: 2892800

Transaction #: 2979260	
Date of Transaction: 10/23/2013	
CUSTOMER:	
	DAN MEAD 11280 N SHAWDOW VISTA PL TUCSON, AZ 85742 US

LINE #	QTY	DESCRIPTION	REMARKS	UNIT PRICE	TOTAL
1	1.00	LOCATABLE MINERALS / MINING CLAIMS- NOT NEW-UNADJUD, ONE AUTH NO. ONLY / MINING CLAIM MONEY RECEIVED CASES: AMC415558/\$2180.00	TRF (218)	- n/a -	2180.00
TOTAL:					\$2,180.00

PAYMENT INFORMATION			
1	AMOUNT:	2180.00	POSTMARKED: N/A
	TYPE:	CHECK	RECEIVED: 10/21/2013
	CHECK NO:	0080000373	
	NAME:	MEAD, DAN 11280 N SHAWDOW VISTA PL TUCSON AZ 85742 US	

REMARKS
TEMP RECEIPT 184558 ON 10/21/2013

This receipt was generated by the automated BLM Collections and Billing System and is a paper representation of a portion of the official electronic record contained therein.

NOTICE!!

These documents have been scanned!

Do not place un-scanned documents beneath this notice!

Do not remove this notice from this file!

GPO Jacket No. 560-102
Print Order 61540
Rise Business Services, LLC
Job=AZ15 5/13/2019



Box Number= AZ15042



Claim Begin-End: AMC420864-AMC421067

4 Miscellaneous



AZ15042-16

AMC420196-AMC421069

**NO
DOCUMENTS
FOUND**

NO DOCUMENTS FOUND
NO DOCUMENTS FOUND

NOTICE!!

These documents have been scanned!

Do not place un-scanned documents beneath this notice!

Do not remove this notice from this file!

GPO Jacket No. 560-102
Print Order 61540
Rise Business Services, LLC
Job=AZ15 5/13/2019



Box Number= AZ15042



Claim Begin-End: AMC420864-AMC421067

5 Annual Filings



AZ15042-16

AMC420196-AMC421069

**NO
DOCUMENTS
FOUND**

NO DOCUMENTS FOUND
NO DOCUMENTS FOUND

NOTICE!!

These documents have been scanned!

Do not place un-scanned documents beneath this notice!

Do not remove this notice from this file!

GPO Jacket No. 560-102
Print Order 61540
Rise Business Services, LLC
Job=AZ15 5/13/2019



Box Number= AZ15042



Claim Begin-End: AMC420864-AMC421067

6 Location Notices-Amendments and Supporting Documents



AZ15042-16

AMC420196-AMC421069

July 18, 2018

United States Department of Interior
Bureau of Land Management
Records Section
One North Central Avenue
Suite 800
Phoenix, Arizona 85011

Notice of Intent
ANNUAL CLAIM MAINTENANCE FEES for 2018/2019,
By RESOLUTION COPPER COMPANY

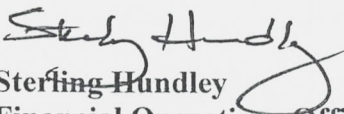
366558
384892
417125
419583
424465
428432
414403
420864

To Whom It May Concern:

The Final Rule as published in the Federal Register implements provisions of the Interior Department and related agencies that *a Statutorily Authorized Adjustment effective June 30, 2014 that requires an annual rental fee of \$155.00* for each unpatented mining claim and site located and held under the General Mining Law of 1872.

This will serve as notice that **RESOLUTION COPPER COMPANY**, a Delaware Corporation, whose address for purposes of this filing is P.O. Box 1944 Superior, Arizona 85273 intends to hold the mining claims and /or mill sites (947) described in **Exhibit "A"** attached hereto for the assessment years **2018/2019**, by payment of the annual claim maintenance fee of **\$155.00** per claim or site. Payment of **\$146,785.00** is made herewith for such assessment years for each of the unpatented lode claims and sites. The name, BLM serial number, book and page or index number of recording of the location notice is official records of Gila and Pinal Counties, Arizona, of which are set forth in **Exhibit "A"** attached hereto and by this reference incorporated herein.

Sincerely,


Sterling Hundley
Financial Operations Officer as Manger
RESOLUTION COPPER COMPANY

Telephone 520-689-9374

Cc: file

RECEIVED
JUL 26 9 38 AM
PHOENIX, ARIZONA
STATE OFFICE

INTERE
JUL 27 2018

4219855 BY: RAM

NOTICE OF INTENT TO HOLD
for filings years 2018/2019
RESOLUTION COPPER COMPANY
The foregoing unpatented mining claims

Total	Claim	Book	Page	Legal description	Townshi	Range	AMC
1	JUNO 1	2005	88490	SE 1/4 Section 23	1 N	13E	366558
2	JUNO 2	2005	88491	NE 1/4 Section 23	1N	13E	366559
3	JUNO 3	2005	88492	NE 1/4 Section 23	1N	13E	366560
4	JUNO 4	2005	88493	SE 1/4 Section 23	1N	13E	366561
5	JUNO 5	2005	88494	SE 1/4 Section 23	1N	13E	366562
6	JUNO 6	2005	88495	SE 1/4 Section 23	1N	13E	366563
7	JUNO 7	2005	88496	SE 1/4 Section 24	1N	13E	366564
8	JUNO 8	2005	88497	SE 1/4 Section 23	1N	13E	366565
9	JUNO 9	2005	88498	SW 1/4 Section 24	1N	13E	366566
10	JUNO 10	2005	88499	SW 1/4 Section 24	1N	13E	366567
11	JUNO 11	2005	88500	SW 1/4 Section 24	1N	13E	366568
12	JUNO 12	2005	88501	SW 1/4 Section 24	1N	13E	366569
13	JUNO 13	2005	88502	SW 1/4 Section 24	1N	13E	366570
14	JUNO 16	2005	88503	NW 1/4 Section 25	1N	13E	366571
15	Richard 1	2007	91252	NW 1/4 Section 34	1S	12E	384892
16	Richard 2	2007	91253	NW 1/4 Section 34	1S	12E	384893
17	Richard 3	2007	91254	NW 1/4 Section 34	1S	12E	384894
18	Richard 4	2007	91255	NW 1/4 Section 34	1S	12E	384895
19	Richard 5	2007	91256	NW 1/4 Section 34	1S	12E	384896
20	Richard 6	2007	91257	SW 1/4 Section 34	1S	12E	384897
21	Richard 7	2007	91258	SW 1/4 Section 34	1S	12E	384898
22	Richard 8	2007	91259	SW 1/4 Section 34	1S	12E	384899
23	Richard 9	2007	91260	SW 1/4 Section 34	1S	12E	384900
24	Richard 10	2007	91261	SW 1/4 Section 34	1S	12E	384901
25	Superior 170	2012	73726	NE 1/4 SEC 32	T1N	12E	417125
26	Superior 171	2012	73727	NE 1/4 SEC 32	T1N	12E	417126
27	Superior 172	2012	73728	NE 1/4 SEC 32	T1N	12E	417127
28	Superior 173	2012	73729	NE 1/4 SEC 32	T1N	12E	417128
29	Superior 174	2012	73730	NW 1/4 SEC 32	T1N	12E	417129
30	Superior 175	2012	73731	NW 1/4 SEC 32	T1N	12E	417130
31	Superior 176	2012	73732	NW 1/4 SEC 32	T1N	12E	417131
32	Superior 177	2012	73733	NW 1/4 SEC 32	T1N	12E	417132
33	Superior 178	2012	73734	NW 1/4 SEC 32	T1N	12E	417133
34	Superior 179	2012	73735	NW 1/4 SEC 32	T1N	12E	417134
35	Superior 196	2012	73736	NW 1/4 SEC 32	T1N	12E	417135
36	Superior 197	2012	73737	SE 1/4 SEC 31	T1N	12E	417136
37	Superior 224	2012	73738	NE 1/4 SEC 5	T1S	12E	417137

38	Superior 225	2012	73739	NE 1/4 SEC 5	T1S	12E	417138
39	Superior 226	2012	73740	NE 1/4 SEC 5	T1S	12E	417139
40	Superior 227	2012	73741	NE 1/4 SEC 5	T1S	12E	417140
41	Superior 228	2012	73742	SE 1/4 SEC 5	T1S	12E	417141
42	Superior 229	2012	73743	SE 1/4 SEC 5	T1S	12E	417142
43	Superior 230	2012	73744	SE 1/4 SEC 5	T1S	12E	417143
44	Superior 231	2012	73745	SE 1/4 SEC 5	T1S	12E	417144
45	Superior 277	2012	73746	SE 1/4 SEC 5	T1S	12E	417145
46	Superior 278	2012	73747	SE 1/4 SEC 5	T1S	12E	417146
47	Superior 279	2012	73748	SE 1/4 SEC 5	T1S	12E	417147
48	Superior 280	2012	73749	SE 1/4 SEC 5	T1S	12E	417148
49	Superior 281	2012	73750	SE 1/4 SEC 5	T1S	12E	417149
50	Superior 282	2012	73751	SE 1/4 SEC 5	T1S	12E	417150
51	Superior 283	2012	73752	SE 1/4 SEC 5	T1S	12E	417151
52	Superior 284	2012	73753	SE 1/4 SEC 5	T1S	12E	417152
53	Superior 285	2012	73754	NW 1/4 SEC 9	T1S	12E	417153
54	Superior 286	2012	73755	NW 1/4 SEC 9	T1S	12E	417154
55	Superior 287	2012	73756	NW 1/4 SEC 9	T1S	12E	417155
56	Superior 288	2012	73757	NW 1/4 SEC 9	T1S	12E	417156
57	Superior 289	2012	73758	NE 1/4 SEC 9	T1S	12E	417157
58	Superior 290	2012	73759	NE 1/4 SEC 9	T1S	12E	417158
59	Superior 291	2012	73760	NE 1/4 SEC 9	T1S	12E	417159
60	Superior 292	2012	73761	NE 1/4 SEC 9	T1S	12E	417160
61	Superior 293	2012	73762	NE 1/4 SEC 9	T1S	12E	417161
62	Superior 294	2012	73763	NE 1/4 SEC 9	T1S	12E	417162
63	Superior 295	2012	73764	NW 1/4 SEC 10	T1S	12E	417163
64	Superior 296	2012	73765	NW 1/4 SEC 10	T1S	12E	417164
65	Superior 297	2012	73766	NW 1/4 SEC 10	T1S	12E	417165
66	Superior 298	2012	73767	NE 1/4 SEC 10	T1S	12E	417166
67	Superior 299	2012	73768	NE 1/4 SEC 10	T1S	12E	417167
68	Superior 300	2012	73769	NE 1/4 SEC 10	T1S	12E	417168
69	Superior 301	2012	73770	NE 1/4 SEC 10	T1S	12E	417169
70	Superior 312	2012	73771	NE 1/4 SEC 10	T1S	12E	417170
71	Superior 313	2012	73772	NE 1/4 SEC 10	T1S	12E	417171
72	Superior 314	2012	73773	NE 1/4 SEC 10	T1S	12E	417172
73	Superior 315	2012	73774	NE 1/4 SEC 10	T1S	12E	417173
74	Superior 316	2012	73775	NW 1/4 SEC 10	T1S	12E	417174
75	Superior 317	2012	73776	NW 1/4 SEC 10	T1S	12E	417175
76	Superior 318	2012	73777	NW 1/4 SEC 10	T1S	12E	417176
77	Superior 319	2012	73778	NW 1/4 SEC 10	T1S	12E	417177
78	Superior 320	2012	73779	NE 1/4 SEC 9	T1S	12E	417178
79	Superior 321	2012	73780	NE 1/4 SEC 9	T1S	12E	417179
80	Superior 322	2012	73781	NE 1/4 SEC 9	T1S	12E	417180
81	Superior 323	2012	73782	NE 1/4 SEC 9	T1S	12E	417181

82	Superior 324	2012	73783	NE 1/4 SEC 9	T1S	12E	417182
83	Superior 325	2012	73784	NW 1/4 SEC 9	T1S	12E	417183
84	Superior 326	2012	73785	NW 1/4 SEC 9	T1S	12E	417184
85	Superior 327	2012	73786	NW 1/4 SEC 9	T1S	12E	417185
86	Superior 328	2012	73787	NW 1/4 SEC 9	T1S	12E	417186
87	Superior 329	2012	73788	SW 1/4 SEC 9	T1S	12E	417187
88	Superior 330	2012	73789	SW 1/4 SEC 9	T1S	12E	417188
89	Superior 331	2012	73790	SW 1/4 SEC 9	T1S	12E	417189
90	Superior 332	2012	73791	SW 1/4 SEC 9	T1S	12E	417190
91	Superior 333	2012	73792	SE 14 SEC 9	T1S	12E	417191
92	Superior 334	2012	73793	SE 14 SEC 9	T1S	12E	417192
93	Superior 335	2012	73794	SE 14 SEC 9	T1S	12E	417193
94	Superior 336	2012	73795	SE 14 SEC 9	T1S	12E	417194
95	Superior 337	2012	73796	SE 14 SEC 9	T1S	12E	417195
96	Superior 338	2012	73797	SW 1/4 SEC 10	T1S	12E	417196
97	Superior 339	2012	73798	SW 1/4 SEC 10	T1S	12E	417197
98	Superior 340	2012	73799	SW 1/4 SEC 10	T1S	12E	417198
99	Superior 341	2012	73800	SW 1/4 SEC 10	T1S	12E	417199
100	Superior 342	2012	73801	NE 1/4 SEC 10	T1S	12E	417200
101	Superior 343	2012	73802	SE 1/4 SEC 10	T1S	12E	417201
102	Superior 344	2012	73803	SE 1/4 SEC 10	T1S	12E	417202
103	Superior 345	2012	73804	SE 1/4 SEC 10	T1S	12E	417203
104	Superior 348	2012	73805	NE 1/4 SEC 15	T1S	12E	417204
105	Superior 349	2012	73806	NE 1/4 SEC 15	T1S	12E	417205
106	Superior 350	2012	73807	NE 1/4 SEC 15	T1S	12E	417206
107	Superior 351	2012	73808	NE 1/4 SEC 15	T1S	12E	417207
108	Superior 352	2012	73809	NW 1/4 SEC 15	T1S	12E	417208
109	Superior 353	2012	73810	NW 1/4 SEC 15	T1S	12E	417209
110	Superior 354	2012	73811	NW 1/4 SEC 15	T1S	12E	417210
111	Superior 355	2012	73812	NW 1/4 SEC 15	T1S	12E	417211
112	Superior 356	2012	73813	NE 1/4 SEC 16	T1S	12E	417212
113	Superior 357	2012	73814	NE 1/4 SEC 16	T1S	12E	417213
114	Superior 358	2012	73815	NE 1/4 SEC 16	T1S	12E	417214
115	Superior 359	2012	73816	NE 1/4 SEC 16	T1S	12E	417215
116	Superior 360	2012	73817	NE 1/4 SEC 16	T1S	12E	417216
117	Superior 361	2012	73818	NW 1/4 SEC 16	T1S	12E	417217
118	Superior 362	2012	73819	NW 1/4 SEC 16	T1S	12E	417218
119	Superior 363	2012	73820	NW 1/4 SEC 16	T1S	12E	417219
120	Superior 364	2012	73821	NW 1/4 SEC 16	T1S	12E	417220
121	Superior 365	2012	73822	NW 1/4 SEC 16	T1S	12E	417221
122	Superior 366	2012	73823	NW 1/4 SEC 16	T1S	12E	417222
123	Superior 367	2012	73824	NW 1/4 SEC 16	T1S	12E	417223
124	Superior 368	2012	73825	NE 1/4 SEC 16	T1S	12E	417224
125	Superior 369	2012	73826	NE 1/4 SEC 16	T1S	12E	417225

126	Superior 370	2012	73827	NE 1/4 SEC 16	T1S	12E	417226
127	Superior 371	2012	73828	NE 1/4 SEC 16	T1S	12E	417227
128	Superior 372	2012	73829	NE 1/4 SEC 16	T1S	12E	417228
129	Superior 373	2012	73830	NE 1/4 SEC 16	T1S	12E	417229
130	Superior 374	2012	73831	NW 1/4 SEC 15	T1S	12E	417230
131	Superior 375	2012	73832	NW 1/4 SEC 15	T1S	12E	417231
132	Superior 376	2012	73833	NW 1/4 SEC 15	T1S	12E	417232
133	Superior 377	2012	73834	NE 1/4 SEC 15	T1S	12E	417233
134	Superior 378	2012	73835	NE 1/4 SEC 15	T1S	12E	417234
135	Superior 379	2012	73836	SW 1/4 SEC 15	T1S	12E	417235
136	Superior 380	2012	73837	SW 1/4 SEC 15	T1S	12E	417236
137	Superior 381	2012	73838	SW 1/4 SEC 15	T1S	12E	417237
138	Superior 382	2012	73839	SW 1/4 SEC 15	T1S	12E	417238
139	Superior 383	2012	73840	SE 1/4 SEC 16	T1S	12E	417239
140	Superior 384	2012	73841	SE 1/4 SEC 16	T1S	12E	417240
141	Superior 385	2012	73842	SE 1/4 SEC 16	T1S	12E	417241
142	Superior 386	2012	73843	SE 1/4 SEC 16	T1S	12E	417242
143	Superior 387	2012	73844	NE 1/4 SEC 16	T1S	12E	417243
144	Superior 388	2012	73845	SW 1/4 SEC 16	T1S	12E	417244
145	Superior 389	2012	73846	SW 1/4 SEC 16	T1S	12E	417245
146	Superior 390	2012	73847	SW 1/4 SEC 16	T1S	12E	417246
147	Superior 391	2012	73848	SW 1/4 SEC 16	T1S	12E	417247
148	Superior 392	2012	73849	NW 1/4 SEC 16	T1S	12E	417248
149	Superior 397	2012	73850	NE 1/4 SEC 15	T1S	12E	417249
150	Superior 398	2012	73851	NE 1/4 SEC 15	T1S	12E	417250
151	Superior 399	2012	73852	NE 1/4 SEC 15	T1S	12E	417251
152	Superior 400	2012	73853	SE 1/4 SEC 15	T1S	12E	417252
153	Superior 401	2012	73854	SE 1/4 SEC 15	T1S	12E	417253
154	Superior 402	2012	73855	SE 1/4 SEC 15	T1S	12E	417254
155	Superior 405	2012	73856	SE 1/4 SEC 15	T1S	12E	417255
156	Superior 406	2012	73857	SE 1/4 SEC 15	T1S	12E	417256
157	Superior 407	2012	73858	SE 1/4 SEC 15	T1S	12E	417257
158	Superior 408	2012	73859	SE 1/4 SEC 15	T1S	12E	417258
159	Superior 409	2012	73860	SW 1/4 SEC 15	T1S	12E	417259
160	Superior 410	2012	73861	SW 1/4 SEC 15	T1S	12E	417260
161	Superior 411	2012	73862	SW 1/4 SEC 15	T1S	12E	417261
162	Superior 412	2012	73863	SW 1/4 SEC 15	T1S	12E	417262
163	Superior 413	2012	73864	SE 1/4 SEC 16	T1S	12E	417263
164	Superior 414	2012	73865	SE 1/4 SEC 16	T1S	12E	417264
165	Superior 415	2012	73866	SE 1/4 SEC 16	T1S	12E	417265
166	Superior 416	2012	73867	SE 1/4 SEC 16	T1S	12E	417266
167	Superior 417	2012	73868	SE 1/4 SEC 16	T1S	12E	417267
168	Superior 418	2012	73869	SW 1/4 SEC 16	T1S	12E	417268
169	Superior 419	2012	73870	SW 1/4 SEC 16	T1S	12E	417269

REC'D IN APT. 10/11/11

170	Superior 420	2012	73871	SW 1/4 SEC 16	T1S	12E	417270
171	Superior 421	2012	73872	SW 1/4 SEC 16	T1S	12E	417271
172	Superior 422	2012	73873	SW 1/4 SEC 16	T1S	12E	417272
173	Superior 423	2012	73874	SW 1/4 SEC 16	T1S	12E	417273
174	Superior 424	2012	73875	SW 1/4 SEC 16	T1S	12E	417274
175	Superior 425	2012	73876	SW 1/4 SEC 16	T1S	12E	417275
176	Superior 426	2012	73877	SE 1/4 SEC 16	T1S	12E	417276
177	Superior 427	2012	73878	SE 1/4 SEC 16	T1S	12E	417277
178	Superior 428	2012	73879	SE 1/4 SEC 16	T1S	12E	417278
179	Superior 429	2012	73880	SE 1/4 SEC 16	T1S	12E	417279
180	Superior 430	2012	73881	SE 1/4 SEC 16	T1S	12E	417280
181	Superior 431	2012	73882	SW 1/4 SEC 15	T1S	12E	417281
182	Superior 432	2012	73883	SW 1/4 SEC 15	T1S	12E	417282
183	Superior 433	2012	73884	SW 1/4 SEC 15	T1S	12E	417283
184	Superior 434	2012	73885	SW 1/4 SEC 15	T1S	12E	417284
185	Superior 435	2012	73886	SE 1/4 SEC 15	T1S	12E	417285
186	Superior 436	2012	73887	SE 1/4 SEC 15	T1S	12E	417286
187	Superior 437	2012	73888	SE 1/4 SEC 15	T1S	12E	417287
188	Superior 438	2012	73889	SE 1/4 SEC 15	T1S	12E	417288
189	Superior 441	2012	73890	NE 1/4 SEC 22	T1S	12E	417289
190	Superior 442	2012	73891	NE 1/4 SEC 22	T1S	12E	417290
191	Superior 443	2012	73892	NE 1/4 SEC 22	T1S	12E	417291
192	Superior 444	2012	73893	NE 1/4 SEC 22	T1S	12E	417292
193	Superior 445	2012	73894	NW 1/4 SEC 22	T1S	12E	417293
194	Superior 446	2012	73895	NW 1/4 SEC 22	T1S	12E	417294
195	Superior 447	2012	73896	NW 1/4 SEC 22	T1S	12E	417295
196	Superior 448	2012	73897	NW 1/4 SEC 22	T1S	12E	417296
197	Superior 449	2012	73898	NE 1/4 SEC 21	T1S	12E	417297
198	Superior 450	2012	73899	NE 1/4 SEC 21	T1S	12E	417298
199	Superior 451	2012	73900	NE 1/4 SEC 21	T1S	12E	417299
200	Superior 452	2012	73901	NE 1/4 SEC 21	T1S	12E	417300
201	Superior 453	2012	73902	NE 1/4 SEC 21	T1S	12E	417301
202	Superior 454	2012	73903	NW 1/4 SEC 21	T1S	12E	417302
203	Superior 455	2012	73904	NW 1/4 SEC 21	T1S	12E	417303
204	Superior 456	2012	73905	NW 1/4 SEC 21	T1S	12E	417304
205	Superior 457	2012	73906	NW 1/4 SEC 21	T1S	12E	417305
206	Superior 458	2012	73907	SW 1/4 SEC 22	T1S	12E	417306
207	Superior 459	2012	73908	SW 1/4 SEC 22	T1S	12E	417307
208	Superior 460	2012	73909	SW 1/4 SEC 22	T1S	12E	417308
209	Superior 461	2012	73910	SW 1/4 SEC 22	T1S	12E	417309
210	Superior 462	2012	73911	NE 1/4 SEC 22	T1S	12E	417310
211	Superior 463	2012	73912	SE 1/4 SEC 22	T1S	12E	417311
212	Superior 464	2012	73913	SE 1/4 SEC 22	T1S	12E	417312
213	Superior 465	2012	73914	SE 1/4 SEC 22	T1S	12E	417313

214	Superior 466	2012	73915	SE 1/4 SEC 22	T1S	12E	417314
215	Superior 467	2012	73916	NE 1/4 SEC 27	T1S	12E	417315
216	Superior 468	2012	73917	NE 1/4 SEC 27	T1S	12E	417316
217	Superior 469	2012	73918	NE 1/4 SEC 27	T1S	12E	417317
218	Superior 470	2012	73919	NE 1/4 SEC 27	T1S	12E	417318
219	Superior 471	2012	73920	NE 1/4 SEC 27	T1S	12E	417319
220	Superior 472	2012	73921	NW 1/4 SEC 27	T1S	12E	417320
221	Superior 473	2012	73922	NW 1/4 SEC 27	T1S	12E	417321
222	Superior 474	2012	73923	NW 1/4 SEC 27	T1S	12E	417322
223	Superior 475	2012	73924	NW 1/4 SEC 27	T1S	12E	417323
224	Superior 476	2012	73925	NE 1/4 SEC 27	T1S	12E	417324
225	Superior 477	2012	73926	NE 1/4 SEC 27	T1S	12E	417325
226	Superior 478	2012	73927	NE 1/4 SEC 27	T1S	12E	417326
227	HC 1	2012	104632	NE 1/4 SEC 16	T1S	12E	419583
228	HC 2	2012	104633	NE 1/4 SEC 17	T1S	12E	419584
229	HC 3	2012	104634	NW 1/4 SEC 17	T1S	12E	419585
230	HC 4	2012	104635	NW 1/4 SEC 17	T1S	12E	419586
231	HC 5	2012	104636	NW 1/4 SEC 18	T1S	12E	419587
232	HC 6	2012	104637	NW 1/4 SEC 18	T1S	12E	419588
233	HC 7	2012	104638	NW 1/4 SEC 18	T1S	12E	419589
234	HC 8	2012	104639	NW 1/4 SEC 18	T1S	12E	419590
235	HC 9	2012	104640	NW 1/4 SEC 13	T1S	11E	419591
236	HC 10	2012	104641	NW 1/4 SEC 13	T1S	11E	419592
237	HC 11	2012	104642	NE 1/4 SEC 14	T1S	11E	419593
238	HC 12	2012	104643	NE 1/4 SEC 14	T1S	11E	419594
239	HC 13	2012	104644	NE 1/4 SEC 14	T1S	11E	419595
240	HC 14	2012	104645	NW 1/4 Sec 14	T1S	11E	419596
241	HC 15	2012	104646	NW 1/4 Sec 14	T1S	11E	419597
242	HC 16	2012	104647	NE 1/4 Sec 15	T1S	11E	419598
243	HC 17	2012	104648	NE 1/4 Sec 15	T1S	11E	419599
244	HC 18	2012	104649	NE 1/4 Sec 15	T1S	11E	419600
245	HC 19	2012	104650	NE 1/4 Sec 15	T1S	11E	419601
246	HC 20	2012	104651	NE 1/4 Sec 15	T1S	11E	419602
247	HC 21	2012	104652	NE 1/4 Sec 15	T1S	11E	419603
248	HC 22	2012	104653	NW 1/4 Sec 14	T1S	11E	419604
249	HC 23	2012	104654	NW 1/4 Sec 14	T1S	11E	419605
250	HC 24	2012	104655	NW 1/4 Sec 14	T1S	11E	419606
251	HC 25	2012	104656	NE 1/4 Sec 14	T1S	11E	419607
252	HC 26	2012	104657	NE 1/4 Sec 14	T1S	11E	419608
253	HC 27	2012	104658	NE 1/4 Sec 14	T1S	11E	419609
254	HC 28	2012	104659	NE 1/4 Sec 14	T1S	11E	419610
255	HC 29	2012	104660	NE 1/4 Sec 14	T1S	11E	419611
256	HC 30	2012	104661	NW 1/4 Sec 13	T1S	11E	419612
257	HC 31	2012	104662	NW 1/4 Sec 13	T1S	11E	419613

258	HC 32	2012	104663	NW 1/4 Sec 13	T1S	11E	419614
259	HC 33	2012	104664	NW 1/4 Sec 13	T1S	11E	419615
260	HC 34	2012	104665	NW 1/4 Sec 13	T1S	11E	419616
261	HC 35	2012	104666	NE 1/4 Sec 13	T1S	11E	419617
262	HC 36	2012	104667	NE 1/4 Sec 13	T1S	11E	419618
263	HC 37	2012	104668	NW 1/4 Sec 18	T1S	12E	419619
264	HC 38	2012	104669	NW 1/4 Sec 18	T1S	12E	419620
265	HC 39	2012	104670	NW 1/4 Sec 18	T1S	12E	419621
266	HC 40	2012	104671	NW 1/4 Sec 18	T1S	12E	419622
267	HC 41	2012	104672	NW 1/4 Sec 18	T1S	12E	419623
268	HC 42	2012	104673	NE 1/4 of Sec 18	T1S	12E	419624
269	HC 43	2012	104674	NE 1/4 of Sec 18	T1S	12E	419625
270	HC 44	2012	104675	NE 1/4 of Sec 18	T1S	12E	419626
271	HC 45	2012	104676	NE 1/4 of Sec 18	T1S	12E	419627
272	HC 46	2012	104677	NW 1/4 Sec 17	T1S	12E	419628
273	HC 47	2012	104678	NW 1/4 Sec 17	T1S	12E	419629
274	HC 48	2012	104679	NW 1/4 Sec 17	T1S	12E	419630
275	HC 49	2012	104680	NW 1/4 Sec 17	T1S	12E	419631
276	HC 50	2012	104681	NW 1/4 Sec 17	T1S	12E	419632
277	HC 51	2012	104682	NE 1/4 Sec 17	T1S	12E	419633
278	HC 52	2012	104683	NE 1/4 Sec 17	T1S	12E	419634
279	HC 53	2012	104684	NE 1/4 Sec 17	T1S	12E	419635
280	HC 54	2012	104685	NE 1/4 Sec 17	T1S	12E	419636
281	HC 55	2012	104686	NE 1/4 Sec 17	T1S	12E	419637
282	HC 56	2012	104687	NE 1/4 Sec 17	T1S	12E	419638
283	HC 57	2012	104688	NE 1/4 Sec 17	T1S	12E	419639
284	HC 58	2012	104689	NE 1/4 Sec 17	T1S	12E	419640
285	HC 59	2012	104690	SW 1/4 Sec 17	T1S	12E	419641
286	HC 60	2012	104691	NW 1/4 Sec 17	T1S	12E	419642
287	HC 61	2012	104692	NW 1/4 Sec 17	T1S	12E	419643
288	HC 62	2012	104693	NW 1/4 Sec 17	T1S	12E	419644
289	HC 63	2012	104694	NW 1/4 Sec 17	T1S	12E	419645
290	HC 64	2012	104695	SW 1/4 Sec 17	T1S	12E	419646
291	HC 65	2012	104696	NE 1/4 Sec 18	T1S	12E	419647
292	HC 66	2012	104697	NE 1/4 Sec 18	T1S	12E	419648
293	HC 67	2012	104698	NE 1/4 Sec 18	T1S	12E	419649
294	HC 68	2012	104699	SW 1/4 Sec 18	T1S	12E	419650
295	HC 69	2012	104700	NW 1/4 Sec 18	T1S	12E	419651
296	HC 70	2012	104701	NW 1/4 Sec 18	T1S	12E	419652
297	HC 71	2012	104702	NW 1/4 Sec 18	T1S	12E	419653
298	HC 72	2012	104703	NW 1/4 Sec 18	T1S	12E	419654
299	HC 73	2012	104704	NE 1/4 SEC 13	T1S	11E	419655
300	HC 74	2012	104705	NE 1/4 SEC 13	T1S	11E	419656
301	HC 75	2012	104706	NE 1/4 SEC 13	T1S	11E	419657

7

302	HC 76	2012	104707	NE 1/4 SEC 13	T1S	11E	419658
303	HC 77	2012	104708	SW 1/4 SEC 13	T1S	11E	419659
304	HC 78	2012	104709	NW 1/4 SEC 13	T1S	11E	419660
305	HC 79	2012	104710	NW 1/4 SEC 13	T1S	11E	419661
306	HC 80	2012	104711	NW 1/4 SEC 13	T1S	11E	419662
307	HC 81	2012	104712	NW 1/4 SEC 13	T1S	11E	419663
308	HC 82	2012	104713	NE 1/4 SEC 14	T1S	11E	419664
309	HC 83	2012	104714	NE 1/4 SEC 14	T1S	11E	419665
310	HC 84	2012	104715	NE 1/4 SEC 14	T1S	11E	419666
311	HC 85	2012	104716	NE 1/4 SEC 14	T1S	11E	419667
312	HC 86	2012	104717	NW 1/4 SEC 14	T1S	11E	419668
313	HC 87	2012	104718	NW 1/4 SEC 14	T1S	11E	419669
314	HC 88	2012	104719	NW 1/4 SEC 14	T1S	11E	419670
315	HC 89	2012	104720	NW 1/4 SEC 14	T1S	11E	419671
316	HC 90	2012	104721	NW 1/4 SEC 14	T1S	11E	419672
317	HC 91	2012	104722	NE 1/4 SEC 15	T1S	11E	419673
318	HC 92	2012	104723	NE 1/4 SEC 15	T1S	11E	419674
319	HC 93	2012	104724	NE 1/4 SEC 15	T1S	11E	419675
320	HC 94	2012	104725	NE 1/4 SEC 15	T1S	11E	419676
321	HC 95	2012	104726	SE 1/4 SEC 15	T1S	11E	419677
322	HC 96	2012	104727	NW 1/4 Sec 15	T1S	11E	419678
323	HC 97	2012	104728	NW 1/4 Sec 15	T1S	11E	419679
324	HC 98	2012	104729	SW 1/4 Sec 15	T1S	11E	419680
325	HC 99	2012	104730	SW 1/4 Sec 15	T1S	11E	419681
326	HC 100	2012	104731	SW 1/4 Sec 15	T1S	11E	419682
327	HC 101	2012	104732	SW 1/4 Sec 15	T1S	11E	419683
328	HC 102	2012	104733	SW 1/4 Sec 15	T1S	11E	419684
329	HC 103	2012	104734	SW 1/4 Sec 15	T1S	11E	419685
330	HC 104	2012	104735	SE 1/4 Sec 15	T1S	11E	419686
331	HC 105	2012	104736	SE 1/4 Sec 15	T1S	11E	419687
332	HC 106	2012	104737	SE 1/4 Sec 15	T1S	11E	419688
333	HC 107	2012	104738	SE 1/4 Sec 15	T1S	11E	419689
334	HC 108	2012	104739	SE 1/4 Sec 15	T1S	11E	419690
335	HC 109	2012	104740	SW 1/4 Sec 14	T1S	11E	419691
336	HC 110	2012	104741	SW 1/4 Sec 14	T1S	11E	419692
337	HC 111	2012	104742	SW 1/4 Sec 14	T1S	11E	419693
338	HC 112	2012	104743	SW 1/4 Sec 14	T1S	11E	419694
339	HC 113	2012	104744	SE 1/4 Sec 14	T1S	11E	419695
340	HC 114	2012	104745	SE 1/4 Sec 14	T1S	11E	419696
341	HC 115	2012	104746	SE 1/4 Sec 14	T1S	11E	419697
342	HC 116	2012	104747	SE 1/4 Sec 14	T1S	11E	419698
343	HC 117	2012	104748	SE 1/4 Sec 14	T1S	11E	419699
344	HC 118	2012	104749	SW 1/4 Sec 13	T1S	11E	419700
345	HC 119	2012	104750	SW 1/4 Sec 13	T1S	11E	419701

L

346	HC 120	2012	104751	SW 1/4 Sec 13	T1S	11E	419702
347	HC 121	2012	104752	SW 1/4 Sec 13	T1S	11E	419703
348	HC 122	2012	104753	SW 1/4 Sec 13	T1S	11E	419704
349	HC 123	2012	104754	SE 1/4 Sec 13	T1S	11E	419705
350	HC 124	2012	104755	SE 1/4 Sec 13	T1S	11E	419706
351	HC 125	2012	104756	SE 1/4 Sec 13	T1S	11E	419707
352	HC 126	2012	104757	SE 1/4 Sec 13	T1S	11E	419708
353	HC 127	2012	104758	SW 1/4 Sec 18	T1S	12E	419709
354	HC 128	2012	104759	SW 1/4 Sec 18	T1S	12E	419710
355	HC 129	2012	104760	SW 1/4 Sec 18	T1S	12E	419711
356	HC 130	2012	104761	SW 1/4 Sec 18	T1S	12E	419712
357	HC 131	2012	104762	SW 1/4 Sec 18	T1S	12E	419713
358	HC 132	2012	104763	SE 1/4 Sec 18	T1S	12E	419714
359	HC 133	2012	104764	SE 1/4 Sec 18	T1S	12E	419715
360	HC 134	2012	104765	SE 1/4 Sec 18	T1S	12E	419716
361	HC 135	2012	104766	SE 1/4 Sec 18	T1S	12E	419717
362	HC 136	2012	104767	SW 1/4 Sec 17	T1S	12E	419718
363	HC 137	2012	104768	SW 1/4 Sec 17	T1S	12E	419719
364	HC 138	2012	104769	SW 1/4 Sec 17	T1S	12E	419720
365	HC 139	2012	104770	SW 1/4 Sec 17	T1S	12E	419721
366	HC 140	2012	104771	SW 1/4 Sec 17	T1S	12E	419722
367	HC 141	2012	104772	NW 1/4 Sec 20	T1S	12E	419723
368	HC 142	2012	104773	NW 1/4 Sec 20	T1S	12E	419724
369	HC 143	2012	104774	NW 1/4 Sec 20	T1S	12E	419725
370	HC 144	2012	104775	NE 1/4 Sec 19	T1S	12E	419726
371	HC 145	2012	104776	NE 1/4 Sec 19	T1S	12E	419727
372	HC 146	2012	104777	NE 1/4 Sec 19	T1S	12E	419728
373	HC 147	2012	104778	NE 1/4 Sec 19	T1S	12E	419729
374	HC 148	2012	104779	NW 1/4 Sec 19	T1S	12E	419730
375	HC 149	2012	104780	NW 1/4 Sec 19	T1S	12E	419731
376	HC 150	2012	104781	NW 1/4 Sec 19	T1S	12E	419732
377	HC 151	2012	104782	NW 1/4 Sec 19	T1S	12E	419733
378	HC 152	2012	104783	NW 1/4 Sec 19	T1S	12E	419734
379	HC 153	2012	104784	NE 1/4 Sec 24	T1S	11E	419735
380	HC 154	2012	104785	NE 1/4 Sec 24	T1S	11E	419736
381	HC 155	2012	104786	NE 1/4 Sec 24	T1S	11E	419737
382	HC 156	2012	104787	NE 1/4 Sec 24	T1S	11E	419738
383	HC 157	2012	104788	NW 1/4 Sec 24	T1S	11E	419739
384	HC 158	2012	104789	NW 1/4 Sec 24	T1S	11E	419740
385	HC 159	2012	104790	NW 1/4 Sec 24	T1S	11E	419741
386	HC 160	2012	104791	NW 1/4 Sec 24	T1S	11E	419742
387	HC 161	2012	104792	NW 1/4 Sec 24	T1S	11E	419743
388	HC 162	2012	104793	NE 1/4 Sec 23	T1S	11E	419744
389	HC 163	2012	104794	NE 1/4 Sec 23	T1S	11E	419745

390	HC 164	2012	104795	NE 1/4 Sec 23	T1S	11E	419746
391	HC 165	2012	104796	NE 1/4 Sec 23	T1S	11E	419747
392	HC 166	2012	104797	NE 1/4 Sec 23	T1S	11E	419748
393	HC 167	2012	104798	NW 1/4 Sec 23	T1S	11E	419749
394	HC 168	2012	104799	NW 1/4 Sec 23	T1S	11E	419750
395	HC 169	2012	104800	NW 1/4 Sec 23	T1S	11E	419751
396	HC 170	2012	104801	NW 1/4 Sec 23	T1S	11E	419752
397	HC 171	2012	104802	NE 1/4 Sec 22	T1S	11E	419753
398	HC 172	2012	104803	NE 1/4 Sec 22	T1S	11E	419754
399	HC 173	2012	104804	NE 1/4 Sec 22	T1S	11E	419755
400	HC 174	2012	104805	NE 1/4 Sec 22	T1S	11E	419756
401	HC 175	2012	104806	SE 1/4 Sec 15	T1S	11E	419757
402	HC 176	2012	104807	SW 1/4 Sec 15	T1S	11E	419758
403	HC 177	2012	104808	NW 1/4 Sec 22	T1S	11E	419759
404	HC 178	2012	104809	NW 1/4 Sec 22	T1S	11E	419760
405	HC 179	2012	104810	NW 1/4 Sec 22	T1S	11E	419761
406	HC 180	2012	104811	NW 1/4 Sec 22	T1S	11E	419762
407	HC 181	2012	104812	NW 1/4 Sec 22	T1S	11E	419763
408	HC 182	2012	104813	NW 1/4 Sec 22	T1S	11E	419764
409	HC 183	2012	104814	NW 1/4 Sec 22	T1S	11E	419765
410	HC 184	2012	104815	NE 1/4 Sec 22	T1S	11E	419766
411	HC 185	2012	104816	NE 1/4 Sec 22	T1S	11E	419767
412	HC 186	2012	104817	NE 1/4 Sec 22	T1S	11E	419768
413	HC 187	2012	104818	NE 1/4 Sec 22	T1S	11E	419769
414	HC 188	2012	104819	NE 1/4 Sec 22	T1S	11E	419770
415	HC 189	2012	104820	NW 1/4 Sec 23	T1S	11E	419771
416	HC 190	2012	104821	NW 1/4 Sec 23	T1S	11E	419772
417	HC 191	2012	104822	NW 1/4 Sec 23	T1S	11E	419773
418	HC 192	2012	104823	NW 1/4 Sec 23	T1S	11E	419774
419	HC 193	2012	104824	NE 1/4 Sec 23	T1S	11E	419775
420	HC 194	2012	104825	NE 1/4 Sec 23	T1S	11E	419776
421	HC 195	2012	104826	NE 1/4 Sec 23	T1S	11E	419777
422	HC 196	2012	104827	NE 1/4 Sec 23	T1S	11E	419778
423	HC 197	2012	104828	NE 1/4 Sec 23	T1S	11E	419779
424	HC 198	2012	104829	NW 1/4 Sec 24	T1S	11E	419780
425	HC 199	2012	104830	NW 1/4 Sec 24	T1S	11E	419781
426	HC 200	2012	104831	NW 1/4 Sec 24	T1S	11E	419782
427	HC 201	2012	104832	NW 1/4 Sec 24	T1S	11E	419783
428	HC 202	2012	104833	NW 1/4 Sec 24	T1S	11E	419784
429	HC 203	2012	104834	NE 1/4 Sec 24	T1S	11E	419785
430	HC 204	2012	104835	NE 1/4 Sec 24	T1S	11E	419786
431	HC 205	2012	104836	NE 1/4 Sec 24	T1S	11E	419787
432	HC 206	2012	104837	NE 1/4 Sec 24	T1S	11E	419788
433	HC 207	2012	104838	NW 1/4 Sec 19	T1S	12E	419789

7

7

434	HC 208	2012	104839	NW 1/4 Sec 19	T1S	12E	419790
435	HC 209	2012	104840	NW 1/4 Sec 19	T1S	12E	419791
436	HC 210	2012	104841	NW 1/4 Sec 19	T1S	12E	419792
437	HC 211	2012	104842	NW 1/4 Sec 19	T1S	12E	419793
438	HC 212	2012	104843	NE 1/4 Sec 19	T1S	12E	419794
439	HC 213	2012	104844	NE 1/4 Sec 19	T1S	12E	419795
440	HC 214	2012	104845	NE 1/4 Sec 19	T1S	12E	419796
441	HC 215	2012	104846	NE 1/4 Sec 19	T1S	12E	419797
442	HC 216	2012	104847	NW 1/4 Sec 20	T1S	12E	419798
443	HC 217	2012	104848	NW 1/4 Sec 20	T1S	12E	419799
444	HC 218	2012	104849	SW 1/4 Sec 20	T1S	12E	419800
445	HC 219	2012	104850	SW 1/4 Sec 20	T1S	12E	419801
446	HC 220	2012	104851	SE 1/4 Sec 19	T1S	12E	419802
447	HC 221	2012	104852	SE 1/4 Sec 19	T1S	12E	419803
448	HC 222	2012	104853	SE 1/4 Sec 19	T1S	12E	419804
449	HC 223	2012	104854	SE 1/4 Sec 19	T1S	12E	419805
450	HC 224	2012	104855	SE 1/4 Sec 19	T1S	12E	419806
451	HC 225	2012	104856	SW 1/4 Sec 19	T1S	12E	419807
452	HC 226	2012	104857	SW 1/4 Sec 19	T1S	12E	419808
453	HC 227	2012	104858	SW 1/4 Sec 19	T1S	12E	419809
454	HC 228	2012	104859	NW 1/4 Sec 19	T1S	12E	419810
455	HC 229	2012	104860	NE 1/4 Sec 24	T1S	11E	419811
456	HC 230	2012	104861	NE 1/4 Sec 24	T1S	11E	419812
457	HC 231	2012	104862	NE 1/4 Sec 24	T1S	11E	419813
458	HC 232	2012	104863	NE 1/4 Sec 24	T1S	11E	419814
459	HC 233	2012	104864	NE 1/4 Sec 24	T1S	11E	419815
460	HC 234	2012	104865	NW 1/4 Sec 24	T1S	11E	419816
461	HC 235	2012	104866	NW 1/4 Sec 24	T1S	11E	419817
462	HC 236	2012	104867	NW 1/4 Sec 24	T1S	11E	419818
463	HC 237	2012	104868	NW 1/4 Sec 24	T1S	11E	419819
464	HC 238	2012	104869	NE 1/4 Sec 23	T1S	11E	419820
465	HC 239	2012	104870	NE 1/4 Sec 23	T1S	11E	419821
466	HC 240	2012	104871	NE 1/4 Sec 23	T1S	11E	419822
467	HC 241	2012	104872	NE 1/4 Sec 23	T1S	11E	419823
468	HC 242	2012	104873	NW 1/4 Sec 23	T1S	11E	419824
469	HC 243	2012	104874	NW 1/4 Sec 23	T1S	11E	419825
470	HC 244	2012	104875	NW 1/4 Sec 23	T1S	11E	419826
471	HC 245	2012	104876	NW 1/4 Sec 23	T1S	11E	419827
472	HC 246	2012	104877	NW 1/4 Sec 23	T1S	11E	419828
473	HC 247	2012	104878	NE 1/4 Sec 22	T1S	11E	419829
474	HC 248	2012	104879	NE 1/4 Sec 22	T1S	11E	419830
475	HC 249	2012	104880	NE 1/4 Sec 22	T1S	11E	419831
476	HC 250	2012	104881	NE 1/4 Sec 22	T1S	11E	419832
477	HC 251	2012	104882	SE 1/4 Sec 22	T1S	11E	419833

7

478	HC 252	2012	104883	NW 1/4 Sec 22	T1S	11E	419834
479	HC 253	2012	104884	NW 1/4 Sec 22	T1S	11E	419835
480	HC 254	2012	104885	NW 1/4 Sec 22	T1S	11E	419836
481	HC 255	2012	104886	NW 1/4 Sec 22	T1S	11E	419837
482	HC 256	2012	104887	SW 1/4 Sec 22	T1S	11E	419838
483	HC 257	2012	104888	SW 1/4 Sec 22	T1S	11E	419839
484	HC 258	2012	104889	SW 1/4 Sec 22	T1S	11E	419840
485	HC 259	2012	104890	SW 1/4 Sec 22	T1S	11E	419841
486	HC 260	2012	104891	SE 1/4 Sec 22	T1S	11E	419842
487	HC 261	2012	104892	SE 1/4 Sec 22	T1S	11E	419843
488	HC 262	2012	104893	SE 1/4 Sec 22	T1S	11E	419844
489	HC 263	2012	104894	SE 1/4 Sec 22	T1S	11E	419845
490	HC 264	2012	104895	SE 1/4 Sec 22	T1S	11E	419846
491	HC 265	2012	104896	SW 1/4 Sec 23	T1S	11E	419847
492	HC 267	2012	104897	SW 1/4 Sec 23	T1S	11E	419848
493	HC 268	2012	104898	SW 1/4 Sec 23	T1S	11E	419849
494	HC 269	2012	104899	SW 1/4 Sec 23	T1S	11E	419850
495	HC 270	2012	104900	SE 1/4 Sec 23	T1S	11E	419851
496	HC 271	2012	104901	SE 1/4 Sec 23	T1S	11E	419852
497	HC 272	2012	104902	SE 1/4 Sec 23	T1S	11E	419853
498	HC 273	2012	104903	SE 1/4 Sec 23	T1S	11E	419854
499	HC 274	2012	104904	SE 1/4 Sec 23	T1S	11E	419855
500	HC 275	2012	104905	SW 1/4 Sec 24	T1S	11E	419856
501	HC 276	2012	104906	SW 1/4 Sec 24	T1S	11E	419857
502	HC 277	2012	104907	SW 1/4 Sec 24	T1S	11E	419858
503	HC 278	2012	104908	SW 1/4 Sec 24	T1S	11E	419859
504	HC 279	2012	104909	SW 1/4 Sec 24	T1S	11E	419860
505	HC 280	2012	104910	SE 1/4 Sec 24	T1S	11E	419861
506	HC 281	2012	104911	SE 1/4 Sec 24	T1S	11E	419862
507	HC 282	2012	104912	SE 1/4 Sec 24	T1S	11E	419863
508	HC 283	2012	104913	SE 1/4 Sec 24	T1S	11E	419864
509	HC 284	2012	104914	SW 1/4 Sec 19	T1S	12E	419865
510	HC 285	2012	104915	SW 1/4 Sec 19	T1S	12E	419866
511	HC 286	2012	104916	SW 1/4 Sec 20	T1S	12E	419867
512	HC 287	2012	104917	SW 1/4 Sec 20	T1S	12E	419868
513	HC 288	2012	104918	NW 1/4 Sec 30	T1S	12E	419869
514	HC 289	2012	104919	NW 1/4 Sec 30	T1S	12E	419870
515	HC 290	2012	104920	NW 1/4 Sec 30	T1S	12E	419871
516	HC 291	2012	104921	NW 1/4 Sec 25	T1S	11E	419872
517	HC 293	2012	104922	NW 1/4 Sec 25	T1S	11E	419873
518	HC 294	2012	104923	NW 1/4 Sec 25	T1S	11E	419874
519	HC 295	2012	104924	NW 1/4 Sec 25	T1S	11E	419875
520	HC 296	2012	104925	NW 1/4 Sec 25	T1S	11E	419876
521	HC 297	2012	104926	NW 1/4 Sec 25	T1S	11E	419877

L

522	HC 298	2012	104927	NW 1/4 Sec 25	T1S	11E	419878
523	HC 299	2012	104928	NW 1/4 Sec 25	T1S	11E	419879
524	HC 300	2012	104929	NW 1/4 Sec 25	T1S	11E	419880
525	HC 301	2012	104930	NE 1/4 Sec 26	T1S	11E	419881
526	HC 302	2012	104931	NE 1/4 Sec 26	T1S	11E	419882
527	HC 303	2012	104932	NE 1/4 Sec 26	T1S	11E	419883
528	HC 304	2012	104933	NE 1/4 Sec 26	T1S	11E	419884
529	HC 305	2012	104934	NE 1/4 Sec 26	T1S	11E	419885
530	HC 306	2012	104935	NW 1/4 Sec 26	T1S	11E	419886
531	HC 307	2012	104936	NW 1/4 Sec 26	T1S	11E	419887
532	HC 308	2012	104937	NW 1/4 Sec 26	T1S	11E	419888
533	HC 309	2012	104938	NW 1/4 Sec 26	T1S	11E	419889
534	HC 310	2012	104939	NE 1/4 Sec 27	T1S	11E	419890
535	HC 311	2012	104940	NE 1/4 Sec 27	T1S	11E	419891
536	HC 312	2012	104941	NE 1/4 Sec 27	T1S	11E	419892
537	HC 313	2012	104942	NE 1/4 Sec 27	T1S	11E	419893
538	HC 314	2012	104943	NW 1/4 Sec 27	T1S	11E	419894
539	HC 315	2012	104944	NW 1/4 Sec 27	T1S	11E	419895
540	HC 316	2012	104945	NW 1/4 Sec 27	T1S	11E	419896
541	HC 317	2012	104946	NW 1/4 Sec 27	T1S	11E	419897
542	HC 318	2012	104947	NW 1/4 Sec 27	T1S	11E	419898
543	HC 319	2012	104948	SW 1/4 Sec 27	T1S	11E	419899
544	HC 320	2012	104949	SW 1/4 Sec 27	T1S	11E	419900
545	HC 321	2012	104950	SW 1/4 Sec 27	T1S	11E	419901
546	HC 322	2012	104951	SW 1/4 Sec 27	T1S	11E	419902
547	HC 323	2012	104952	NE 1/4 Sec 27	T1S	11E	419903
548	HC 324	2012	104953	SE 1/4 Sec 27	T1S	11E	419904
549	HC 325	2012	104954	SE 1/4 Sec 27	T1S	11E	419905
550	HC 326	2012	104955	SE 1/4 Sec 27	T1S	11E	419906
551	HC 327	2012	104956	SE 1/4 Sec 27	T1S	11E	419907
552	HC 328	2012	104957	SW 1/4 Sec 26	T1S	11E	419908
553	HC 329	2012	104958	SW 1/4 Sec 26	T1S	11E	419909
554	HC 330	2012	104959	SW 1/4 Sec 26	T1S	11E	419910
555	HC 331	2012	104960	SW 1/4 Sec 26	T1S	11E	419911
556	HC 332	2012	104961	NE 1/4 Sec 26	T1S	11E	419912
557	HC 333	2012	104962	SE 1/4 Sec 26	T1S	11E	419913
558	HC 334	2012	104963	SE 1/4 Sec 26	T1S	11E	419914
559	HC 335	2012	104964	SE 1/4 Sec 26	T1S	11E	419915
560	HC 336	2012	104965	SE 1/4 Sec 26	T1S	11E	419916
561	HC 337	2012	104966	SW 1/4 Sec 25	T1S	11E	419917
562	HC 338	2012	104967	SW 1/4 Sec 25	T1S	11E	419918
563	HC 339	2012	104968	SW 1/4 Sec 25	T1S	11E	419919
564	HC 340	2012	104969	SW 1/4 Sec 25	T1S	11E	419920
565	HC 341	2012	104970	SE 1/4 Sec 25	T1S	11E	419921

566	HC 342	2012	104971	SE 1/4 Sec 25	T1S	11E	419922
567	HC 343	2012	104972	SE 1/4 Sec 25	T1S	11E	419923
568	HC 344	2012	104973	SE 1/4 Sec 25	T1S	11E	419924
569	HC 345	2012	104974	SE 1/4 Sec 25	T1S	11E	419925
570	HC 346	2012	104975	SW 1/4 Sec 30	T1S	12E	419926
571	HC 347	2012	104976	SW 1/4 Sec 30	T1S	12E	419927
572	HC 348	2012	104977	NW 1/4 Sec 30	T1S	12E	419928
573	HC 349	2012	104978	NW 1/4 Sec 30	T1S	12E	419929
574	HC 350	2012	104979	SW 1/4 Sec 30	T1S	12E	419930
575	HC 351	2012	104980	NE 1/4 Sec 30	T1S	12E	419931
576	HC 352	2012	104981	NE 1/4 Sec 30	T1S	12E	419932
577	HC 353	2012	104982	NE 1/4 Sec 30	T1S	12E	419933
578	HC 354	2012	104983	NE 1/4 Sec 30	T1S	12E	419934
579	HC 355	2012	104984	SE 1/4 Sec 30	T1S	12E	419935
580	HC 356	2012	104985	SE 1/4 Sec 30	T1S	12E	419936
581	HC 357	2012	104986	SE 1/4 Sec 30	T1S	12E	419937
582	HC 358	2012	104987	SE 1/4 Sec 30	T1S	12E	419938
583	HC 359	2012	104988	SW 1/4 Sec 30	T1S	12E	419939
584	HC 360	2012	104989	SW 1/4 Sec 30	T1S	12E	419940
585	HC 361	2012	104990	SW 1/4 Sec 30	T1S	12E	419941
586	HC 362	2012	104991	SW 1/4 Sec 30	T1S	12E	419942
587	HC 363	2012	104992	SW 1/4 Sec 30	T1S	12E	419943
588	HC 364	2012	104993	SE 1/4 Sec 25	T1S	11E	419944
589	HC 365	2012	104994	SE 1/4 Sec 25	T1S	11E	419945
590	HC 366	2012	104995	SE 1/4 Sec 25	T1S	11E	419946
591	HC 367	2012	104996	SE 1/4 Sec 25	T1S	11E	419947
592	HC 368	2012	104997	SW 1/4 Sec 25	T1S	11E	419948
593	HC 369	2012	104998	SW 1/4 Sec 25	T1S	11E	419949
594	HC 370	2012	104999	SW 1/4 Sec 25	T1S	11E	419950
595	HC 371	2012	105000	SW 1/4 Sec 25	T1S	11E	419951
596	HC 372	2012	105001	SW 1/4 Sec 25	T1S	11E	419952
597	HC 373	2012	105002	SE 1/4 Sec 26	T1S	11E	419953
598	HC 374	2012	105003	SE 1/4 Sec 26	T1S	11E	419954
599	HC 375	2012	105004	SE 1/4 Sec 26	T1S	11E	419955
600	HC 376	2012	105005	SE 1/4 Sec 26	T1S	11E	419956
601	HC 377	2012	105006	SE 1/4 Sec 26	T1S	11E	419957
602	HC 378	2012	105007	SW 1/4 Sec 26	T1S	11E	419958
603	HC 379	2012	105008	SW 1/4 Sec 26	T1S	11E	419959
604	HC 380	2012	105009	SW 1/4 Sec 26	T1S	11E	419960
605	HC 381	2012	105010	SW 1/4 Sec 26	T1S	11E	419961
606	HC 382	2012	105011	SE 1/4 Sec 27	T1S	11E	419962
607	HC 383	2012	105012	SE 1/4 Sec 27	T1S	11E	419963
608	HC 384	2012	105013	SE 1/4 Sec 27	T1S	11E	419964
609	HC 385	2012	105014	SE 1/4 Sec 27	T1S	11E	419965

7

7

610	HC 386	2012	105015	SE 1/4 Sec 27	T1S	11E	419966
611	HC 387	2012	105016	SW 1/4 Sec 27	T1S	11E	419967
612	HC 388	2012	105017	SW 1/4 Sec 27	T1S	11E	419968
613	HC 389	2012	105018	SW 1/4 Sec 27	T1S	11E	419969
614	HC 390	2012	105019	SW 1/4 Sec 27	T1S	11E	419970
615	HC 391	2012	105020	SW 1/4 Sec 27	T1S	11E	419971
616	HC 392	2012	105021	SW 1/4 Sec 27	T1S	11E	419972
617	HC 393	2012	105022	SW 1/4 Sec 27	T1S	11E	419973
618	HC 394	2012	105023	SW 1/4 Sec 27	T1S	11E	419974
619	HC 395	2012	105024	SE 1/4 Sec 27	T1S	11E	419975
620	HC 396	2012	105025	SE 1/4 Sec 27	T1S	11E	419976
621	HC 397	2012	105026	SE 1/4 Sec 27	T1S	11E	419977
622	HC 398	2012	105027	SE 1/4 Sec 27	T1S	11E	419978
623	HC 399	2012	105028	SE 1/4 Sec 27	T1S	11E	419979
624	HC 400	2012	105029	SW 1/4 Sec 26	T1S	11E	419980
625	HC 401	2012	105030	SW 1/4 Sec 26	T1S	11E	419981
626	HC 402	2012	105031	SW 1/4 Sec 26	T1S	11E	419982
627	HC 403	2012	105032	SW 1/4 Sec 26	T1S	11E	419983
628	HC 405	2012	105033	SE 1/4 Sec 26	T1S	11E	419984
629	HC 406	2012	105034	SE 1/4 Sec 26	T1S	11E	419985
630	HC 407	2012	105035	SE 1/4 Sec 26	T1S	11E	419986
631	HC 408	2012	105036	SE 1/4 Sec 26	T1S	11E	419987
632	HC 409	2012	105037	SE 1/4 Sec 26	T1S	11E	419988
633	HC 410	2012	105038	SW 1/4 Sec 25	T1S	11E	419989
634	HC 411	2012	105039	SW 1/4 Sec 25	T1S	11E	419990
635	HC 412	2012	105040	SW 1/4 Sec 25	T1S	11E	419991
636	HC 413	2012	105041	SW 1/4 Sec 25	T1S	11E	419992
637	HC 414	2012	105042	SW 1/4 Sec 25	T1S	11E	419993
638	HC 415	2012	105043	SE 1/4 Sec 25	T1S	11E	419994
639	HC 416	2012	105044	SE 1/4 Sec 25	T1S	11E	419995
640	HC 417	2012	105045	SE 1/4 Sec 25	T1S	11E	419996
641	HC 418	2012	105046	SE 1/4 Sec 25	T1S	11E	419997
642	HC 419	2012	105047	SW 1/4 Sec 30	T1S	12E	419998
643	HC 420	2012	105048	SW 1/4 Sec 30	T1S	12E	419999
644	HC 421	2012	105049	SW 1/4 Sec 30	T1S	12E	420000
645	HC 422	2012	105050	SW 1/4 Sec 30	T1S	12E	420001
646	HC 423	2012	105051	SW 1/4 Sec 30	T1S	12E	420002
647	HC 424	2012	105052	SE 1/4 Sec 30	T1S	12E	420003
648	HC 425	2012	105053	SE 1/4 Sec 30	T1S	12E	420004
649	HC 426	2012	105054	SE 1/4 Sec 30	T1S	12E	420005
650	HC 427	2012	105055	SE 1/4 Sec 30	T1S	12E	420006
651	HC 428	2012	105056	NW 1/4 Sec 31	T1S	12E	420007
652	HC 429	2012	105057	NW 1/4 Sec 31	T1S	12E	420008
653	HC 430	2012	105058	NW 1/4 Sec 31	T1S	12E	420009

654	HC 431	2012	105059	NE 1/4 Sec 36	T1S	11E	420010
655	HC 432	2012	105061	NE 1/4 Sec 36	T1S	11E	420011
656	HC 433	2012	105062	NE 1/4 Sec 36	T1S	11E	420012
657	HC 434	2012	105063	NE 1/4 Sec 36	T1S	11E	420013
658	HC 435	2012	105064	NW 1/4 Sec 36	T1S	11E	420014
659	HC 436	2012	105065	NW 1/4 Sec 36	T1S	11E	420015
660	HC 437	2012	105066	NW 1/4 Sec 36	T1S	11E	420016
661	HC 438	2012	105067	NW 1/4 Sec 36	T1S	11E	420017
662	HC 439	2012	105068	NW 1/4 Sec 36	T1S	11E	420018
663	HC 440	2012	105069	NE 1/4 Sec 35	T1S	11E	420019
664	HC 441	2012	105070	NE 1/4 Sec 35	T1S	11E	420020
665	HC 442	2012	105071	NE 1/4 Sec 35	T1S	11E	420021
666	HC 443	2012	105072	NE 1/4 Sec 35	T1S	11E	420022
667	HC 444	2012	105073	NE 1/4 Sec 35	T1S	11E	420023
668	HC 445	2012	105074	NW 1/4 Sec 35	T1S	11E	420024
669	HC 446	2012	105075	NW 1/4 Sec 35	T1S	11E	420025
670	HC 447	2012	105076	NW 1/4 Sec 35	T1S	11E	420026
671	HC 448	2012	105077	NW 1/4 Sec 35	T1S	11E	420027
672	HC 449	2012	105078	NW 1/4 Sec 35	T1S	11E	420028
673	HC 450	2012	105079	SE 1/4 Sec 35	T1S	11E	420029
674	HC 451	2012	105080	SE 1/4 Sec 35	T1S	11E	420030
675	HC 452	2012	105081	SE 1/4 Sec 35	T1S	11E	420031
676	HC 453	2012	105082	SW 1/4 Sec 36	T1S	11E	420032
677	HC 454	2012	105083	SW 1/4 Sec 36	T1S	11E	420033
678	HC 455	2012	105084	SW 1/4 Sec 36	T1S	11E	420034
679	HC 456	2012	105085	SW 1/4 Sec 36	T1S	11E	420035
680	HC 457	2012	105086	SE 1/4 Sec 36	T1S	11E	420036
681	HC 458	2012	105087	SE 1/4 Sec 36	T1S	11E	420037
682	HC 459	2012	105088	SE 1/4 Sec 36	T1S	11E	420038
683	HC 460	2012	105089	SE 1/4 Sec 36	T1S	11E	420039
684	HC 461	2012	105090	SE 1/4 Sec 36	T1S	11E	420040
685	HC 462	2012	105091	SW 1/4 Sec 31	T1S	12E	420041
686	HC 463	2012	105092	SW 1/4 Sec 31	T1S	12E	420042
687	HC 464	2012	105093	SW 1/4 Sec 31	T1S	12E	420043
688	HC 465	2012	105094	SW 1/4 Sec 31	T1S	12E	420044
689	HC 466	2012	105095	SW 1/4 Sec 31	T1S	12E	420045
690	HC 467	2012	105096	SW 1/4 Sec 31	T1S	12E	420046
691	HC 468	2012	105097	SE 1/4 Sec 36	T1S	11E	420047
692	HC 469	2012	105098	SE 1/4 Sec 36	T1S	11E	420048
693	HC 470	2012	105099	SE 1/4 Sec 36	T1S	11E	420049
694	HC 471	2012	105100	SE 1/4 Sec 36	T1S	11E	420050
695	HC 472	2012	105101	SW 1/4 Sec 36	T1S	11E	420051
696	HC 473	2012	105102	SW 1/4 Sec 36	T1S	11E	420052
697	HC 474	2012	105103	SW 1/4 Sec 36	T1S	11E	420053

698	HC 475	2012	105104	SW 1/4 Sec 36	T1S	11E	420054	7
699	HC 476	2012	105105	SW 1/4 Sec 36	T1S	11E	420055	
700	HC 477	2012	105106	SE 1/4 Sec 35	T1S	11E	420056	
701	HC 481	2012	105107	NW 1/4 Sec 30	T1S	12E	420057	
702	HC 482	2012	105108	SW 1/4 Sec 20	T1S	12E	420058	
703	HC 483	2012	105109	NW 1/4 Sec 20	T1S	12E	420059	
704	HC 484	2012	105110	NW 1/4 Sec 20	T1S	12E	420060	
705	HC 485	2012	105111	SE 1/4 Sec 17	T1S	12E	420061	
706	HC 486	2012	105112	SW 1/4 Sec 20	T1S	12E	420062	
707	HC 487	2012	105113	NE 1/4 Sec 13	T1S	11E	420063	
708	HC 488	2012	105060	NE 1/4 Sec 13	T1S	11E	420064	7
709	Smashley 1	2013	64159	NE 1/4 Section 1	2S	11E	424465	7
710	Smashley 2	2013	64160	NW 1/4 Section 1	2S	11E	424466	7
711	Smashley 13	2013	64171	NE 1/4 Section 3	2S	11E	424477	7
712	Smashley 14	2013	64172	SE 1/4 Section 3	2S	11E	424478	
713	Smashley 15	2013	64173	SW 1/4 Section 2	2S	11E	424479	
714	Smashley 16	2013	64174	SW 1/4 Section 2	2S	11E	424480	
715	Smashley 17	2013	64175	SE 1/4 Section 2	2S	11E	424481	7
716	Smashley 18	2013	64176	SE 1/4 Section 2	2S	11E	424482	7
717	Smashley 21	2013	64179	SE 1/4 Section 2	2S	11E	424485	7
718	Smashley 22	2013	64180	SE 1/4 Section 2	2S	11E	424486	7
719	Smashley 23	2013	64181	SW 1/4 Section 1	2S	11E	424487	7
720	Smashley 32	2013	64190	SW 1/4 Section 6	2S	12E	424496	7
721	Smashley 33	2013	64191	SW 1/4 Section 6	2S	12E	424497	
722	Smashley 34	2013	64192	SE 1/4 Section 6	2S	12E	424498	
723	Smashley 35	2013	64193	SE 1/4 Section 6	2S	12E	424499	
724	Smashley 36	2013	64194	SE 1/4 Section 6	2S	12E	424500	
725	Smashley 37	2013	64195	NW 1/4 Section 6	2S	12E	424501	
726	Smashley 38	2013	64196	NW 1/4 Section 6	2S	12E	424502	
727	Smashley 39	2013	64197	NE 1/4 Section 6	2S	12E	424503	
728	Smashley 40	2013	64198	NE 1/4 Section 6	2S	12E	424504	7
729	Smashley 45	2013	64203	NW 1/4 Section 6	2S	12E	424509	7
730	Smashley 46	2013	64204	NW 1/4 Section 6	2S	12E	424510	
731	Smashley 47	2013	64205	NW 1/4 Section 6	2S	12E	424511	
732	Smashley 48	2013	64206	NE 1/4 Section 6	2S	12E	424512	
733	Smashley 49	2013	64207	NE 1/4 Section 6	2S	12E	424513	
734	Smashley 50	2013	64208	NE 1/4 Section 1	2S	11E	424514	
735	Smashley 51	2013	64209	NE 1/4 Section 1	2S	11E	424515	
736	Smashley 52	2013	64210	NW 1/4 Section 1	2S	11E	424516	
737	Smashley 53	2013	64211	NW 1/4 Section 1	2S	11E	424517	
738	Smashley 54	2013	64212	NE 1/4 Section 1	2S	11E	424518	
739	Smashley 55	2013	64213	NE 1/4 Section 1	2S	11E	424519	
740	Smashley 56	2013	64214	NW 1/4 Section 1	2S	11E	424520	
741	Smashley 57	2013	64215	NW 1/4 Section 1	2S	11E	424521	7

742	Smashley 58	2013	64216	NW 1/4 Section 1	2S	11E	424522
743	Smashley 59	2013	64217	NE 1/4 Section 2	2S	11E	424523
744	Smashley 60	2013	64218	NE 1/4 Section 2	2S	11E	424524
745	Smashley 61	2013	64219	NW 1/4 Section 2	2S	11E	424525
746	Smashley 62	2013	64220	NW 1/4 Section 2	2S	11E	424526
747	Smashley 63	2013	64221	NE 1/4 Section 2	2S	11E	424527
748	Smashley 64	2013	64222	NE 1/4 Section 2	2S	11E	424528
749	Smashley 65	2013	64223	NW 1/4 Section 2	2S	11E	424529
750	Smashley 66	2013	64224	NW 1/4 Section 2	2S	11E	424530
751	Smashley 67	2013	64225	NE 1/4 Section 3	2S	11E	424531
752	Smashley 68	2013	64226	SE 1/4 Section 3	2S	11E	424532
753	Smashley 69	2013	64227	SW 1/4 Section 2	2S	11E	424533
754	Smashley 70	2013	64228	SW 1/4 Section 2	2S	11E	424534
755	Smashley 71	2013	64229	SE 1/4 Section 2	2S	11E	424535
756	Smashley 72	2013	64230	SE 1/4 Section 2	2S	11E	424536
757	Smashley 73	2013	64231	SW 1/4 Section 2	2S	11E	424537
758	Smashley 74	2013	64232	SW 1/4 Section 2	2S	11E	424538
759	Smashley 75	2013	64233	SE 1/4 Section 2	2S	11E	424539
760	Smashley 76	2013	64234	SE 1/4 Section 2	2S	11E	424540
761	Smashley 77	2013	64235	SE 1/4 Section 2	2S	11E	424541
762	Smashley 78	2013	64236	NE 1/4 Section 35	1S	11E	424542
763	Smashley 79	2013	64237	NE 1/4 Section 35	1S	11E	424543
764	Smashley 81	2013	64239	SW 1/4 Section 35	1S	11E	424545
765	Smashley 82	2013	64240	SW 1/4 Section 35	1S	11E	424546
766	Smashley 83	2013	64241	SE 1/4 Section 36	1S	11E	424547
767	Smashley 84	2013	64242	SE 1/4 Section 36	1S	11E	424548
768	Smashley 85	2013	64243	SE 1/4 Section 36	1S	11E	424549
769	Smashley 86	2013	64244	SE 1/4 Section 36	1S	11E	424550
770	Smashley 87	2013	64245	SW 1/4 Section 36	1S	11E	424551
771	Smashley 88	2013	64246	SW 1/4 Section 36	1S	11E	424552
772	Smashley 89	2013	64247	SE 1/4 Section 35	1S	11E	424553
773	Smashley 91	2013	64249	NW 1/4 Section 2	2S	11E	424555
774	Smashley 101	2014	38100	Section 1 NE 1/4	1S	11E	428432
775	Smashley 102	2014	38101	Section 1 NW 1/4	1S	11E	428433
776	Smashley 113	2014	38102	Section 3 NE 1/4	1S	11E	428434
777	Smashley 114	2014	38103	Section 3 NE 1/4	1S	11E	428435
778	Smashley 115	2014	38104	Section 2 NW 1/4	1S	11E	428436
779	Smashley 116	2014	38105	Section 2 NW 1/4	1S	11E	428437
780	Smashley 117	2014	38106	Section 2 NE 1/4	1S	11E	428438
781	Smashley 121	2014	38108	Section 2 NE 1/4	1S	11E	428440
782	Smashley 122	2014	38109	Section 2 NE 1/4	1S	11E	428441
783	Smashley 123	2014	38110	Section 2 NE 1/4	1S	11E	428442
784	Smashley 131	2014	38111	Section 6 NW 1/4	1S	12E	428443
785	Smashley 132	2014	38112	Section 6 NW 1/4	1S	12E	428444

786	Smashley 133	2014	38113	Section 6 NW 1/4	1S	12E	428445	7
787	Smashley 134	2014	38114	Section 6 NE 1/4	1S	12E	428446	
788	Smashley 135	2014	38115	Section 6 NE 1/4	1S	12E	428447	
789	Smashley 136	2014	38116	Section 6 SW 1/4	1S	12E	428448	
790	Smashley 137	2014	38117	Section 6 NW 1/4	1S	12E	428449	
791	Smashley 138	2014	38118	Section 6 NW 1/4	1S	12E	428450	
792	Smashley 139	2014	38119	Section 6 NE 1/4	1S	12E	428451	
793	Smashley 140	2014	38120	Section 6 NE 1/4	1S	12E	428452	
794	Smashley 149	2014	38121	Section 6 SW 1/4	1S	12E	428453	
795	Smashley 150	2014	38122	Section 1 NE 1/4	1S	11E	428454	
796	Smashley 151	2014	38123	Section 1 SE 1/4	1S	11E	428455	
797	Smashley 152	2014	38124	Section 1 SW 1/4	1S	11E	428456	
798	Smashley 153	2014	38125	Section 1 SW 1/4	1S	11E	428457	
799	Smashley 154	2014	38126	Section 1 SE 1/4	1S	11E	428458	
800	Smashley 155	2014	38127	Section 1 SE 1/4	1S	11E	428459	
801	Smashley 156	2014	38128	Section 1 SW 1/4	1S	11E	428460	
802	Smashley 157	2014	38129	Section 1 SW 1/4	1S	11E	428461	
803	Smashley 158	2014	38130	Section 1 SW 1/4	1S	11E	428462	J
804	Supie 1	2012	20306	NW1/4 Section 27	1S	12E	414403	7
805	Supie 2	2012	20307	NE 1/4 Section 27	1S	12E	414404	
806	Supie 3	2012	20308	NE 1/4 Section 27	1S	12E	414405	
807	Supie 4	2012	20309	NW 1/4 Section 26	1S	12E	414406	J
808	Supie 5	2012	20310	NW 1/4 Section 26	1S	12E	414407	J
809	Supie 7	2012	20312	NW 1/4 Section 26	1S	12E	414409	7
810	Supie 8	2012	20313	NE 1/4 Section 27	1S	12E	414410	
811	Supie 9	2012	20314	NE1/4 Section 27	1S	12E	414411	
812	Supie 10	2012	20315	NE 1/4 Section 27	1S	12E	414412	
813	Supie 11	2012	20316	NE 1/4 Section 27	1S	12E	414413	
814	Supie 12	2012	20317	NW 1/4 Section 27	1S	12E	414414	
815	Supie 13	2012	20318	NW 1/4 Section 26	1S	12E	414415	
816	Supie 14	2012	20319	NE 1/4 Section 26	1S	12E	414416	
817	Supie 15	2012	20320	NE 1/4 Section 26	1S	12E	414417	
818	Supie 16	2012	20321	NW 1/4 Section 26	1S	12E	414418	J
819	Supie 17	2012	20322	NW 1/4 Section 26	1S	12E	414419	J
820	Supie 21	2012	20326	SW 1/4 Section 27	1S	12E	414423	J
821	Supie 22	2012	20327	SW 1/4 Section 27	1S	12E	414424	J
822	Supie 23	2013	9777	NE 1/4 Section 23	1S	12E	420976	7
823	Supie 24	2013	9778	SE 1/4 Section 23	1S	12E	420977	
824	Supie 25	2013	9779	SE 1/4 Section 23	1S	12E	420978	
825	Supie 26	2013	9780	SE 1/4 Section 23	1S	12E	420979	
826	Supie 27	2013	9781	SW 1/4 Section 24	1S	12E	420980	
827	Supie 28	2013	9782	SE 1/4 Section 23	1S	12E	420981	
828	Supie 29	2013	9783	SE 1/4 Section 23	1S	12E	420982	
829	Supie 30	2013	9784	SE 1/4 Section 23	1S	12E	420983	J

830	Supie 31	2013	9785	SW 1/4 Section 23	1S	12E	420984
831	Supie 32	2013	9786	SW 1/4 Section 23	1S	12E	420985
832	Supie 33	2013	9787	SE 1/4 Section 23	1S	12E	420986
833	Supie 34	2013	9788	SE 1/4 Section 23	1S	12E	420987
834	Supie 35	2013	9789	SE 1/4 Section 23	1S	12E	420988
835	Supie 36	2013	9790	SE 1/4 Section 23	1S	12E	420989
836	Supie 37	2013	9791	SW 1/4 Section 23	1S	12E	420990
837	Supie 38	2013	9792	SW 1/4 Section 23	1S	12E	420991
838	HC 489	2013	9667	NW 1/4 Section 5	1S	12E	420866
839	HC 490	2013	9668	NW 1/4 Section 5	1S	12E	420867
840	HC 491	2013	9669	NW 1/4 Section 5	1S	12E	420868
841	HC 492	2013	9670	NW 1/4 Section 5	1S	12E	420869
842	HC 493	2013	9671	NE 1/4 Section 6	1S	12E	420870
843	HC 494	2013	9672	NE 1/4 Section 6	1S	12E	420871
844	HC 495	2013	9673	NE 1/4 Section 6	1S	12E	420872
845	HC 496	2013	9674	NE 1/4 Section 6	1S	12E	420873
846	HC 497	2013	9675	NW 1/4 Section 6	1S	12E	420874
847	HC 498	2013	9676	NW 1/4 Section 6	1S	12E	420875
848	HC 499	2013	9677	NW 1/4 Section 6	1S	12E	420876
849	HC 500	2013	9678	NW 1/4 Section 6	1S	12E	420877
850	HC 501	2013	9679	NW 1/4 Section 6	1S	12E	420878
851	HC 502	2013	9680	NE 1/4 Section 1	1S	12E	420879
852	HC 503	2013	9681	NE 1/4 Section 1	1S	12E	420880
853	HC 504	2013	9682	NW 1/4 Section 6	1S	12E	420881
854	HC 505	2013	9683	NW 1/4 Section 6	1S	12E	420882
855	HC 506	2013	9684	NW 1/4 Section 6	1S	12E	420883
856	HC 507	2013	9685	NW 1/4 Section 6	1S	12E	420884
857	HC 508	2013	9686	NE1/4 Section 6	1S	12E	420885
858	HC 509	2013	9687	NE1/4 Section 6	1S	12E	420886
859	HC 510	2013	9688	NE1/4 Section 6	1S	12E	420887
860	HC 511	2013	9689	NE1/4 Section 6	1S	12E	420888
861	HC 512	2013	9690	NE1/4 Section 6	1S	12E	420889
862	HC 513	2013	9691	NW 1/4 Section 5	1S	12E	420890
863	HC 514	2013	9692	NW 1/4 Section 5	1S	12E	420891
864	HC 515	2013	9693	NW 1/4 Section 5	1S	12E	420892
865	HC 516	2013	9694	NW 1/4 Section 5	1S	12E	420893
866	HC 517	2013	9695	SW 1/4 Section 5	1S	12E	420894
867	HC 518	2013	9696	SW 1/4 Section 5	1S	12E	420895
868	HC 519	2013	9697	SW 1/4 Section 5	1S	12E	420896
869	HC 520	2013	9698	SW 1/4 Section 5	1S	12E	420897
870	HC 521	2013	9699	SE 1/4 Section 6	1S	12E	420898
871	HC 522	2013	9700	SE 1/4 Section 6	1S	12E	420899
872	HC 523	2013	9701	SE 1/4 Section 6	1S	12E	420900
873	HC 524	2013	9702	SE 1/4 Section 6	1S	12E	420901

874	HC 525	2013	9703	SW 1/4 Section 6	1S	12E	420902
875	HC 526	2013	9704	SW 1/4 Section 6	1S	12E	420903
876	HC 527	2013	9705	SW 1/4 Section 6	1S	12E	420904
877	HC 528	2013	9706	SW 1/4 Section 6	1S	12E	420905
878	HC 529	2013	9707	SW 1/4 Section 6	1S	12E	420906
879	HC 530	2013	9708	SE 1/4 Section 1	1S	12E	420907
880	HC 531	2013	9709	NE 1/4 Section 12	1S	12E	420908
881	HC 532	2013	9710	NW 1/4 Section 7	1S	12E	420909
882	HC 533	2013	9711	NW 1/4 Section 7	1S	12E	420910
883	HC 534	2013	9712	NW 1/4 Section 7	1S	12E	420911
884	HC 535	2013	9713	NW 1/4 Section 7	1S	12E	420912
885	HC 536	2013	9714	NW 1/4 Section 7	1S	12E	420913
886	HC 537	2013	9715	NE 1/4 Section 7	1S	12E	420914
887	HC 538	2013	9716	NE 1/4 Section 7	1S	12E	420915
888	HC 539	2013	9717	NE 1/4 Section 7	1S	12E	420916
889	HC 540	2013	9718	NE 1/4 Section 7	1S	12E	420917
890	HC 541	2013	9719	NW 1/4 Section 8	1S	12E	420918
891	HC 542	2013	9720	NW 1/4 Section 8	1S	12E	420919
892	HC 543	2013	9721	NW 1/4 Section 8	1S	12E	420920
893	HC 544	2013	9722	NW 1/4 Section 8	1S	12E	420921
894	HC 545	2013	9723	NE 1/4 Section 8	1S	12E	420922
895	HC 546	2013	9724	NE 1/4 Section 8	1S	12E	420923
896	HC 547	2013	9725	NE 1/4 Section 8	1S	12E	420924
897	HC 548	2013	9726	NE 1/4 Section 8	1S	12E	420925
898	HC 549	2013	9727	NE 1/4 Section 8	1S	12E	420926
899	HC 550	2013	9728	NW 1/4 Section 8	1S	12E	420927
900	HC 551	2013	9729	NW 1/4 Section 8	1S	12E	420928
901	HC 552	2013	9730	NW 1/4 Section 8	1S	12E	420929
902	HC 553	2013	9731	NW 1/4 Section 8	1S	12E	420930
903	HC 554	2013	9732	NE 1/4 Section 7	1S	12E	420931
904	HC 555	2013	9733	NE 1/4 Section 7	1S	12E	420932
905	HC 556	2013	9734	NE 1/4 Section 7	1S	12E	420933
906	HC 557	2013	9735	NW 1/4 Section 7	1S	12E	420934
907	HC 558	2013	9736	NW 1/4 Section 7	1S	12E	420935
908	HC 559	2013	9737	NW 1/4 Section 7	1S	12E	420936
909	HC 560	2013	9738	NW 1/4 Section 7	1S	12E	420937
910	HC 561	2013	9739	NW 1/4 Section 7	1S	12E	420938
911	HC 562	2013	9740	NE 1/4 Section 12	1S	12E	420939
912	HC 563	2013	9741	NE,SE Section 12	1S	12E	420940
913	HC 564	2013	9742	NW,SW Section 7	1S	12E	420941
914	HC 565	2013	9743	NW,SW Section 7	1S	12E	420942
915	HC 566	2013	9744	NW,SW Section 7	1S	12E	420943
916	HC 567	2013	9745	NW,SW Section 7	1S	12E	420944
917	HC 568	2013	9746	NE,NW,SW,SE Section 7	1S	12E	420945

918	HC 569	2013	9747	NE,SE Section 7	1S	12E	420946
919	HC 570	2013	9748	NE,SE Section 7	1S	12E	420947
920	HC 571	2013	9749	NE,SE Section 7	1S	12E	420948
921	HC 572	2013	9750	NE,SE Section 7	1S	12E	420949
922	HC 573	2013	9751	NW,SW Section 8	1S	12E	420950
923	HC 574	2013	9752	NW,SW Section 8	1S	12E	420951
924	HC 575	2013	9753	NW,SW Section 8	1S	12E	420952
925	HC 576	2013	9754	NE,NW,SW,SESection 8	1S	12E	420953
926	HC 577	2013	9755	NE,SE Section 8	1S	12E	420954
927	HC 578	2013	9756	NE,SE Section 8	1S	12E	420955
928	HC 579	2013	9757	NE,SE Section 8	1S	12E	420956
929	HC 580	2013	9758	NE,SE Section 8	1S	12E	420957
930	HC 581	2013	9759	SE Section 8	1S	12E	420958
931	HC 582	2013	9760	SE Section 8	1S	12E	420959
932	HC 583	2013	9761	SE Section 8	1S	12E	420960
933	HC 584	2013	9762	SE Section 8	1S	12E	420961
934	HC 585	2013	9763	SW Section 8	1S	12E	420962
935	HC 586	2013	9764	SW Section 8	1S	12E	420963
936	HC 587	2013	9765	SW Section 8	1S	12E	420964
937	HC 588	2013	9766	SW Section 8	1S	12E	420965
938	HC 589	2013	9767	SE Section 7	1S	12E	420966
939	HC 590	2013	9768	SE Section 7	1S	12E	420967
940	HC 591	2013	9769	SE Section 7	1S	12E	420968
941	HC 592	2013	9770	SE Section 7	1S	12E	420969
942	HC 593	2013	9771	SE Section 7	1S	12E	420970
943	HC 594	2013	9772	SW Section 7	1S	12E	420971
944	HC 595	2013	9773	SW Section 7	1S	12E	420972
945	HC 596	2013	9774	SW Section 7	1S	12E	420973
946	HC 597	2013	9775	SW Section 7	1S	12E	420974
947	HC 598	2013	9776	SE Section 12	1S	12E	420975

PROBATION DEPARTMENT

2013 SEP 26 10:00 AM

United States Department of the Interior
Bureau of Land Management
 DIV OF LANDS, MINRLS & ENERGY
 ONE N CENTRAL AVE
 PHOENIX, AZ 85004 -4427
 Phone: 602-417-9200

Receipt

No: 4219855

Transaction #: 4335045	
Date of Transaction: 07/26/2018	
CUSTOMER:	
RESOLUTION COPPER COMPANY PO BOX 1944 SUPERIOR, AZ 85173-1944 US	

LINE #	QTY	DESCRIPTION	REMARKS	UNIT PRICE	TOTAL
1	1.00	LOCATABLE MINERALS / MINING CLAIMS- NOT NEW-UNADJUD, ONE AUTH NO. ONLY / MINING CLAIM MONEY RECEIVED CASES: AMC366558/\$146785.00	MAINT 2019/947	- n/a -	146785.00
TOTAL:					\$146,785.00

PAYMENT INFORMATION			
1	AMOUNT:	146785.00	POSTMARKED: N/A
	TYPE:	CHECK	RECEIVED: 07/26/2018
	CHECK NO:	0080001990	
	NAME:	RESOLUTION COPPER MINING 4700 SOUTH DAYBREAK PARKWAY SOUTH JORDAN UT 84095 US	

REMARKS

This receipt was generated by the automated BLM Collections and Billing System and is a paper representation of a portion of the official electronic record contained therein.

LEAD FILE #'S FOR RESOLUTION COPPER MINING LLC
2019 MAINTENANCE FEE PAYMENTS

AMC45684

AMC374059

AMC46919

AMC377139

AMC60069

AMC402476

AMC312984

AMC405551

AMC315168

AMC406339

AMC316548

AMC414403

AMC347702

AMC420864

AMC348024

AMC426152

AMC356180

AMC427059

AMC356865

AMC430459

AMC356884

AMC438266

AMC356933

AMC446091

AMC357097

AMC446637

AMC359395

AMC450067

AMC362903

45684
46919
AMC 60069
347702
348024
312984
316548
355529
356180
356884

July 18, 2018

United States Department of Interior
BUREAU OF LAND MANAGEMENT
Arizona State Office
Records Section
One North Central
Suite 800
Phoenix, Arizona 85004


NOTICE OF INTENT TO HOLD
ANNUAL CLAIM MAINTENANCE FEES for 2018/2019,
By RESOLUTION COPPER MINING LLC.

To Whom It May Concern:

The Final Rule as published in the Federal Register implements provisions of the Interior Department and related agencies *that a Statutorily Authorized Adjustment effective June 30, 2014 that requires an annual rental fee of \$155.00* for each unpatented mining claim and site located and held under the General Mining Law of 1872.

This will serve as notice that **RESOLUTION COPPER MINING LLC.**, a Delaware Corporation, whose address for purposes of this filing is **105 Magma Heights, Superior, Arizona 85273** intends to hold the mining claims and /or mill sites (**1676**) described in **Exhibit A** attached hereto for the assessment years **2018/2019**, by payment of the annual claim maintenance fee of **\$155.00** per claim or site. Payment of **\$259,780.00** is made herewith for such assessment year for each of the unpatented lode claims and sites. The name, BLM serial number, book and page or index number of recording of the location notice is official records of Pinal County, Arizona, of which are set forth in **Exhibit A** attached hereto and by this reference incorporated herein.

Sincerely,


Sterling Hundley
Financial Operations Officer
As Manager
RESOLUTION COPPER COMPANY
RESOLUTION COPPER MINING LLC.

Telephone 520-689-3341

Cc: file

PHOENIX, ARIZONA
2018 JUL 26 A 9:38P
30 2018
RAM

#4219851

Exhibit A

**RESOLUTION COPPER MINING LLC
NOTICE OF INTENT TO HOLD THE FOREGOING UNPATENTED MINING CLAIMS
FOR THE YEARS 2018/2019**

Name of Claim	Book	Page	Legal Description	Township	Range	AMC
Red Brick 1 (8-Placer)	(160 ac) 38	262	NW1/4 Sec 4	2S	12E	60069
Apex	41	72	SW1/4 Sec 25	1S	12E	60083
Ash No. 1	40	272	SE 1/4 Sec 25	1S	12E	60084
Ash No. 6	40	276	NE1/4NW1/4 Sec 29	1S	13E	60085
Ash No. 8	40	278	NW1/4 Sec 30	1S	13E	60086
Ash No. 9	40	279	NE1/4SE1/4 Sec 25	1S	12E	60087
Ash No. 10	40	280	NE1/4SE1/4 Sec 25	1S	12E	60088
Ash No. 11	40	281	NE1/4 Sec 25	1S	12E	60089
Ash No. 12	40	282	NE1/4 25, NW1/4 Sec 30	1S	12E	60090
Ash No. 13	40	283	NW1/4 Sec 29	1S	13E	60091
Ash No. 14	40	284	NW1/4 Sec 29	1S	13E	60092
Ash No. 15	40	285	NW1/4NE1/4 Sec 29	1S	13E	60093
Ash No. 16	42	179	SW1/4 Sec 25	1S	12E	60094
Ash No. 17	Dkt362	255	NE1/4 Sec 29	1S	13E	60095
Ash No. 18	Dkt362	256	NW1/4NE1/4 Sec 29	1S	13E	60096
Ash No. 19	Dkt362	257	NW1/4 Sec 29	1S	13E	60097
Ash No. 20	Dkt362	258	NW1/4 Sec 29	1S	13E	60098
Ash No. 21	Dkt362	259	NW1/4 Sec 29	1S	13E	60099
Ash No. 22	Dkt362	260	NW1/4NE1/4 Sec 30	1S	13E	60100
Ash No. 23	Dkt362	261	NE1/4 Sec 30	1S	13E	60101
Ash No. 24	Dkt362	262	NW1/4NE1/4 Sec 30	1S	13E	60102
Ash No. 25	Dkt362	263	NW1/4 Sec 30	1S	13E	60103
Ash No. 26	Dkt362	264	NE1/4 Sec 25	1S	12E	60104
Ash No. 27	Dkt362	265	NE1/4 Sec 25	1S	12E	60105
Ash No. 28	Dkt362	266	NE1/4 Sec 25	1S	12E	60106
Ash No. 29	Dkt362	267	NW1/4NE1/4 Sec 25	1S	12E	60107
Russ No. 8	Dkt687	360	NW1/4 Sec 25	1S	12E	60108
Russ No. 9	Dkt687	361	NW1/4 Sec 25	1S	12E	60109
Russ No. 10	Dkt687	362	NW1/4 Sec 25	1S	12E	60110
Russ No. 11	Dkt687	363	NW1/4 Sec 25	1S	12E	60111
Russ No. 12	Dkt687	364	NW1/4NE1/4 Sec 25	1S	12E	60112
Russ No. 13	Dkt687	365	NE1/4 26,SE1/4 Sec 23	1S	12E	60113
Russ No. 14	Dkt687	366	NE1/4 26,SE1/4 Sec23	1S	12E	60114
Russ No. 15	Dkt687	367	SW1/4 Sec 24	1S	12E	60115
Russ No. 16	Dkt687	368	NW1/4 25,SW1/4 24	1S	12E	60116
Russ No. 17A	Dkt693	225	NW1/4 25,SW1/4 24	1S	12E	60118
Russ No. 18A	Dkt693	226	NW1/4 25,SW1/4 24	1S	12E	60117
Russ No. 19A	Dkt693	227	NW1/4 25,SW1/4 24	1S	12E	60119
Russ No. 20A	Dkt693	228	NE1/4 Sec 25	1S	12E	60120
Russ No. 21	Dkt687	373	SE1/4 24,NE1/4 25	1S	12E	60121
Russ No. 22	Dkt687	374	SE1/4 24,NE1/4 25	1S	12E	60122
Russ No. 23	Dkt687	375	SE1/4 24,NE1/4 25	1S	12E	60123
Russ No. 24	Dkt687	376	SE1/4 24,NE1/4 25	1S	12E	60124
Black Foot No. 1	F	351	SW1/4SE1/4 25	1S	12E	60125
Black Rock No. 1	41	73	SW1/4 25	1S	12E	60201
Hard Rock N. 8	H	461	SE1/4 36	1S	12E	60126
Hard Rock No. 13	39	43	SE/4 36	1S	12E	60129

1
2
3
4
5
6
7
8
9
10
11
12
13
14
15
16
17
18
19
20
21
22
23
24
25
26
27
28
29
30
31
32
33
34
35
36
37
38
39
40
41
42
43
44
45
46
47

RECEIVED
JUL 26
A 9:31

Exhibit A

Name of Claim	Book	Page	Legal Description	Township	Range	AMC
Hard Rock No. 14	39	44	SE1/4 36	1S	12E	60130
Monarch No. 1	F	354	SE1/4SW1/4 36	1S	12E	60131
Nadene	41	75	SE1/4 36	1S	12E	60132
Nadene No. 1	41	74	SE1/4 36	1S	12E	60133
Oak No. 9	34	69	NW1/4 Sec 32	1S	13E	60136
Oak No. 18	34	391	SW1/4 32	1S	13E	60141
Oak No. 19	34	392	SW1/4 32	1S	13E	60142
Oak No. 20	2002	66912	SW1/4, 32	1S	13E	60143
Oak No. 21	34	394	SW1/4 32,SE1/4SW1/4 31	1S	13E	60144
Oak No. 22	34	395	SW1/432,SE1/4SW1/431	1S	13E	60145
Oak No. 23	34	396	SW1/432,SE1/4SW1/431	1S	13E	60146
Oak No. 24	34	397	SW1/431	1S	12E	60147
Oak No. 25	34	398	SE1/436	1S	12E	60148
Oak No. 26	34	399	SE1/436	1S	12E	60149
Oak No. 27	34	400	SE1/436	1S	12E	60150
Pine No. 1	Dkt717	441	NW1/4SW1/436	1S	12E	60151
Pine No. 2	Dkt717	442	NW1/4NE1/4SE1/4SW1/436	1S	12E	60152
Pine No. 3	Dkt717	443	NE1/4SE1/436	1S	12E	60153
Pine No. 4	Dkt717	444	NE1/4SE1/436	1S	12E	60154
Pine No. 5	Dkt717	445	NE1/4SE1/436	1S	12E	60155
Pine No. 6	Dkt717	446	NE1/4SE1/436	1S	12E	60156
Pine No. 7	Dkt717	447	NE1/4SE1/436	1S	12E	60157
Pine No. 8	Dkt717	448	NE1/436	1S	12E	60158
Pine No. 9	Dkt717	449	NE1/436	1S	12E	60159
Oak No. 33	Dkt198	499	NE1/429	1S	13E	60160
Oak No. 34	Dkt198	500	NE1/429	1S	13E	60161
Oak No. 35	Dkt198	501	NE1/429,NW1/428	1S	13E	60162
Oak No. 36	Dkt198	502	NW1/428	1S	13E	60163
Oak No. 37	Dkt198	503	NW1/428	1S	13E	60164
Oak No. 38	2001	30896	NW1/4SW1/428	1S	13E	60165
Oak No. 39	2001	30889	NW1/4SW1/428	1S	13E	60166
Oak No. 41	2001	30893	NE1/4SE1/429	1S	13E	60168
Oak No. 42	2001	30895	NE1/4SE1/429	1S	13E	60169
Oak No. 43	Dkt198	509	SE1/429NE1/432	1S	13E	60170
Oak No. 44	Dkt198	510	NE1/432	1S	13E	60171
Palace No. 1	41	71	NW1/4SW1/425	1S	12E	60172
Ace	2002	66913	NE1/4, 1	2S	12E	60173
Ace 1	Dkt142	525	NE1/41	2S	12E	60174
Ace 2	Dkt142	526	NE1/41	2S	12E	60175
Ace 3	Dkt142	527	NE1/4SE1/41	2S	12E	60176
Ace 4	Dkt142	528	NE1/4SE1/41	2S	12E	60177
Ace 5	Dkt142	529	NE1/4SE1/41	2S	12E	60178
Ace 6	Dkt142	530	SE1/41	2S	12E	60179
Alto	2002	66914	NW1/4, 1	2S	12E	60180
Alto No. 1	2002	66915	NW1/4, 1	2S	12E	60181
Alto No. 2	2002	66916	NW1/41	2S	12E	60182
Alto No. 3	2002	66917	NW1/41	2S	12E	60183
Alto No. 4	39	615	NW1/4SW1/41	2S	12E	60184
Alto No. 5	39	616	SW1/41	2S	12E	60185
Alto No. 7	39	618	NW1/4NE1/4SE1/4SW1/41	2S	12E	60187
Alto No. 8	2002	66918	NW1/4, 1	2S	12E	60188
Alto No. 9	2002	66919	NW1/4, 1	2S	12E	60189
Alto No. 10	2002	66920	NW1/4, 1	2S	12E	60190

48
49
50
51
52
53
54
55
56
57
58
59
60
61
62
63
64
65
66
67
68
69
70
71
72
73
74
75
76
77
78
79
80
81
82
83
84
85
86
87
88
89
90
91
92
93
94
95
96
97
98
99
100

Exhibit A

Name of Claim	Book	Page	Legal Description	Township	Range	AMC	
Alto No. 11	39	622	NW1/4NE1/41	2S	12E	60191	101
Arizona	39	396	SW1/42,NWV1/411	2S	12E	60192	102
Big Ledge	41	190	NE1/4SE1/42	2S	12E	60193	103
Wes No. 1	Dkt711	280	NW1/426	1S	12E	60195	104
Wes No.2	Dkt711	281	NW1/4NE1/426	1S	12E	60196	105
Brooklyn	40	36	SE1/42	2S	12E	60197	106
Chicago	39	399	SW1/42	2S	12E	60198	107
Gardner	46	20	NW1/4SW1/42,NE1/4SE1/43	2S	12E	60199	108
Gussie	34	184	NW1/4SW1/42	2S	12E	60200	109
Hard Rock No. 2	41	193	NE1/42	2S	12E	60203	110
Hard Rock No. 6	H	457	SW1/41,NE1/4SE1/42	2S	12E	60204	111
Hard Rock No. 7	H	460	NE1/42	2S	12E	60205	112
Hard Rock No. 11	36	60	NW1/4SW1/41,NE1/4SE1/42	2S	12E	60206	113
Hard Rock No. 12	36	61	NE1/42,NW1/41	2S	12E	60207	114
Horn Silver	41	191	NE1/42	2S	12E	60208	115
Horn Silver No. 1	41	195	NE1/42	2S	12E	60209	116
Jane	41	192	NE1/42	2S	12E	60210	117
Johnnie (Little)	34	185	NW1/42,NE1/4 3	2S	12E	60211	118
Katie	246	21	NW1/42,NE1/4 3	2S	12E	60212	119
Legal-Tender	41	189	NE1/4NW1/4 2	2S	12E	60213	120
Libbie amended #2	34	186	SW1/4 2	2S	12E	60214	121
Libbie No.1	34	187	SW1/4 2	2S	12E	60215	122
Libbie No. 2	34	188	SW1/4 2	2S	12E	60216	123
Maggie	39	397	NW1/4 2	2S	12E	60218	124
Michigan	39	400	SW1/4 2	2S	12E	60219	125
New York	40	35	SE1/4 2	2S	12E	60220	126
Rube	34	189	SW1/4 2	2S	12E	60221	127
Ruby	34	190	NW1/4SW1/4 2	2S	12E	60222	128
Sallie	34	195	NW1/42,NE1/4 3	2S	12E	60223	129
Apache Leap	26	353	SW1/41,SE1/4 2	2S	12E	60224	130
Cobre Verde	39	213	NW1/4NE1/4 11	2S	12E	60225	131
Cobre Verde No.1	1/AM/MI	252	NW1/4NE1/4 11	2S	12E	60226	132
Connecting Link	1/AM/MI	313	SW1/41,NW1/4NE1/4 12	2S	12E	60227	133
Connecting Link No. 1	1/AM/MI	204	NW1/4NE1/4 11	2S	12E	60228	134
Connecting Link No. 2	1/AM/MI	205	NE1/4 11,SE1/4 2	2S	12E	60229	135
Connecting Link No. 3	1/AM/MI	206	NE1/4 11,SE1/4 2	2S	12E	60230	136
Connecting Link No. 4	1/AM/MI	207	NE1/4 11,NW1/4 12,SE1/4 2	2S	12E	60231	137
Dacite No. 12	39	69	SE1/412	2S	12E	60238	138
Dacite No. 13	39	70	SW1/47	2S	13E	60239	139
San Juan	D	42	SE1/4SW1/42	2S	12E	60244	140
South Syndicate No. 1	40	256	SE1/41	2S	12E	60245	141
South Syndicate No. 2	40	259	SE1/41	2S	12E	60246	142
South Syndicate No. 3	40	260	SE1/41	2S	12E	60247	143
South Syndicate No. 4	40	261	SE1/41	2S	12E	60248	144
South Syndicate No. 5	40	262	SW1/46	2S	13E	60249	145
Sun #2	DktS09	313	NW1/4NE1/432	1S	13E	60250	146
Sun #3	Dkt509	314	NE1/432	1S	13E	60251	147
Sun #4	Dkt509	315	NW1/4NE1/4SW1/4SE1/432	1S	13E	60252	148
Sun #5	Dkt509	316	NE1/42	1S	13E	60253	149
Sun #6	Dkt509	317	SW1/4SE1/432	1S	13E	60254	150
Sun #7	Dkt509	318	SE1/432	1S	13E	60255	151
Sun #8	Dkt509	319	SW1/4SE1/432	1S	13E	60256	152
Sun #9	DktS09	320	SE1/432	1S	13E	60257	153

RECEIVED
AUG 26 9:31 AM '09

Exhibit A

Name of Claim	Book	Page	Legal Description	Township	Range	AMC	
Sun #10	Dkt509	321	SW1/4SE1/432	1S	13E	60258	154
Sun #11	Dkt 509	322	SE1/432	1S	13E	60259	155
Sun #12	Dkt509	323	SW1/4SE1/432	1S	13E	60260	156
Sun #13	Dkt509	324	SE1/4 2	1S	13E	60261	157
Sun #14	Dkt509	325	NW1/4 6	2S	13E	60262	158
Sun #15	Dkt509	326	NW1/4NE1/4 6	2S	13E	60263	159
Sun #16	Dkt509	327	NW1/4 6	2S	13E	60264	160
Sun #17	Dkt509	328	NW1/4NE1/4 6	2S	13E	60265	161
Sun #18	Dkt509	329	NW1/4 6	2S	13E	60266	162
Sun #19	Dkt509	330	NW1/4NE1/4 6	2S	13E	60267	163
Sun #20	Dkt509	331	NW1/4 6	2S	13E	60268	164
Sun #21	Dkt509	332	NW1/4NE1/4 6	2S	13E	60269	165
Sun #22	Dkt509	333	NW1/4SW1/4 6	2S	13E	60270	166
Sun #23	Dkt509	334	SW 1/4 6	2S	13E	60271	167
Sun #24	Dkt509	335	SW1/46	2S	13E	60272	168
Sun #25	Dkt509	336	SW1/4SE1/46	2S	13E	60273	169
Sun #26	Dkt509	337	SW1/46	2S	13E	60274	170
Sun #27	Dkt509	338	SW1/4SE1/46	2S	13E	60275	171
Sun #28	Dkt509	339	SW1/4SE1/46	2S	13E	60276	172
Sun #29	Dkt509	340	SE1/46	2S	13E	60277	173
Sun #30	Dkt509	341	SE1/46	2S	13E	60278	174
Sun #31	Dkt509	342	SE1/46	2S	13E	60279	175
Sun #32	Dkt509	343	SE1/4NE1/46	2S	13E	60280	176
Sun #33	Dkt509	344	NE1/46	2S	13E	60281	177
Sun #34	Dkt509	345	NE1/46	2S	13E	60282	178
Sun #35	Dkt509	346	NE1/46	2S	13E	60283	179
Sun #36	Dkt509	347	NE1/46	2S	13E	60284	180
Sun #37	Dkt509	348	SE1/432.SW1/433	1S	13E	60285	181
Sun #38	Dkt509	349	SE1/42.SW1/433	1S	13E	60286	182
Sun #40	Dkt509	351	SW1/4SE1/433	1S	13E	60288	183
Sun #41	Dkt509	352	SW1/4SE1/433	1S	13E	60289	184
Sun #44	Dkt509	355	SE1/433	1S	13E	60290	185
Sun #45	Dkt509	356	SE1/433	1S	13E	60291	186
Sun #48	Dkt509	359	SE1/433,SW1/434	1S	13E	60292	187
Sun #49	Dkt509	360	SE1/433,SW1/434	1S	13E	60293	188
Sun #52	Dkt509	363	NW1/428	1S	13E	60294	189
Sun #53	Dkt509	364	NW1/428	1S	13E	60295	190
Sun #54	Dkt509	365	NW/4NE1/428	1S	13E	60296	191
Sun #55	Dkt509	366	NE1/428	1S	13E	60297	192
Sun #56	Dkt509	367	NE1/428	1S	13E	60298	193
Sun #57	Dkt509	368	NE1/428	1S	13E	60299	194
Sun #58	Dkt509	369	NE1/428,NW1/427	1S	13E	60300	195
Sun #59	Dkt509	370	NW1/427	1S	13E	60301	196
Sun #60	Dkt509	371	NW1/427	1S	13E	60302	197
Sun #61	Dkt509	372	NW1/427	1S	13E	60303	198
Sun #62	2001	898	SW1/4NW1/428	1S	13E	60304	199
Sun #63	2001	900	SW1/4NW1/428	1S	13E	60305	200
Sun #64	2001	902	NE1/4 28	1S	13E	60306	201
Sun #65	2001	904	SE1/4NE1/428	1S	13E	60307	202
Sun #66	2001	905	SE1/4NE1/428	1S	13E	60308	203
Sun #67	2001	906	SE1/4NE1/428	1S	13E	60309	204
Sun #68	Dkt509	379	4NW1/4 27	1S	13E	60310	205
Sun #69	Dkt509	380	SW1/4NW1/427	1S	13E	60311	206

Exhibit A

Name of Claim	Book	Page	Legal Description	Township	Range	AMC	
Sun #70	Dkt509	381	SW1/4NW1/427	1S	13E	60312	207
Sun #71	Dkt509	382	SW1/4NW1/427	1S	13E	60313	208
Sun #42A	Dkt736	743	SW1/4SE1/433	1S	13E	60314	209
Sun #46 A	Dkt736	744	SE1/433	1S	13E	60315	210
Sun #50A	Dkt736	745	SE1/433,SW1/434	1S	13E	60316	211
Annex	38	118	NW1/4,NE1/411	2S	12E	60362	212
Apex	38	117	NW1/412,NE1/411	2S	12E	60363	213
Broken Hill No. 1	38	157	SW1/4SE1/411	2S	12E	60364	214
Cobre Verde No.2	1/AM/MI	253	NW1/4NE1/411	2S	12E	60365	215
Cobre Verde No.3	20	605	NE1/4 11	2S	12E	60366	216
Copper Bell	38	116	NW1/412	2S	12E	60367	217
Illinois	1/AM/MI	265	NE1/411	2S	12E	60389	218
Indiana	F	572	NE1/411	2S	12E	60390	219
Iowa	F	573	NE1/411	2S	12E	60391	220
Lead Hill	21	272	NE1/4SE1/411	2S	12E	60392	221
South Syndicate No. 6	40	263	SE1/41,NE1/412	2S	12E	60394	222
South Syndicate No. 7	40	264	NW1/47	2S	13E	60395	223
South Syndicate No. 8	40	265	NW1/47	2S	13E	60396	224
South Syndicate No. 9	40	266	NW1/4NE1/47,SW1/46	2S	13E	60397	225
South Syndicate No. 10	40	267	NW1/4SW1/47	2S	13E	60398	226
South Syndicate No. 11	40	268	NW1/4NE1/4SE1/4SW1/47	2S	13E	60399	227
South Syndicate No. 12	40	269	NW1/4NE1/4SE1/47	2S	13E	60400	228
Touch Not No.2	1/AM/MI	315	NE1/4SE1/412	2S	12E	60401	229
Extension No. 1A	968	22	SW1/47	2S	13E	60402	230
Extension No. 2	40	410	SW1/4SE1/47	2S	13E	60403	231
Extension No. 3	40	411	NE1/47	2S	13E	60404	232
Extension No. 4	40	409	SW1/4,7,NW1/418	2S	13E	60405	233
Extension No. 5	40	412	SW1/47,NW1/418	2S	13E	60406	234
Extension No. 6	40	413	SW1/47,NW1/4NE1/418	2S	13E	60407	235
Extension No. 7	40	414	SW1/4SE1/4NE1/418	2S	13E	60408	236
Extension No. 8	40	415	SW1/47,NE1/418	2S	13E	60409	237
Extension No. 31	610	71	SE1/47,NE1/418	2S	13E	60433	238
Extension No. 32	610	72	SE1/47	2S	13E	60434	239
Extension No. 33	610	73	SE1/4NE1/47	2S	13E	60435	240
Extension No. 34	610	74	SE1/4NE1/47	2S	13E	60436	241
Extension No. 35	610	75	NE1/47	2S	13E	60437	242
Extension No. 36	610	76	NE1/47	2S	13E	60438	243
Extension No. 37	610	77	NE1/47	2S	13E	60439	244
Extension No. 38	610	78	NE1/47	2S	13E	60440	245
Extension No. 39	610	79	NE1/47,SE1/46	2S	13E	60441	246
Extension No. 40	610	80	NE1/47,SE1/46	2S	13E	60442	247
Extension No. 41	610	81	NE1/47,SE1/46	2S	13E	60443	248
Oak No. 45	Dkt566	177	NW1/429	1S	13E	60452	249
Broken Hill No. 2	38	155	SE1/4SW1/4NW1/411	2S	12E	60453	250
Eric #1	1997-029460	1	NE1/422 & NW1/423	1S	13E	347702	251
Eric #2	1997-029461	1	NE1/422	1S	13E	347703	252
Eric #3	1997-029462	1	NW1/422&NE1/422	1S	13E	347704	253
Eric #4	1997-029463	1	NW1/422	1S	13E	347705	254
Eric #5	1997-029464	1	NE1/421	1S	13E	347706	255
Eric #6	1997-029465	1	NW1/421 & NE1/421	1S	13E	347707	256
Eric #7	1997-029466	1	NW1/421	1S	13E	347708	257
Eric #8	1997-029467	1	NE1/420 & NW1/421	1S	13E	347709	258
Eric #9	1997-029468	1	NE1/420	1S	13E	347710	259

Exhibit A

Name of Claim	Book	Page	Legal Description	Township	Range	AMC
Eric #10	1997-029469	1	SE $\frac{1}{4}$ 17	1S	13E	347711
Eric #11	1997-029470	1	SE $\frac{1}{4}$ 17&SW $\frac{1}{4}$ 16	1S	13E	374412
Eric #12	1997-029471	1	SW $\frac{1}{4}$ 16	1S	13E	347713
Eric #13	1997-029472	1	SW $\frac{1}{4}$ 16 & SE $\frac{1}{4}$ 16	1S	13E	347714
Eric #14	1997-029473	1	SE $\frac{1}{4}$ 16	1S	13E	347715
Eric #15	1997-029474	1	SW $\frac{1}{4}$ 15	1S	13E	347716
Eric #16	1997-029475	1	SW $\frac{1}{4}$ 15&S $\frac{1}{4}$ 15	1S	13E	347717
Eric #17	1997-029476	1	SW $\frac{1}{4}$ 15	1S	13E	347718
Eric #18	1997-029477	1	SE $\frac{1}{4}$ 15&SW $\frac{1}{4}$ 14	1S	13E	347719
Eric #19	1997-029478	1	SW $\frac{1}{4}$ 14	1S	13E	347720
Eric #20	1997-029479	1	SW $\frac{1}{4}$ 14	1S	13E	347721
Eric #21	1997-029480	1	SW $\frac{1}{4}$ 14	1S	13E	347722
Eric #22	1997-029481	1	SW $\frac{1}{4}$ 14	1S	13E	347723
Eric #23	1997-029482	1	SW $\frac{1}{4}$ 14	1S	13E	347724
Eric #24	1997-029483	1	SW $\frac{1}{4}$ 14&SE $\frac{1}{4}$ 15	1S	13E	347725
Eric #25	1997-029484	1	SE $\frac{1}{4}$ 15	1S	13E	347726
Eric #26	1997-029485	1	SE $\frac{1}{4}$ 15	1S	13E	347727
Eric #27	1997-029486	1	SE $\frac{1}{4}$ 15	1S	13E	347728
Eric #28	1997-029487	1	SE $\frac{1}{4}$ 15&SW $\frac{1}{4}$ 15	1S	13E	347729
Eric #29	1997-029488	1	SW $\frac{1}{4}$ 15	1S	13E	347730
Eric #30	1997-029489	1	SW $\frac{1}{4}$ 15	1S	13E	347731
Eric #31	1997-029490	1	SW $\frac{1}{4}$ 15	1S	13E	347732
Eric #32	1997-029491	1	SW $\frac{1}{4}$ 15	1S	13E	347733
Eric #33	1997-029492	1	SW $\frac{1}{4}$ 16	1S	13E	347734
Eric #34	1997-029493	1	SE $\frac{1}{4}$ 16	1S	13E	347735
Eric #35	1997-029494	1	SW $\frac{1}{4}$ 16 & SE $\frac{1}{4}$ 16	1S	13E	347736
Eric #36	1997-029495	1	SW $\frac{1}{4}$ 16	1S	13E	347737
Eric #37	1997-029496	1	SE $\frac{1}{4}$ 17 & SW $\frac{1}{4}$ 16	1S	13E	347738
Eric #38	1997-029497	1	SE $\frac{1}{4}$ 17	1S	13E	347739
Eric #39	1997-029498	1	SE $\frac{1}{4}$ 17	1S	13E	347740
Eric #40	1997-029499	1	SE $\frac{1}{4}$ 17 & SW $\frac{1}{4}$ 16	1S	13E	347741
Eric #41	1997-029500	1	SW $\frac{1}{4}$ 16	1S	13E	347742
Eric #42	1997-029501	1	SW $\frac{1}{4}$ 16&SE $\frac{1}{4}$ 16	1S	13E	347743
Eric #43	1997-029502	1	SE $\frac{1}{4}$ 16	1S	13E	347744
Eric #44	1997-029503	1	NE $\frac{1}{4}$ 16&SE $\frac{1}{4}$ 16	1S	13E	347745
Eric #45	1997-029504	1	SW $\frac{1}{4}$ 16&SE $\frac{1}{4}$ 16	1S	13E	347746
Eric #46	1997-029505	1	SW $\frac{1}{4}$ 16	1S	13E	347747
Eric #47	1997-029506	1	SE $\frac{1}{4}$ 17&SW $\frac{1}{4}$ 16	1S	13E	347748
Eric #48	1997-029507	1	SE $\frac{1}{4}$ 17	1S	13E	347749
Eric #49	1997-029508	1	NE $\frac{1}{4}$ 17&SE $\frac{1}{4}$ 17	1S	13E	347750
Eric #50	1997-029509	1	SW $\frac{1}{4}$ 16	1S	13E	347751
Eric #51	1997-029510	1	NW $\frac{1}{4}$ 16 & SW $\frac{1}{4}$ 16	1S	13E	347752
Eric #52	1997-029511	1	SW $\frac{1}{4}$ 16	1S	13E	347753
Eric #53	1997-029512	1	NW $\frac{1}{4}$ 16&NE $\frac{1}{4}$ 16	1S	13E	347754
Eric #54	1997-029513	1	NW $\frac{1}{4}$ 16	1S	13E	347755
Eric #55	1997-029514	1	NE $\frac{1}{4}$ 17&NW $\frac{1}{4}$ 16	1S	13E	347756
Eric #56	1997-029515	1	NE $\frac{1}{4}$ 17	1S	13E	347757
Eric #57	1997-029516	1	NE $\frac{1}{4}$ 16&SE $\frac{1}{4}$ 16	1S	13E	347758
Eric #58	1997-029517	1	NE $\frac{1}{4}$ 16&SE $\frac{1}{4}$ 16	1S	13E	347759
Eric #59	1997-029518	1	NW $\frac{1}{4}$ 15&SW $\frac{1}{4}$ 15	1S	13E	347760
Eric #60	1997-029519	1	SW $\frac{1}{4}$ 15&NW $\frac{1}{4}$ 15	1S	13E	347761
Eric #61	1997-029520	1	NW $\frac{1}{4}$ 15&SW $\frac{1}{4}$ 15	1S	13E	347762
Eric #62	1997-029521	1	NW $\frac{1}{4}$ 15&SW $\frac{1}{4}$ 15	1S	13E	347763

260 7
 261 34771
 262
 263
 264
 265
 266
 267
 268
 269
 270
 271
 272
 273
 274
 275
 276
 277
 278
 279
 280
 281
 282
 283
 284
 285
 286
 287
 288
 289
 290
 291
 292
 293
 294
 295
 296
 297
 298
 299
 300
 301
 302
 303
 304
 305
 306
 307
 308
 309
 310
 311
 312

Exhibit A

Name of Claim	Book	Page	Legal Description	Township	Range	AMC	
Eric #63	1997-029522	1	NE¼ 15	1S	13E	347764	313
Eric #64	1997-029523	1	NE¼15&SE¼15	1S	13E	347765	314
Eric #65	1997-029524	1	NE¼15&SE¼15	1S	13E	347766	315
Eric #66	1997-029525	1	NE¼15&SE¼15	1S	13E	347767	316
Eric #67	1997-029526	1	SW¼ 14	1S	13E	347768	317
Eric #68	1997-029527	1	SW¼14 & NW¼14	1S	13E	347769	318
Eric #69	1997-029528	1	SW¼14&NW¼14	1S	13E	347770	319
Eric #70	1997-029529	1	SW¼14&NW¼14	1S	13E	347771	320
Eric #71	1997-029530	1	SW¼14&NW¼14	1S	13E	347772	321
Eric #72	1997-029531	1	SW¼14 & NW¼14	1S	13E	347773	322
Eric #73	1997-029532	1	NE¼14	1S	13E	347774	323
Eric #74	1997-029533	1	NE¼14	1S	13E	347775	324
Eric #75	1997-029534	1	NW¼14&NE¼14	1S	13E	347776	325
Eric #76	1997-029535	1	NW¼14	1S	13E	347777	326
Eric #77	1997-029536	1	NW¼14	1S	13E	347778	327
Eric #78	1997-029537	1	NW¼14	1S	13E	347779	328
Eric #79	1997-029538	1	NW¼14	1S	13E	347780	329
Eric #80	1997-029539	1	NE¼15&NW¼14	1S	13E	347781	330
Eric #81	1997-029540	1	NE¼15	1S	13E	347782	331
Eric #82	1997-029541	1	NE¼15	1S	13E	347783	332
Eric #83	1997-029542	1	NE¼15	1S	13E	347784	333
Eric #84	1997-029543	1	NW¼15&NE¼15	1S	13E	347785	334
Eric #85	1997-029544	1	NW¼15	1S	13E	347786	335
Eric #86	1997-029545	1	NW¼15	1S	13E	347787	336
Eric #87	1997-029546	1	NW¼15	1S	13E	347788	337
Eric #88	1997-029547	1	NW¼15	1S	13E	347789	338
Eric #89	1997-029548	1	NE¼16	1S	13E	347790	339
Eric #90	1997-029549	1	NE¼16	1S	13E	347791	340
Eric #91	1997-029550	1	NE¼16	1S	13E	347792	341
Eric #92	1997-029551	1	NW¼16 & NE¼16	1S	13E	347793	342
Eric #93	1997-029552	1	NW¼16	1S	13E	347794	343
Eric #94	1997-029553	1	NE¼17&NW¼16	1S	13E	347795	344
Eric #95	1997-029554	1	NE¼17	1S	13E	347796	345
Eric #97	1997-029555	1	NE¼17	1S	13E	347797	346
Eric #98	1997-029556	1	NE¼17	1S	13E	347798	347
Eric #99	1997-029557	1	NE¼17&NW¼16	1S	13E	347799	348
Eric #100	1997-029558	1	NW¼16	1S	13E	347800	349
Eric #101	1997-029559	1	NW¼16&NE¼16	1S	13E	347801	350
Eric #102	1997-029560	1	SE¼ 9	1S	13E	347802	351
Eric #103	1997-029561	1	NW¼16 & SW¼9	1S	13E	347803	352
Eric #104	1997-029562	1	NW¼ 16	1S	13E	347804	353
Eric #105	1997-029563	1	SE¼8&NE¼17	1S	13E	347805	354
Eric #106	1997-029564	1	SE¼8	1S	13E	347806	355
Eric #107	1997-029565	1	SE¼8 & SW¼9	1S	13E	347807	356
Eric #108	1997-029566	1	SW¼9	1S	13E	347808	357
Eric #109	1997-029567	1	SW¼9 & SE¼9	1S	13E	347809	358
Eric #110	1997-029568	1	SW¼9 & SE¼9	1S	13E	347810	359
Eric #111	1997-029569	1	SW¼9	1S	13E	347811	360
Eric #112	1997-029570	1	SE¼8 & SW¼9	1S	13E	347812	361
Eric #113	1997-029571	1	SE¼8	1S	13E	347813	362
Eric #114	1997-029572	1	NE¼ 17	1S	13E	347814	363
Eric #115	1997-029573	1	SW¼ 8	1S	13E	347815	364
Eric #116	1997-029574	1	SE¼8	1S	13E	347816	365

Exhibit A

Name of Claim	Book	Page	Legal Description	Township	Range	AMC	
Eric #117	1997-029575	1	SE $\frac{1}{8}$ " SW $\frac{1}{9}$	1S	13E	347817	366 7
Eric #118	1997-029576	1	SW $\frac{1}{9}$	1S	13E	347818	367
Eric #119	1997-029577	1	SW $\frac{1}{9}$ & SE $\frac{1}{9}$	1S	13E	347819	368
Eric #120	1997-029578	1	SW $\frac{1}{9}$ & SE $\frac{1}{9}$	1S	13E	347820	369
Eric #121	1997-029579	1	SW $\frac{1}{9}$	1S	13E	347821	370
Eric #122	1997-029580	1	SE $\frac{1}{8}$ & SW $\frac{1}{9}$	1S	13E	347822	371
Eric #123	1997-029581	1	SE $\frac{1}{8}$	1S	13E	347823	372
Eric #124	1997-029582	1	NE $\frac{1}{8}$ & SE $\frac{1}{8}$	1S	13E	347824	373
Eric #125	1997-029583	1	SW $\frac{1}{9}$ 9	1S	13E	347825	374
Eric #126	1997-029584	1	NW $\frac{1}{9}$ & SW $\frac{1}{9}$	1S	13E	347826	375
Eric #127	1997-029585	1	NW $\frac{1}{9}$ 9	1S	13E	347827	376
Eric #128	1997-029586	1	NW $\frac{1}{9}$ &NE $\frac{1}{9}$	1S	13E	347828	377
Eric #129	1997-029587	1	NW $\frac{1}{9}$	1S	13E	347829	378
Eric #130	1997-029588	1	NE $\frac{1}{8}$ & NW $\frac{1}{9}$	1S	13E	347830	379
Eric #131	1997-029589	1	NE $\frac{1}{8}$ & NW $\frac{1}{9}$	1S	13E	347831	380
Eric #132	1997-029590	1	NW $\frac{1}{9}$	1S	13E	347832	381
Eric #133	1997-029591	1	NW $\frac{1}{9}$ &NE $\frac{1}{9}$	1S	13E	347833	382
Eric #135	1997-029592	1	SW $\frac{1}{12}$	1S	13E	347834	383
Eric #136	1997-029593	1	SE $\frac{1}{11}$ &SW $\frac{1}{12}$	1S	13E	347835	384
Eric #137	1997-029594	1	SE $\frac{1}{11}$	1S	13E	347836	385
Eric #138	1997-029595	1	NE $\frac{1}{14}$ &SE $\frac{1}{11}$	1S	13E	347837	386
Eric #139	1997-029596	1	NE $\frac{1}{14}$ & SE $\frac{1}{11}$	1S	13E	347838	387
Eric #140	1997-029597	1	SE $\frac{1}{11}$	1S	13E	347839	388
Eric #141	1997-029598	1	NW $\frac{1}{14}$ &SW $\frac{1}{11}$	1S	13E	347840	389
Eric #142	1997-029599	1	NW $\frac{1}{14}$ &SW $\frac{1}{11}$	1S	13E	347841	390
Eric #143	1997-029600	1	NW $\frac{1}{14}$ &SW $\frac{1}{11}$	1S	13E	347842	391
Eric #144	1997-029601	1	NW $\frac{1}{14}$ &SW $\frac{1}{11}$	1S	13E	347843	392
Eric #145	1997-029602	1	SW $\frac{1}{11}$	1S	13E	347844	393
Eric #146	1997-029603	1	NE $\frac{1}{15}$ &SE $\frac{1}{10}$	1S	13E	347845	394
Eric #147	1997-029604	1	NE $\frac{1}{15}$ & SE $\frac{1}{10}$	1S	13E	347846	395
Eric #148	1997-029605	1	NW $\frac{1}{15}$ &SE $\frac{1}{10}$	1S	13E	347847	396
Eric #149	1997-029606	1	SW $\frac{1}{10}$,SE $\frac{1}{10}$	1S	13E	347848	397
Eric #150	1997-029607	1	NW $\frac{1}{15}$ &SW $\frac{1}{10}$	1S	13E	347849	398
Eric #151	1997-029608	1	NW $\frac{1}{15}$ &SW $\frac{1}{10}$	1S	13E	347850	399
Eric #152	1997-029609	1	N $\frac{1}{15}$ &SW $\frac{1}{10}$	1S	13E	347851	400
Eric #153	1997-029610	1	NW $\frac{1}{15}$ &SW $\frac{1}{10}$	1S	13E	347852	401
Eric #154	1997-029611	1	NE $\frac{1}{16}$ &SE $\frac{1}{9}$	1S	13E	347853	402
Eric #155	1997-029612	1	NE $\frac{1}{16}$ & SE $\frac{1}{9}$	1S	13E	347854	403
Eric #156	1997-029613	1	NE $\frac{1}{16}$ & SE $\frac{1}{9}$	1S	13E	347855	404
Eric #157	1998-000721	1	NE $\frac{1}{9}$	1S	13E	347856	405
Eric #158	1998-000721	2	NE $\frac{1}{9}$	1S	13E	347857	406
Eric #159	1998-000721	3	NE $\frac{1}{9}$	1S	13E	347858	407
Eric #160	1997-029617	1	NW $\frac{1}{10}$	1S	13E	347859	408
Eric #161	1997-029618	1	NW $\frac{1}{10}$	1S	13E	347860	409
Eric #162	1997-029619	1	NW $\frac{1}{10}$	1S	13E	347861	410
Eric #163	1997-029620	1	NW $\frac{1}{10}$	1S	13E	347862	411
Eric #164	1997-029621	1	NW $\frac{1}{10}$ & sw $\frac{1}{10}$	1S	13E	347863	412
Eric #165	1997-029622	1	NE $\frac{1}{10}$ & SE $\frac{1}{10}$	1S	13E	347864	413
Eric #166	1997-029623	1	NE $\frac{1}{10}$ & SE $\frac{1}{10}$	1S	13E	347865	414
Eric #167	1997-029624	1	NE $\frac{1}{10}$ &SE $\frac{1}{10}$	1S	13E	347866	415
Eric #168	1198-000721	4	SW 14 Sec 11	1S	13E	347867	416
Eric #169	1997-029626	1	NE $\frac{1}{11}$ &SW $\frac{1}{11}$	1S	13E	347868	417
Eric #170	1997-029627	1	NW $\frac{1}{11}$ &SW $\frac{1}{11}$	1S	13E	347869	418

Exhibit A

Name of Claim	Book	Page	Legal Description	Township	Range	AMC	
Eric #171	1997-029628	1	NW¼11&SW¼11	1S	13E	347870	419
Eric #172	1997-029629	1	NW¼11&SW¼11	1S	13E	347871	420
Eric #173	1997-029630	1	SE¼ Sec 11	1S	13E	347872	421
Eric #174	1997-029631	1	NE¼11&SE¼11	1S	13E	347873	422
Eric #175	1997-029632	1	NE¼11 & SE¼11	1S	13E	347874	423
Eric #176	1997-029633	1	NE¼11&SE¼11	1S	13E	347875	424
Eric #177	1997-029634	1	SW¼ Sec 12	1S	13E	347876	425
Eric #178	1997-029635	1	NE¼11	1S	13E	347877	426
Eric #179	1997-029636	1	NE¼11	1S	13E	347878	427
Eric #180	1997-029637	1	NE¼11	1S	13E	347879	428
Eric #181	1997-029638	1	NW¼11&NE¼11	1S	13E	347880	429
Eric #182	1997-029639	1	NW¼11	1S	13E	347881	430
Eric #183	1997-029640	1	NW¼11	1S	13E	347882	431
Eric #184	1997-029641	1	NW¼11	1S	13E	347883	432
Eric #185	1997-029642	1	NW¼11	1S	13E	347884	433
Eric #186	1997-029643	1	NE¼10&NW¼11	1S	13E	347885	434
Eric #187	1997-029644	1	NE¼10	1S	13E	347886	435
Eric #188	1997-029645	1	NE¼10	1S	13E	347887	436
Eric #189	1997-029646	1	NE¼10	1S	13E	347888	437
Eric #190	1997-029647	1	NW¼10	1S	13E	347889	438
Eric #191	1997-029648	1	NW¼10	1S	13E	347890	439
Eric #192	1997-029649	1	Nw¼10	1S	13E	347891	440
Eric #193	1997-029650	1	NW¼10	1S	13E	347892	441
Eric #194	1997-029651	1	NW¼10	1S	13E	347893	442
Eric #195	1997-029652	1	NE¼9	1S	13E	347894	443
Eric #196	1997-029653	1	NE¼9	1S	13E	347895	444
Eric #197	1997-029654	1	NE¼9	1S	13E	347896	445
Eric #198	1997-029655	1	SE¼4 & NE¼9	1S	13E	347897	446
Eric #199	1997-029656	1	SE¼4 & NE¼9	1S	13E	347898	447
Eric #200	1997-029657	1	SE¼4 & NE¼9	1S	13E	347899	448
Eric #201	1997-029658	1	NW¼10&SW¼3	1S	13E	347900	449
Eric #202	1997-029659	1	NW¼10 & SW¼3	1S	13E	347901	450
Eric #203	1997-029660	1	NW¼10 & SW¼3	1S	13E	347902	451
Eric #204	1997-029661	1	NW¼10 & SW¼3	1S	13E	347903	452
Eric #205	1997-029662	1	SE¼ Sec 3	1S	13E	347904	453
Eric #206	1997-029663	1	SE¼8&NE¼10	1S	13E	347905	454
Eric #207	1997-029664	1	SE¼3 & NE¼10	1S	13E	347906	455
Eric #208	1997-029665	1	SE¼3& NE¼10	1S	13E	347907	456
Eric #209	1997-029666	1	NW¼ 11	1S	13E	347908	457
Eric #210	1997-029667	1	SW¼2&NW¼11	1S	13E	348024	458
Eric #211	1997-029668	1	SW¼2&NW¼11	1S	13E	348025	459
Eric #212	1997-029669	1	NW¼11&SW¼2	1S	13E	348026	460
Eric #213	1997-029670	1	SW¼2&NW¼11	1S	13E	348027	461
Eric #214	1998-721	5	NE¼ 11	1S	13E	348028	462
Eric #215	1997-029672	1	NE¼11 & SE¼2	1S	13E	348029	463
Eric #216	1997-029673	1	SE¼2 & NE¼11	1S	13E	348030	464
Eric #217	1997-029674	1	SE¼2	1S	13E	348031	465
Eric #218	1998-000721	6	SW¼2 & SE¼2	1S	13E	348032	466
Eric #219	1997-029676	1	SW¼2	1S	13E	348033	467
Eric #220	1997-029677	1	SW¼2	1S	13E	348034	468
Eric #221	1997-029678	1	SW¼2	1S	13E	348035	469
Eric #222	1997-029679	1	SW¼2	1S	13E	348036	470
Eric #223	1997-029680	1	SE¼3 & SW¼2	1S	13E	348037	471

Exhibit A

Name of Claim	Book	Page	Legal Description	Township	Range	AMC
Eric #224	1998-000721	7	NE¼10 & SE¼3	1S	13E	348038
Eric #225	1997-029682	1	SE¼3	1S	13E	348039
Eric #226	1997-029683	1	SE¼3	1S	13E	348040
Eric #227	1997-029684	1	SW¼3 & SE¼3	1S	13E	348041
Eric #228	1998-000721	8	NW¼10&. SW¼3	1S	13E	348042
Eric #229	1998-000721	9	NW¼10&SW¼3	1S	13E	348043
Eric #230	1997-029687	1	SE¼3 & NE¼3	1S	13E	348044
Eric #231	1997-029688	1	SE¼3&NE¼3	1S	13E	348045
Eric #232	1997-029689	1	NW¼ 2	1S	13E	348046
Eric #233	1997-029690	1	SW¼2&NW¼2	1S	13E	348047
Eric #234	1997-029691	1	SW¼2&NW¼2	1S	13E	348048
Eric #235	1997-029692	1	SW¼2 & NW¼2	1S	13E	348049
Eric #236	1998-000721	10	NW 1/4 2, SW 1/4 2	1S	13E	348050
Eric #237	1997-029694	1	NE¼2 & SE¼2	1S	13E	348051
Eric #238	1997-029695	1	NE¼2	1S	13E	348052
Eric #239	1997-029696	1	NE¼2	1S	13E	348053
Eric #240	1997-029697	1	NW¼2	1S	13E	348054
Eric #241	1997-029698	1	SE¼4&NE¼9	1S	13E	348055
Eric #242	1997-029699	1	SE¼2	1S	13E	348056
Eric #243	1997-029700	1	NW¼28	1S	13E	348057
Eric #244	1997-029701	1	NW¼28 & NE¼28	1S	13E	348058
Eric #245	1997-029702	1	NE¼28	1S	13E	348059
Eric #246	1997-029703	1	NE¼28&NW¼27	1S	13E	348060
Eric #247	1997-029704	1	NW¼28	1S	13E	348061
Eric #248	1997-029705	1	NE¼2	1S	13E	348062
Eric #249	1997-029706	1	NE¼2	1S	13E	348063
Eric #250	1997-029707	1	NE¼20 &NW¼20	1S	13E	348064
Eric #251	1997-029708	1	SE¼ 20	1S	13E	348065
Eric #252	1997-029709	1	SW¼20 & NW¼20	1S	13E	348066
Eric #253	1997-029710	1	NW¼20	1S	13E	348067
Eric #254	1997-029711	1	N-W¼20	1S	13E	348068
Eric #255	1997-029712	1	NW¼20 & SW¼20	1S	13E	348069
Eric #256	1997-029713	1	NW¼20 & SW¼20	1S	13E	348070
Eric #257	1997-029714	1	NW¼20	1S	13E	348071
Eric #258	1997-029715	1	NW¼20	1S	13E	348072
Eric #259	1997-029716	1	NW¼20 & SW¼20	1S	13E	348073
Eric #260	1997-029717	1	,SW¼ 20	1S	13E	348074
Eric #261	1997-029718	1	NE¼19 & NW¼20	1S	13E	348075
Eric #262	1997-029719	1	NW¼19&NE¼19	1S	13E	348076
Eric #263	1997-029720	1	SW¼ 19	1S	13E	348077
Eric #264	1997-029721	1	SW¼19 & SE¼19	1S	13E	348078
Eric #265	1997-029722	1	SE¼19 & SW¼20	1S	13E	348079
Eric #266	1997-029723	1	SW¼20	1S	13E	348080
Eric #267	1997-029724	1	SW¼20	1S	13E	348081
Eric #268	1997-029725	1	SW¼20	1S	13E	348082
Eric #269	1997-029726	1	SW¼20	1S	13E	348083
Eric #270	1997-029727	1	SE¼20 & SW¼20	1S	13E	348084
Eric #271	1997-029728	1	NE¼ 29	1S	13E	348085
Eric #272	1997-029729	1	SW¼20&NW¼29	1S	13E	348086
Eric #273	1998-000721	11	SE¼19&NE¼30	1S	13E	348087
Eric #274	1997-029731	1	SE¼ 17	1S	13E	348088
Eric #275	1997-029732	1	NW¼20 & SW¼17	1S	13E	348089
Eric #276	1997-029733	1	NW¼20 & SW¼17	1S	13E	348090

472
473
474
475
476
477
478
479
480
481
482
483
484
485
486
487
488
489
490
491
492
493
494
495
496
497
498
499
500
501
502
503
504
505
506
507
508
509
510
511
512
513
514
515
516
517
518
519
520
521
522
523
524

Exhibit A

Name of Claim	Book	Page	Legal Description	Township	Range	AMC	
Eric #277	1997-029734	1	NW¼20 & SW¼17	1S	13E	348091	525
Eric #278	1997-029735	1	NW¼20 & SW¼17	1S	13E	348092	526
Eric #280	1997-029736	1	SE¼13 & NE¼24	1S	13E	348093	527
Eric #281	1997-029737	1	SW¼18&NW¼19	1S	14E	348094	528
Eric #282	1997-029738	1	SW¼18&NW¼19	1S	14E	348095	529
Eric #283	1997-029739	1	SW¼18&NW¼19	1S	14E	348096	530
Eric #284	1997-029740	1	SW¼18&NW¼19	1S	14E	348097	531
Eric #285	1997-029741	1	NE¼ 19	1S	14E	348098	532
Eric #286	1997-029742	1	SE¼18	1S	14E	348099	533
Eric #287	1997-029743	1	NE¼24	1S	13E	348100	534
Eric #288	1997-029744	1	NE¼24	1S	13E	348101	535
Eric #289	1997-029745	1	NE¼24	1S	13E	348102	536
Eric #290	1997-029746	1	NE¼24	1S	13E	348103	537
Eric #291	1997-029747	1	NE¼24 & NW¼24	1S	13E	348104	538
Eric #292	1997-029748	1	NW¼24	1S	13E	348105	539
Eric #293	1997-029749	1	NW¼24	1S	13E	348106	540
Eric #294	1997-029750	1	NW¼24	1S	13E	348107	541
Eric #295	1997-029751	1	NW¼24	1S	13E	348108	542
Eric #296	1997-029732	1	NE¼19	1S	14E	348109	543
Eric #297	1997-029753	1	NE¼19&S¼19	1S	14E	348110	544
Eric #298	1997-029754	1	NE¼19	1S	14E	348111	545
Eric #299	1997-029755	1	NE¼19 & SE¼19	1S	14E	348112	546
Eric #300	1997-029756	1	NE¼19	1S	14E	348113	547
Eric #301	1997-029757	1	NE¼19 & SE¼19	1S	14E	348114	548
Eric #302	1997-029758	1	NW¼19&NE¼19	1S	14E	348115	549
Eric #303	1997-029759	1	SE¼ 19	1S	14E	348116	550
Eric #304	1997-029760	1	NW¼19	1S	14E	348117	551
Eric #305	1997-029761	1	NW¼19&SW¼19	1S	14E	348118	552
Eric #306	1997-029762	1	NW¼19	1S	14E	348119	553
Eric #307	1997-029763	1	NW¼19 & SW¼19	1S	14E	348120	554
Eric #308	1997-029764	1	NW¼19	1S	14E	348121	555
Eric #309	1997-029765	1	NW¼19&SW¼19	1S	14E	348122	556
Eric #310	1997-029766	1	NW¼19	1S	14E	348123	557
Eric #311	1997-029767	1	SE¼19	1S	14E	348124	558
Eric #312	1997-029768	1	SE¼19	1S	14E	348125	559
Eric #313	1997-029769	1	SE¼19	1S	14E	348126	560
Eric #314	1997-029770	1	SE¼19 & SW¼19	1S	14E	348127	561
Eric #315	1997-029771	1	SW¼19	1S	14E	348128	562
Eric #316	1997-029772	1	NE¼23 & NW¼24	1S	13E	348129	563
Eric #317	1997-029773	1	SW¼ 24	1S	13E	348130	564
Eric #318	1997-029774	1	SE¼23&SW¼24	1S	13E	348131	565
Eric #319	1997-029775	1	SW¼24	1S	13E	348132	566
Eric #320	1997-029776	1	SE¼23 & SW¼24	1S	13E	348133	567
Eric #321	1997-029777	1	NW¼24 & SW¼24	1S	13E	348134	568
Eric #322	1997-029778	1	SW¼24	1S	13E	348135	569
Eric #323	1997-029779	1	NW¼24&SW¼24	1S	13E	348136	570
Eric #324	1997-029780	1	SW¼24	1S	13E	348137	571
Eric #325	1997-029781	1	NW¼24&SW¼24	1S	13E	348138	572
Eric #326	1997-029782	1	SW¼24	1S	13E	348139	573
Eric #327	1997-029783	1	SE¼24	1S	13E	348140	574
Eric #328	1997-029784	1	SW¼24&SE¼24	1S	13E	348141	575
Eric #329	1997-029785	1	NE¼26	1S	13E	348142	576
Eric #330	1997-029786	1	NE¼26	1S	13E	348143	577

Exhibit A

Name of Claim	Book	Page	Legal Description	Township	Range	AMC
Eric #331	1997-029787	1	NW¼25	1S	13E	348144
Eric #332	1997-029788	1	NE¼26 & NW¼25	1S	13E	348145
Eric #333	1997-029789	1	SW¼24 & NW¼25	1S	13E	348146
Eric #334	1997-029790	1	NE¼26 & NW¼25	1S	13E	348147
Eric #335	1997-029791	1	SW¼24&NW¼25	1S	13E	348148
Eric #336	1997-029792	1	NW¼25	1S	13E	348149
Eric #337	1997-029793	1	SW¼24&NW¼25	1S	13E	348150
Eric #338	1997-029794	1	NW¼25	1S	13E	348151
Eric #339	1997-029795	1	SW¼24 & NW¼25	1S	13E	348152
Eric #340	1997-029796	1	NW¼25	1S	13E	348153
Eric #341	1997-029797	1	NE¼25	1S	13E	348154
Eric #342	1997-029798	1	NW¼25&NE¼25	1S	13E	348155
Eric #343	1997-029799	1	SE¼26	1S	13E	348156
Eric #344	1997-029800	1	NE¼26 & SE¼26	1S	13E	348157
Eric #345	1997-029801	1	SE¼26	1S	13E	348158
Eric #346	1997-029802	1	NE¼26 & SE¼26	1S	13E	348159
Eric #347	1997-029803	1	SE¼26 & SW¼25	1S	13E	348160
Eric #348	1997-029804	1	SW¼25	1S	13E	348161
Eric #349	1997-029805	1	NW¼25&SW¼25	1S	13E	348162
Eric #350	1997-029806	1	NE¼35	1S	13E	348163
Eric #351	1997-029807	1	NE¼35	1S	13E	348164
Eric #352	1997-029808	1	NE¼35 & SE¼35	1S	13E	348165
Eric #353	1997-029809	1	NE¼35 & SE¼35	1S	13E	348166
Eric #354	1997-029810	1	SE¼35	1S	13E	348167
Eric #355	1997-029811	1	NE¼35 & SE¼35	1S	13E	348168
Eric #356	1997-029812	1	SE¼35	1S	13E	348169
Eric #357	1997-029813	1	NW¼35 & SW¼35	1S	13E	348170
Eric #358	1997-029814	1	SW¼35&NW¼35	1S	13E	348171
Eric #359	1997-029815	1	NW¼35 & SW¼35	1S	13E	348172
Eric #360	1997-029816	1	NW¼35 & SW¼35	1S	13E	348173
Eric #361	1997-029817	1	SW¼35	1S	13E	348174
Eric #362	1997-029818	1	SW¼35	1S	13E	348175
Eric #363	1997-029819	1	SW¼35	1S	13E	348176
Kay 1	1732	129-130	SW 1/4 SE 1/4 Section 21	1S	13E	312984
Kay 2	1732	131-132	SW 1/4 SE 1/4 Section 21	1S	13E	312985
Kay 3	1732	133-134	SW 1/4 SE 1/4 Section 21	1S	13E	312986
Kay 5	1732	137-138	NE 1/4 Section 34	1S	13E	312988
Kay 6	1732	139-140	NW 1/4 Section 22	1S	13E	312989
Kay 7	1732	141-142	NE 1/4 Section 34	1S	13E	312990
Kay 8	1732	143-144	NW 1/4 Section 22	1S	13E	312991
Kay 9	1732	145-146	NE 1/4 Section 34	1S	13E	312992
Kay 10	1762	147-148	NW 1/4 Section 22	1S	13E	312993
Kay 11	1732	149-150	NE 1/4 SE 1/4 Section 21	1S	13E	312994
Kay 12	1732	151-152	NW 1/4 SW 1/4 Sec 22	1S	13E	312995
Kay 13	1732	153-154	SE 1/4 Section 34	1S	13E	312996
Kay 14	1732	155-156	SW 1/4 Section 22	1S	13E	312997
Kay 18	1732	163-164	NE1/4 NW 1/4 Section22	1S	13E	313001
Kay 19E	1732	165-166	NE 1/4 Section 22	1S	13E	313002
Kay 19W	1732	167-168	NE 1/4 Section 22	1S	13E	313003
Kay 20E	1732	169-170	NE 1/4 NW 1/4 Section22	1S	13E	313004
Kay 20W	1732	171-172	NE 1/4 NW 1/4 Section22	1S	13E	313005
Kay 21E	1732	173-174	NE 1/4 NW 1/4 Section22	1S	13E	313006
Kay 21W	1732	175-176	NE 1/4 NW 1/4 Section22	1S	13E	313007

578
579
580
581
582
583
584
585
586
587
588
589
590
591
592
593
594
595
596
597
598
599
600
601
602
603
604
605
606
607
608
609
610
611
612
613
614
615
616
617
618
619
620
621
622
623
624
625
626
627
628
629
630

Exhibit A

Name of Claim	Book	Page	Legal Description	Township	Range	AMC	
Kay 22	1732	177-178	NE 1/4 NW 1/4 Section 22	1S	13E	313008	631
Kay 81	1732	179-180	NE 1/4 NW 1/4 Section 21	1S	13E	313009	632
Kay 82	1732	181-182	NW 1/4 Section 21	1S	13E	313010	633
Kay 83	1732	183-184	NE 1/4 NW 1/4 Section 21	1S	13E	313011	634
Kay 84	1732	185-186	NW 1/4 Section 21	1S	13E	313012	635
Kay 85	1732	187-188	NE 1/4 NW 1/4 Section 21	1S	13E	313013	636
Kay 86	1732	189-190	NW 1/4 Section 21	1S	13E	313014	637
Kay 87	1732	191-192	SE 1/4 Sect 21	1S	13E	313015	638
Kay 88	1732	193-194	NW 1/4 SW 1/4 Section 21	1S	13E	313016	639
Kay 129	1732	195-196	NE 1/4 Section 20	1S	13E	313017	640
Kay 130	1732	197-198	NE 1/4 Section 20	1S	13E	313018	641
Kay 131	1732	199-200	NE 1/4 Section 20	1S	13E	313019	642
Kay 132	1732	201-202	NE 1/4 Section 20	1S	13E	313020	643
Kay 133	1732	203-204	NE 1/4 Section 20	1S	13E	313021	644
Kay 134	1732	205-206	NE 1/4 Section 20	1S	13E	313022	645
Kay 135	1732	207-208	NE 1/4 SE 1/4 Section 20	1S	13E	313023	646
Kay 136	1732	209-210	NE 1/4 SE 1/4 Section 20	1S	13E	313024	647
Kay 137	1732	211-212	SE 1/4 Section 20	1S	13E	313025	648
Kay 138	1732	213-214	SE 1/4 Section 20	1S	13E	313026	649
Kay 141	1732	215-216	SE 1/4 Section 20	1S	13E	313027	650
Kay 142	1732	217-218	SE 1/4 Section 20	1S	13E	313028	651
Kay 143	1732	219-220	SE 1/4 Section 20	1S	13E	313029	652
Kay 145	1732	221-222	SE 1/4 Section 20	1S	13E	313030	653
Kay 146	1732	223-224	SE 1/4 Section 20	1S	13E	313031	654
Kay 147	1732	225-226	SE 1/4 Section 20	1S	13E	313032	655
Kay 148	1732	227-228	SE 1/4 Section 20	1S	13E	313033	656
Kay 149	1732	229-230	SE 1/4 Section 20	1S	13E	313034	657
Kay 150	1732	231-232	SE 1/4 Section 20	1S	13E	313035	658
Kay 152	604	874	NW 1/4 Section 28	1S	13E	47117	659
LD No. 1	711	870	NE 1/4 Section 23	1S	13E	47272	660
LD No. 2	693	556	NE 1/4 SE 1/4 Section 23	1S	13E	47273	661
LD No. 3	688	870	SE 1/4 Section 23	1S	13E	47274	662
LD No. 4	693	558	NE 1/4 Section 26	1S	13E	47275	663
LD No. 5	693	559	NE 1/4 SE 1/4 Section 26	1S	13E	47276	664
LD No. 6	693	560	SE 1/4 Section 26	1S	13E	47277	665
LD No. 7	693	561	NE 1/4 Section 35	1S	13E	47278	666
LD No. 8	693	562	NE 1/4 Section 35	1S	13E	47279	667
LD No. 9	716	365	NE 1/4 Section 23	1S	13E	47280	668
Margaret 69	559	854	NE 1/4 NW 1/4 Section 22	1S	13E	45754	669
Margaret 69 East	568	276	NE 1/4 NW 1/4 Section 22	1S	13E	45755	670
Margaret 133	559	860	SW 1/4 section 14	1S	13E	45820	671
Margaret 135	559	862	SW 1/4 section 14	1S	13E	45823	672
Margaret 137	559	864	NW 1/4 Section 23	1S	13E	45826	673
Margaret 138	574	588	NE 1/4 Section 22	1S	13E	45827	674
Margaret 139	559	866	NW 1/4 Section 23	1S	13E	45828	675
Margaret 140	574	589	NE 1/4 Section 22	1S	13E	45829	676
Margaret 153	564	531	SW SE 1/4 Ssection 14	1S	13E	45842	677
Margaret 154	564	532	SW SE 1/4 Ssection 14	1S	13E	45843	678
Margaret 155	564	533	NE 1/4 NW 1/4 Section 23	1S	13E	45844	679
Margaret 156	564	534	NE 1/4 NW 1/4 Section 23	1S	13E	45845	680
Margaret 157	559	874	NE 1/4 NW 1/4 Section 22	1S	13E	45846	681
Margaret 159	559	876	NE 1/4 NW 1/4 Section 22	1S	13E	45849	682
Margaret 161	559	878	NE 1/4 NW 1/4 Section 22	1S	13E	45852	683

Exhibit A

Name of Claim	Book	Page	Legal Description	Township	Range	AMC	
Margaret 162	559	879	NW 1/4 Section 22	1S	13E	45853	684
Margaret 162 West	568	282	NW 1/4 Section 22	1S	13E	45854	685
Margaret 163	559	880	SW 1/4 SE 1/4 Section 22	1S	13E	45855	686
Margaret 164 West	568	283	SW 1/4 Section 22	1S	13E	45857	687
Margaret 164	583	785	SW 1/4 Section 22	1S	13E	45856	688
Margaret 165	559	882	SW 1/4 SE 1/4 Section 22	1S	13E	45858	689
Margaret 166	559	883	SW 1/4 Section 22	1S	13E	45859	690
Margaret 166 West	568	284	NW 1/4 Section 22	1S	13E	45860	691
Margaret 217	559	884	NW 1/4 Section 23	1S	13E	45901	692
Margaret 218	559	885	NE 1/4 Section 22	1S	13E	45902	693
Margaret 219	559	886	NW 1/4 Section 23	1S	13E	45903	694
Margaret 220	559	887	NE 1/4 Section 22	1S	13E	45904	695
Margaret 221	559	888	NW 1/4 Section 23	1S	13E	45905	696
Margaret 222	559	889	NE 1/4 Section 22	1S	13E	45906	697
Margaret 223	559	890	SW 1/4 SE 1/4 Section 22	1S	13E	45907	698
Margaret 224	559	891	SE 1/4 Section 22	1S	13E	45908	699
Margaret 225	583	784	SW 1/4 Section 23	1S	13E	45909	700
Margaret 226	574	603	SE 1/4 Section 22	1S	13E	45910	701
Margaret 227	564	535	NE 1/4 NW 1/4 Section 23	1S	13E	45911	702
Margaret 228	564	536	NE 1/4 NW 1/4 Section 23	1S	13E	45912	703
Margaret 229	564	537	NE 1/4 NW 1/4 Section 23	1S	13E	45913	704
Margaret 230	564	538	SW 1/4 SE 1/4 Section 23	1S	13E	45914	705
Margaret 231	564	539	SW 1/4 SE 1/4 Section 23	1S	13E	45915	706
Margaret 233	559	894	SW 1/4 SE 1/4 Section 22	1S	13E	45916	707
Margaret 234	559	895	SW 1/4 Section 22	1S	13E	45917	708
Margaret 234 West	568	287	SW 1/4 Section 22	1S	13E	45918	709
Margaret 235	560	729	SW 1/4 SE 1/4 Section 22	1S	13E	45919	710
Margaret 236	574	604	SW 1/4 Section 22	1S	13E	45920	711
Margaret 237	560	731	SW 1/4 SE 1/4 Section 22	1S	13E	45921	712
Margaret 238	560	732	SW 1/4 Section 22	1S	13E	45922	713
Margaret 239	560	733	NE 1/4 NW 1/4 Section 27	1S	13E	45923	714
Margaret 240	560	734	NW 1/4 Section 27	1S	13E	45924	715
Margaret 241	560	735	NE 1/4 NW 1/4 Section 27	1S	13E	45925	716
Margaret 242	574	605	NW 1/4 Section 27	1S	13E	45926	717
Margaret 243	560	737	NE 1/4 NW 1/4 Section 27	1S	13E	45927	718
Margaret 244	574	606	NW 1/4 Section 27	1S	13E	45928	719
Margaret 245	560	739	NE 1/4 NW 1/4 Section 27	1S	13E	45929	720
Margaret 246	560	740	NW 1/4 Section 27	1S	13E	45930	721
Margaret 247	559	896	SW 1/4 Section 23	1S	13E	45931	722
Margaret 248	574	607	SE 1/4 Section 22	1S	13E	45932	723
Margaret 249	561	578	SW 1/4 Section 23	1S	13E	45933	724
Margaret 250	561	579	SE 1/4 Section 22	1S	13E	45934	725
Margaret 251	561	580	SW 1/4 Section 23	1S	13E	45935	726
Margaret 252	561	581	SE 1/4 Section 22	1S	13E	45936	727
Margaret 253	561	582	NW 1/4 Section 26	1S	13E	45937	728
Margaret 254	561	583	NE 1/4 Section 27	1S	13E	45938	729
Margaret 255	561	584	NW 1/4 Section 26	1S	13E	45939	730
Margaret 256	561	585	NE 1/4 Section 27	1S	13E	45940	731
Margaret 257	561	586	NW 1/4 Section 26	1S	13E	45941	732
Margaret 258	561	587	NE 1/4 Section 27	1S	13E	45942	733

Exhibit A

Name of Claim	Book	Page	Legal Description	Township	Range	AMC	
Margaret 259	561	588	NW 1/4 Section 26	1S	13E	45943	734
Margaret 260	561	589	NE 1/4 Section 27	1S	13E	45944	735
Margaret 261	560	741	SW 1/4 SE 1/4 Section 27	1S	13E	45945	736
Margaret 262	560	742	SW 1/4 Section 27	1S	13E	45946	737
Margaret 263	560	743	SW 1/4 SE 1/4 Section 27	1S	13E	45947	738
Margaret 264	560	744	SW 1/4 Section 27	1S	13E	45948	739
Margaret 265	561	590	SW 1/4 Section 26	1S	13E	45949	740
Margaret 266	561	591	SE 1/4 Section 27	1S	13E	45950	741
Margaret 267	561	592	SW 1/4 Section 26	1S	13E	45951	742
Margaret 268	561	593	SE 1/4 Section 27	1S	13E	45952	743
Margaret 269	560	745	SW 1/4 SE 1/4 Section 27	1S	13E	45953	744
Margaret 270	560	746	SW 1/4 Section 27	1S	13E	45954	745
Margaret 271	560	747	SW 1/4 SE 1/4 Section 27	1S	13E	45955	746
Margaret 272	560	748	SW 1/4 Section 27	1S	13E	45956	747
Margaret 273	561	594	SW 1/4 Section 26	1S	13E	45957	748
Margaret 274	561	595	SE 1/4 Section 27	1S	13E	45958	749
Margaret 275	561	596	SW 1/4 Section 26	1S	13E	45959	750
Margaret 276	561	596	SE 1/4 Section 27	1S	13E	45960	751
Margaret 277	561	596	SW 1/4 SE 1/4 Section 26	1S	13E	45961	752
Margaret 278	561	597	SW 1/4 SE 1/4 Section 26	1S	13E	45962	753
Margaret 279	561	598	SW 1/4 SE 1/4 Section 26	1S	13E	45963	754
Margaret 280	561	599	SW 1/4 SE 1/4 Section 26	1S	13E	45964	755
Margaret 281	561	600	NE 1/4 NW 1/4 Section 26	1S	13E	45965	756
Margaret 282	561	603	NE 1/4 NW 1/4 Section 26	1S	13E	45966	757
Margaret 283	567	542	NE 1/4 NW 1/4 Section 26	1S	13E	45967	758
Margaret 284	567	543	NE 1/4 NW 1/4 Section 26	1S	13E	45968	759
Margaret 285	567	544	NW 1/4 SW 1/4 Section 23	1S	13E	45969	760
Margaret 286	567	545	SW 1/4 SE 1/4 Section 23	1S	13E	45970	761
Margaret 287	564	540	SW 1/4 SE 1/4 Section 23	1S	13E	45971	762
Margaret 305	565	739	NE 1/4 NW 1/4 Section 35	1S	13E	45985	763
Margaret 306	565	740	NW 1/4 Section 35	1S	13E	45986	764
Margaret 307	565	741	NE 1/4 NW 1/4 Section 35	1S	13E	45987	765
Margaret 308	565	742	NW 1/4 Section 35	1S	13E	45988	766
Margaret 309	565	743	NE 1/4 NW 1/4 Section 35	1S	13E	45989	767
Margaret 310	565	744	NW 1/4 Section 35	1S	13E	45990	768
Margaret 311	565	745	NE 1/4 NW 1/4 Section 35	1S	13E	45991	769
Margaret 312	565	746	NW 1/4 Section 35	1S	13E	45992	770
Margaret 313	565	747	SE 1/4 Section 27	1S	13E	45993	771
Margaret 314	565	748	SW 1/4 SE 1/4 Section 27	1S	13E	45994	772
Margaret 315	565	749	NE 1/4 Section 34	1S	13E	45995	773
Margaret 316	565	750	NE 1/4 NW 1/4 Section 34	1S	13E	45996	774
Margaret 317	565	751	NE 1/4 Section 34	1S	13E	45997	775
Margaret 318	565	752	NE 1/4 NW 1/4 Section 34	1S	13E	45998	776
Margaret 319	565	753	NE 1/4 Section 34	1S	13E	45999	777
Margaret 320	565	754	NE 1/4 NW 1/4 Section 34	1S	13E	46000	778
Margaret 321	567	546	SW 1/4 Section 27	1S	13E	46001	779
Margaret 322	567	547	NW 1/4 Section 34	1S	13E	46002	780

RECEIVED
STATE OFFICE
JUN 26 A 9:32

Exhibit A

Name of Claim	Book	Page	Legal Description	Township	Range	AMC	
Margaret 323	567	548	NW 1/4 Section 34	1S	13E	46003	781 7
Margaret 324	567	549	NW 1/4 Section 34	1S	13E	46004	782
Margaret 325	565	755	SW 1/4 Section 22	1S	13E	46005	783 7
Margaret 327	565	757	SW 1/4 Section 22	1S	13E	46007	784 7
Margaret 328	565	758	SE 1/4 Section 34	1S	13E	46008	785 7
Margaret 331	614	329	SW 1/4 Section 22	1S	13E	46011	786 7
Margaret 332	583	778	NE 1/4 Section 28	1S	13E	46012	787
Margaret 333	572	916	NW 1/4 Section 27	1S	13E	46013	788
Margaret 334	572	917	NE 1/4 Section 28	1S	13E	46014	789
Margaret 335	583	787	NE 1/4 Section 28	1S	13E	46015	790
Margaret 336	572	919	NE 1/4 NW 1/4 Section 28	1S	13E	46016	791 7
Rook No. 1	1771	262	NE 1/4 Section 23	1S	13E	316548	792 7
Rook No. 2	1771	263	NE 1/4 SE 1/4 Section 23	1S	13E	316549	793
Rook No. 3	1771	264	SE 1/4 Section 23	1S	13E	316550	794
Rook No. 4	1771	265	SE 1/4 Section 23	1S	13E	316551	795
Rook No. 5	1771	266	SE 1/4 Section 23	1S	13E	316552	796
Rook No. 6	1771	267	SE 1/4 Section 23	1S	13E	316553	797
Rook No. 7	1771	268	NE 1/4 Section 26	1S	13E	316554	798 7
East No. 9A	2001	886	SW1/429,SE1/429	1S	13E	355529	799 ←
Sun #62A	2001	899	SW1/428	1S	13E	355534	800 7
Sun #63A	2001	901	SW1/428	1S	13E	355535	801 7
Sun #64A	2001	903	SW&SE1/428	1S	13E	355536	802 7
Dan 1	2002	868	SE1/4 3	2S	12E	356180	803 7
Dan 2	2002	869	SE1/42	2S	12E	356181	804
Dan 3	2002	870	SW1/411	2S	12E	356182	805
Dan 4	2002	871	SE1/4NE1/411	2S	12E	356183	806
Dan 5	2002	872	NE1/4 11	2S	12E	356184	807
Dan 6	2002	873	SE1/4SW1/4 36	1S	12E	356185	808
Dan 7	2002	874	SE1/4SW1/4 36	1S	12E	356186	809
Dan 8	2002	875	SW1/4SE1/4 1,NE1/4 12	2S	12E	356187	810
Dan 9	2002	876	SE1/4SW1/4 1,NE1/4 12	2S	12E	356188	811
Dan 10	2002	877	SE1/4 1	2S	12E	356189	812
Dan 11	2002	878	NE1/412	2S	12E	356190	813
Dan 12	2002	879	NE1/412	2S	12E	356191	814
Dan 13	2002	880	SE1/41,NE1/412	2S	12E	356192	815
Dan 14	2002	881	NE1/4SE1/412	2S	12E	356193	816
Dan 15	2002	882	NE1/4SE1/412	2S	12E	356194	817
Dan 16	2002	883	NE1/412	2S	12E	356195	818
Dan 17	2002	884	SW1/4 1	2S	12E	356196	819
Dan 18	2002	885	SW1/4SE1/4 1	2S	12E	356197	820
Dan 19	2002	886	NW1/411	2S	12E	356198	821
Dan 20	2002	887	SW1/411	2S	12E	356199	822
Dan 21	2002	888	NW1/4SW1/411	2S	12E	356200	823
Dan 22	2002	889	NW1/4SW1/411	2S	12E	356201	824
Dan 23	2002	890	NW1/4SW1/411	2S	12E	356202	825
Dan 24	2002	891	NW1/4NE1/4 2	2S	12E	356203	826 7
Legal Tender 1	2003	12154	North West 1/4 Section 1	2S	12E	356884	827 7
Legal Tender 2	2003	12155	North West 1/4 Section 1	2S	12E	356885	828
Legal Tender 3	2003	12156	South West 1/4 Section 1	2S	12E	356886	829
Legal Tender 4	2003	12157	South West 1/4 Section 1	2S	12E	356887	830
Legal Tender 5	2003	12158	North West 1/4 Section 1	2S	12E	356888	831
Legal Tender 6	2003	12159	North West 1/4 Section 1	2S	12E	356889	832
Legal Tender 7	2003	12160	North West 1/4 Section 1	2S	12E	356890	833 7

Exhibit A

Name of Claim	Book	Page	Legal Description	Township	Range	AMC
Legal Tender 8	2003	12161	North West 1/4 Section 1	2S	12E	356891
Legal Tender 9	2003	12162	South East 1/4 Section 1	2S	12E	356892
Legal Tender 10	2003	12163	South East 1/4 Section 1	2S	12E	356893
Legal Tender 11	2003	12164	North East 1/4 Section 1	2S	12E	356894
Legal Tender 12	2003	12165	North East 1/4 Section 1	2S	12E	356895
Legal Tender 13	2003	12066	South West 1/4 Section 6	2S	13E	356865
Legal Tender 14	2003	12167	South West 1/4 Section 6	2S	13E	356866
Legal Tender 15	2003	12168	South West 1/4 Section 6	2S	13E	356867
Legal Tender 16	2003	12169	South East 1/4 Section 6	2S	13E	356896
Legal Tender 17	2003	12170	North West 1/4 Section 6	2S	13E	356868
Legal Tender 18	2003	12171	North West 1/4 Section 6	2S	13E	356869
Legal Tender 19	2003	12172	South West 1/4 Section 32	1S	13E	356897
Legal Tender 20	2003	12173	South East 1/4 Section 32	1S	13E	356870
Legal Tender 21	2003	12174	South East 1/4 Section 33	1S	13E	356871
Legal Tender 22	2003	12175	South East 1/4 Section 32	1S	13E	356872
Legal Tender 23	2002	69016	North West 1/4 Section 32	1S	13E	356933
Galaxy No. 1	2004	2354	SW1/41	2S	12E	359395
Gladiator No. 1	2004	2355	NW1/432	1S	13E	359396
Gladiator No. 2	2004	2356	NW1/4NE1/432	1S	13E	359397
Gladiator No. 3	2004	2357	NE1/432	1S	13E	359398
Gladiator No. 4	2004	2358	SW1/429,NW1/432	1S	13E	359399
Gladiator No. 5	2004	2359	SW1/4SE1/429,NW1/4NE1/432	1S	13E	359400
Gladiator No. 6	2004	2360	SE1/429,NE1/432	1S	13E	359401
Gladiator No. 7	2004	2361	NE1/4,SE1/4,NW1/4&SW1/4	1S	13E	359402
Gladiator No. 8	2004	2362	NE1/4SE1/429	1S	13E	359403
Gladiator No. 9	2004	2363	NW1/4SW1/428,NE1/4SE1/42	1S	13E	406339
Olga 1	2004	86442	NW 1/4 Section 28	1S	13E	362903
Olga 2	2004	86443	NW 1/4 Section 28	1S	13E	362904
Olga 3	2004	86444	NE 1/4 Section 29	1S	13E	362905
Olga 4	2004	86445	NE 1/4 Section 29	1S	13E	362906
Kay 15A	2003	4012	SE 1/4 Section 34	1S	13E	357097
Kay 140A	2003	4013	SE 1/4 Section 20	1S	13E	357098
Kay 151	1753	767	NE 1/4 Section 29	1S	13E	315168
Wiley Bill #1	2007	8407	NE1/4 Section 13	1S	13E	377139
Wiley Bill #2	2007	8408	SW1/4 Section 13	1S	13E	377140
Wiley Bill #3	2007	8409	SW1/4 Section 13	1S	13E	377141
Wiley Bill #4	2007	8410	SE1/4 Section 13	1S	13E	377142
Wiley Bill #5	2007	8411	SE1/4 Section 13	1S	13E	377143
Wiley Bill #6	2007	8412	SE1/4 Section 13	1S	13E	377144
Wiley Bill #7	2007	8413	SE1/4 Section 13	1S	13E	377145
Wiley Bill #8	2007	8414	SE1/4 & NE1/4 Sec 13	1S	13E	377146
Wiley Bill #9	2007	8415	NE1/4 Section 13	1S	13E	377147
Wiley Bill #10	2007	8416	NE1/4 Section 13	1S	13E	377148
Wiley Bill #11	2007	8417	SE1/4 Section 13	1S	13E	377149
Wiley Bill #12	2007	8418	NE1/4 & SE1/4 Sec 13	1S	13E	377150
Wiley Bill #13	2007	8419	SW1/4 Section 18	1S	14E	377151
Wiley Bill #14	2007	8420	NW1/4 & SW1/4 Sec18	1S	14E	377152
Wiley Bill #15	2007	8421	SW1/4 Section 18	1S	14E	377153
Wiley Bill #16	2007	8422	NW1/4 & SW1/4 Sec18	1S	14E	377154
Wiley Bill #17	2007	8423	SW1/4 Section18	1S	14E	377155
Wiley Bill #18	2007	8424	NW1/4 & SW1/4 Sec18	1S	14E	377156
Wiley Bill #19	2007	8425	NW1/4 & SW1/4 Sec18	1S	14E	377157
Wiley Bill #21	2007	8426	NW1/4 Section 18	1S	14E	377158

834
835
836
837
838
839
840
841
842
843
844
845
846
847
848
849
850
851
852
853
854
855
856
857
858
859
860
861
862
863
864
865
866
867
868
869
870
871
872
873
874
875
876
877
878
879
880
881
882
883
884
885
886

Exhibit A

Name of Claim	Book	Page	Legal Description	Township	Range	AMC	
Wiley Bill #22	2007	8427	NW1/4 Section 18	1 S	14 E	377159	887 7
Wiley Bill #23	2007	8428	NW1/4 Section 18	1 S	14 E	377160	888
Wiley Bill #24	2007	8429	NW1/4 Section 18	1 S	14 E	377161	889 J
Wiley Bill #28	2007	1030	SW1/4 Section 18	1 S	14 E	377165	890
Wiley Bill #29	2007	1031	NE1/4 Section 18	1 S	14 E	377166	891 J
Hutton #1	2010	101285	NE 1/4 Section 24	1S	13E	402476	892 7
Hutton #2	2010	101286	NE 1/4 Section 24	1S	13E	402477	893
Hutton #3	2010	101287	NE 1/4 Section 24	1S	13E	402478	894
Hutton #4	2010	101288	NE 1/4 Section 24	1S	13E	402479	895
Hutton #5	2010	101289	NE 1/4 Section 24	1S	13E	402480	896
Hutton #6	2010	101290	SE 1/4 Section 24	1S	13E	402481	897
Hutton #7	2010	101291	SE 1/4 Section 24	1S	13E	402482	898
Hutton #8	2010	101292	SW 1/4 Section 19	1S	14E	402483	899
Hutton #9	2010	101293	SW 1/4 Section 19	1S	14E	402484	900
Hutton #10	2010	101294	SE 1/4 Section 24	1S	13E	402485	901
Hutton #11	2010	101295	SE 1/4 Section 24	1S	13E	402486	902
Hutton #12	2010	101296	SE 1/4 Section 24	1S	13E	402487	903
Hutton #13	2010	101297	SE 1/4 Section 24	1S	13E	402488	904
Hutton #14	2010	101298	SW 1/4 Section 19	1S	14E	402489	905
Hutton #15	2010	101299	SW 1/4 Section 19	1S	14E	402490	906
Hutton #16	2010	101300	SE 1/4 Section 24	1S	13E	402491	907
Hutton #17	2010	101301	SE 1/4 Section 24	1S	13E	402492	908
Hutton #18	2010	101302	NE 1/4 Section 25	1S	13E	402493	909
Hutton #19	2010	101303	SE 1/4 Section 24	1S	13E	402494	910
Hutton #20	2010	101304	NE 1/4 Section 25	1S	13E	402495	911
Hutton #21	2010	101305	NE 1/4 Section 25	1S	13E	402496	912
Hutton #22	2010	101306	NE 1/4 Section 25	1S	13E	402497	913
Mud Springs #1	2010	101307	SE 1/4 Section 30	1S	14E	402498	914
Mud Springs #2	2010	101308	SW 1/4 Section 30	1S	14E	402499	915
Mud Springs #3	2010	101309	SW 1/4 Section 30	1S	14E	402500	916
Mud Springs #4	2010	101310	SW 1/4 Section 30	1S	14E	402501	917
Mud Springs #5	2010	101311	SW 1/4 Section 30	1S	14E	402502	918
Mud Springs #6	2010	101312	SE 1/4 Section 30	1S	14E	402503	919
Mud Springs #7	2010	101313	SE 1/4 Section 30	1S	14E	402504	920
Mud Springs #8	2010	101314	SW 1/4 Section 30	1S	14E	402505	921
Mud Springs #9	2010	101315	SW 1/4 Section 30	1S	14E	402506	922
Mud Springs #10	2010	101316	NW 1/4 Section 31	1S	14E	402507	923
Mud Springs #11	2010	101317	NW 1/4 Section 31	1S	14E	402508	924
Mud Springs #12	2010	101318	NE 1/4 Section 31	1S	14E	402509	925
Mud Springs #13	2010	101319	NE 1/4 Section 31	1S	14E	402510	926
Mud Springs #14	2010	101320	NE 1/4 Section 31	1S	14E	402511	927
Mud Springs #15	2010	101321	NW 1/4 Section 31	1S	14E	402512	928
Mud Springs #16	2010	101322	NW 1/4 Section 31	1S	14E	402513	929
Mud Springs #17	2010	101323	NW 1/4 Section 31	1S	14E	402514	930
Mud Springs #18	2010	101324	NW 1/4 Section 31	1S	14E	402515	931
Mud Springs #19	2010	101325	NE 1/4 Section 31	1S	14E	402516	932
Mud Springs #20	2010	101326	NE 1/4 Section 31	1S	14E	402517	933
Mud Springs #21	2010	101327	NE 1/4 Section 31	1S	14E	402518	934
Mud Springs #22	2010	101328	NE 1/4 Section 31	1S	14E	402519	935
Mud Springs #23	2010	101329	NW 1/4 Section 31	1S	14E	402520	936
Mud Springs #24	2010	101330	NW 1/4 Section 31	1S	14E	402521	937
Mud Springs #25	2010	101331	NW Section 31	1S	14E	402522	938
Mud Springs #26	2010	101332	NW 1/4 Section 31	1S	14E	402523	939 J

Exhibit A

Name of Claim	Book	Page	Legal Description	Township	Range	AMC	
Mud Springs #27	2010	101333	NE 1/4 Section 31	1S	14E	402524	940
Mud Springs #28	2010	101334	NE 1/4 Section 31	1S	14E	402525	941
Mud Springs #29	2010	101335	SE 1/4 Section 31	1S	14E	402526	942
Mud Springs #30	2010	101336	SE 1/4 Section 31	1S	14E	402527	943
Mud Springs #31	2010	101337	SW 1/4 Section 31	1S	14E	402528	944
Mud Springs #32	2010	101338	SW 1/4 Section 31	1S	14E	402529	945
Mud Springs #33	2010	101339	SW 1/4 Section 31	1S	14E	402530	946
Mud Springs #34	2010	101340	SW 1/4 Section 31	1S	14E	402531	947
Mud Springs #35	2010	101341	SE 1/4 Section 31	1S	14E	402532	948
Mud Springs #36	2010	101342	SE 1/4 Section 31	1S	14E	402533	949
Mud Springs #37	2010	101343	SE 1/4 Section 31	1S	14E	402534	950
Mud Springs #38	2010	101344	SE 1/4 Section 31	1S	14E	402535	951
Mud Springs #39	2010	101345	SW 1/4 Section 31	1S	14E	402536	952
Mud Springs #40	2010	101346	SW 1/4 Section 31	1S	14E	402537	953
Mud Springs #41	2010	101347	SW 1/4 Section 31	1S	14E	402538	954
Mud Springs #42	2010	101348	SW 1/4 Section 31	1S	14E	402539	955
Mud Springs #43	2010	101349	SE 1/4 Section 31	1S	14E	402540	956
Mud Springs #44	2010	101350	SE 1/4 Section 31	1S	14E	402541	957
Roadside #1	2011	122230	SE 1/4 Section 29	1S	13E	405551	958
Roadside #2	2011	122231	SE 1/4 Section 29	1S	13E	405552	959
Roadside #3	2011	122232	SE 1/4 Section 29	1S	13E	405553	960
Roadside #4	2011	122233	SW 1/4 Section 28	1S	13E	405554	961
Roadside #5	2011	122234	SW 1/4 Section 28	1S	13E	405555	962
Oak 40	2011	122235	SW 1/4 Section 28	1S	13E	405556	963
Bufford 1	2013	9793	SW 1/4 Section 24	1S	12E	420992	964
Bufford 2	2013	9794	SW 1/4 Section 24	1S	12E	420993	965
Bufford 3	2013	9795	SW 1/4 Section 24	1S	12E	420994	966
Bufford 4	2013	9796	SE 1/4 Section 24	1S	12E	420995	967
Bufford 5	2013	9665	SE 1/4 Section 24	1S	12E	420864	968
Bufford 6	2013	9666	SE 1/4 Section 24	1S	12E	420865	969
Supie 6	2012	20311	NE 1/4 Section 26	1S	12E	41108	970
Supie 18	2012	20323	NE 1/4 Section 26	1S	12E	414420	971
Supie 19	2012	20324	NE 1/4 Section 26	1S	12E	414421	972
Supie 20	2012	20325	NW 1/4 Section 26	1S	12E	414422	973
Verde 44	2014	3774	NE Section 35	1S	13E	426152	974
Verde 45	2014	3775	NW Section 36	1S	13E	426153	975
Verde 46	2014	3776	NW Section 36	1S	13E	426154	976
Verde 47	2014	3777	NW Section 36	1S	13E	426155	977
Verde 48	2014	3778	NW Section 36	1S	13E	426156	978
Verde 49	2014	3779	NENW Section 36	1S	13E	426157	979
Verde 50	2014	3780	NE Section 36	1S	13E	426158	980
Verde 51	2014	3781	NE Section 36	1S	13E	426159	981
Verde 52	2014	3782	NE Section 36	1S	13E	426160	982
Verde 53	2014	3783	NE Section 36	1S	13E	426161	983
Verde 62	2014	3784	NW Section 31	1S	14E	426162	984
Verde 63	2014	3785	NW Section 31	1S	14E	426163	985
Verde 64	2014	3786	NE Section 36	1S	13E	426164	986
Verde 65	2014	3787	NE Section 36	1S	13E	426165	987
Verde 66	2014	3788	NE Section 36	1S	13E	426166	988
Verde 67	2014	3789	NE Section 36	1S	13E	426167	989
Verde 68	2014	3790	NENW Section 36	1S	13E	426168	990
Verde 69	2014	3791	NW Section 36	1S	13E	426169	991
Verde 70	2014	3792	NW Section 36	1S	13E	426170	992

940-
941
942
943
944
945
946
947
948
949
950
951
952
953
954
955
956
957
958
959
960
961
962
963
964
965
966
967
968
969
970
971
972
973
974
975
976
977
978
979
980
981
982
983
984
985
986
987
988
989
990
991
992

Handwritten notes and marks on the right side of the page include a large bracket spanning rows 956-957, a bracket spanning rows 958-960, a bracket spanning rows 961-963, a bracket spanning rows 964-966, a bracket spanning rows 967-969, a bracket spanning rows 970-973, a bracket spanning rows 974-977, a bracket spanning rows 978-981, a bracket spanning rows 982-985, a bracket spanning rows 986-989, a bracket spanning rows 990-991, and a bracket spanning rows 992-993. There are also some handwritten numbers and symbols, including "4144" near row 971 and a circled "4144" near row 970.

Exhibit A

Name of Claim	Book	Page	Legal Description	Township	Range	AMC	
Verde 71	2014	3793	NW Section 36	1S	13E	426171	993
Verde 72	2014	3794	NW Section 36	1S	13E	426172	994
Verde 73	2014	3795	NE Section 35	1S	13E	426173	995
Verde 74	2014	3796	NWSW Section 35	1S	13E	426174	996
Verde 75	2014	3797	NWSW Section 35	1S	13E	426175	997
Verde 76	2014	3798	NENWSWSE Section 35	1S	13E	426176	998
Verde 77	2014	3799	NESE Section 35	1S	13E	426177	999
Verde 78	2014	3800	NESE Section 35	1S	13E	426178	1000
Verde 79	2014	3801	NESE Section 35	1S	13E	426179	1001
Verde 80	2014	3802	NESE Section 35	1S	13E	426180	1002
Verde 81	2014	3803	NESE Section 35	1S	13E	426181	1003
Verde 82	2014	3833	NWSW Section 36	1S	13E	426182	1004
Verde 83	2014	3804	NWSW Section 36	1S	13E	426183	1005
Verde 84	2014	3805	NWSW Section 36	1S	13E	426184	1006
Verde 85	2014	3806	NENWSWSE Section 36	1S	13E	426185	1007
Verde 86	2014	3807	NESE Section 36	1S	13E	426186	1008
Verde 87	2014	3808	NESE Section 36	1S	13E	426187	1009
Verde 88	2014	3809	NESE Section 36	1S	13E	426188	1010
Verde 89	2014	3810	NESE Section 36	1S	13E	426189	1011
Verde 90	2014	3811	NWSW Section 36	1S	14E	426190	1012
Verde 91	2014	3812	NWSW Section 36	1S	14E	426191	1013
Verde 92	2014	3813	SSW Section 31	1S	14E	426192	1014
Verde 93	2014	3814	SSW Section 31	1S	14E	426193	1015
Verde 94	2014	3815	SSW Section 31	1S	13E	426194	1016
Verde 95	2014	3816	SE Section 36	1S	13E	426195	1017
Verde 96	2014	3817	SE Section 36	1S	13E	426196	1018
Verde 97	2014	3818	SE Section 36	1S	13E	426197	1019
Verde 98	2014	3819	SWSW Section 36	1S	13E	426198	1020
Verde 99	2014	3820	SW Section 36	1S	13E	426199	1021
Verde 100	2014	3821	SW Section 36	1S	13E	426200	1022
Verde 101	2014	3822	SW Section 36	1S	13E	426201	1023
Verde 102	2014	3823	SW Section 36	1S	13E	426202	1024
Verde 103	2014	3824	SE Section 35	1S	13E	426203	1025
Verde 104	2014	3825	SE Section 35	1S	13E	426204	1026
Verde 105	2014	3826	SE Section 35	1S	13E	426205	1027
Verde 106	2014	3827	SE Section 35	1S	13E	426206	1028
Verde 107	2014	3828	SWSE Section 35	1S	13E	426207	1029
Verde 108	2014	3829	SW Section 35	1S	13E	426208	1030
Verde 109	2014	3830	SW Section 35	1S	13E	426209	1031
Verde 112	2014	3831	NW Section 31	1S	14E	426210	1032
Verde 113	2014	3832	NW Section 31	1S	14E	426211	1033
Verde 1	2014	9751	NE Section 30	1S	14E	427059	1034
Verde 2	2014	9752	NE Section 30	1S	14E	427060	1035
Verde 3	2014	9753	NE Section 30	1S	14E	427061	1036
Verde 4	2014	9754	NE Section 30	1S	14E	427062	1037
Verde 5	2014	9755	NENW Section 30	1S	14E	427063	1038
Verde 6	2014	9756	NW Section 30	1S	14E	427064	1039
Verde 7	2014	9757	NW Section 30	1S	14E	427065	1040
Verde 8	2014	9758	NW Section 30	1S	14E	427066	1041
Verde 9	2014	9759	NW Section 30	1S	13E	427067	1042
Verde 10	2014	9760	NW Section 30	1S	13E	427068	1043
Verde 11	2014	9761	NE Section 25	1S	13E	427069	1044
Verde 12	2014	9762	NWSW Section 25	1S	13E	427070	1045

Exhibit A

Name of Claim	Book	Page	Legal Description	Township	Range	AMC	
Verde 13	2014	9763	NWSW Section 25	1S	13E	427071	1046
Verde 14	2014	9764	NWSW Section 25	1S	13E	427072	1047
Verde 15	2014	9765	NENW Section 25	1S	13E	427073	1048
Verde 16	2014	9766	NESE Section 25	1S	13E	427074	1049
Verde 17	2014	9767	NESE Section 25	1S	13E	427075	1050
Verde 18	2014	9768	NESE Section 25	1S	13E	427076	1051
Verde 19	2014	9769	NESE Section 25	1S	14E	427077	1052
Verde 20	2014	9770	NWSW Section 30	1S	14E	427078	1053
Verde 21	2014	9771	NWSW Section 30	1S	14E	427079	1054
Verde 22	2014	9772	NWSW Section 30	1S	14E	427080	1055
Verde 23	2014	9773	NWSW Section 30	1S	14E	427081	1056
Verde 24	2014	9774	NENW Section 30	1S	14E	427082	1057
Verde 25	2014	9775	NESE Section 30	1S	14E	427083	1058
Verde 26	2014	9776	NESE Section 30	1S	14E	427084	1059
Verde 27	2014	9777	NESE Section 30	1S	14E	427085	1060
Verde 28	2014	9778	SE Section 30	1S	14E	427086	1061
Verde 29	2014	9779	SE Section 30	1S	14E	427087	1062
Verde 30	2014	9780	SE Section 30	1S	14E	427088	1063
Verde 31	2014	9781	SWSE Section 30	1S	14E	427089	1064
Verde 32	2014	9782	SW Section 30	1S	14E	427090	1065
Verde 33	2014	9783	SW Section 30	1S	14E	427091	1066
Verde 34	2014	9784	SW Section 30	1S	14E	427092	1067
Verde 35	2014	9785	SW Section 30	1S	13E	427093	1068
Verde 36	2014	9786	SW Section 30	1S	13E	427094	1069
Verde 37	2014	9787	SE Section 25	1S	13E	427095	1070
Verde 38	2014	9788	SE Section 25	1S	13E	427096	1071
Verde 39	2014	9789	SE Section 25	1S	13E	427097	1072
Verde 40	2014	9790	SWSE Section 25	1S	13E	427098	1073
Verde 41	2014	9791	SW Section 25	1S	13E	427099	1074
Verde 42	2014	9792	SW Section 25	1S	13E	427100	1075
Verde 43	2014	9793	SW Section 25	1S	13E	427101	1076
Verde 54	2014	9794	SW Section 25	1S	14E	427102	1077
Verde 55	2014	9795	SWSection 30	1S	14E	427103	1078
Verde 56	2014	9796	SWSection 30	1S	14E	427104	1079
Verde 57	2014	9797	SWSection 30	1S	14E	427105	1080
Verde 58	2014	9798	SWSection 30	1S	14E	427106	1081
Verde 59	2014	9799	SWSection 30	1S	14E	427107	1082
Verde 60	2014	9800	SE Section 30	1S	14E	427108	1083
Verde 61	2014	9801	SE Section 30	1S	14E	427109	1084
Verde 110	2014	9802	SE Section 30	1S	14E	427110	1085
Verde 111	2014	9803	SW Section 19	1S	14E	427111	1086
Rawhide 1	2015	10641	SW Section 19	1S	13E	430459	1087
Rawhide 2	2015	10642	NWSW Section 34	1S	13E	430460	1088
Rawhide 3	2015	10643	NWSW Section 34	1S	13E	430461	1089
Rawhide 4	2015	10644	NWSW Section 34	1S	13E	430462	1090
Rawhide 5	2015	10645	NWSW Section 34	1S	13E	430463	1091
Rawhide 6	2015	10646	NENW Section 34	1S	13E	430464	1092
Rawhide 7	2015	10647	NESE Section 34	1S	13E	430465	1093
Rawhide 8	2015	10648	NESE Section 34	1S	13E	430466	1094
Rawhide 9	2015	10649	NESE Section 34	1S	13E	430467	1095
Rawhide 10	2015	10650	NESE Section 34	1S	13E	430468	1096
Rawhide 11	2015	10651	SE Section 34	1S	13E	430469	1097
Rawhide 12	2015	10652	SE Section 34	1S	13E	430470	1098

Exhibit A

Name of Claim	Book	Page	Legal Description	Township	Range	AMC	
Rawhide 13	2015	10653	SE Section 34	1S	13E	430471	1099 7
Rawhide 14	2015	10654	SE Section 34	1S	13E	430472	1100
Rawhide 15	2015	10655	SWSE Section 34	1S	13E	430473	1101
Rawhide 16	2015	10656	SW Section 34	1S	13E	430474	1102
Rawhide 17	2015	10657	SW Section 35	1S	13E	430475	1103
Rawhide 18	2015	10658	SW Section 36	1S	13E	430476	1104
Rawhide 19	2015	10659	SW Section 37	1S	13E	430477	1105
Rawhide 20	2015	10660	SE Section 34	1S	13E	430478	1106
Rawhide 21	2015	10661	SWSE Section 34	1S	13E	430479	1107
Rawhide 22	2015	10662	SE Section 34	1S	13E	430480	1108
Rawhide 23	2015	10663	SE Section 35	1S	13E	430481	1109
Rawhide 24	2015	10664	NWSection 34	1S	13E	430482	1110
Rawhide 25	2015	10665	NWSection 34	1S	13E	430483	1111
Rawhide 26	2015	10666	NWSection 34	1S	13E	430484	1112
Rawhide 27	2015	10667	NWSection 34	1S	13E	430485	1113
Rawhide 28	2015	10668	SW Section 27	1S	13E	430486	1114
Bridge 1	2016	31659	SW Section 27	1S	12E	438266	1115 7
Bridge 2	2016	31660	NESE Section 21	1S	12E	438267	1116
Bridge 3	2016	31661	NESE Section 21	1S	12E	438268	1117
Bridge 4	2016	31662	NWNE Section 21	1S	12E	438269	1118
Bridge 5	2016	31663	NWSW Section 21	1S	12E	438270	1119
Bridge 6	2016	31664	NWSW Section 21	1S	12E	438271	1120
Bridge 7	2016	31665	NESE Section 20	1S	12E	438272	1121
Bridge 8	2016	31666	NENW Section 20	1S	12E	438273	1122
Bridge 9	2016	31667	NWSE Section 20	1S	12E	438274	1123
Bridge 10	2016	31668	NWSE Section 20	1S	12E	438275	1124
Bridge 11	2016	31669	NESW Section 20	1S	12E	438276	1125
Bridge 12	2016	31670	NWSE Section 20	1S	12E	438277	1126
Bridge 13	2016	31671	NWSW Section 20	1S	12E	438278	1127
Bridge 14	2016	31672	NWSW Section 20	1S	12E	438279	1128
Bridge 15	2016	31673	NENW Section 20	1S	12E	438280	1129
Bridge 16	2016	31674	NWSE Section 20	1S	12E	438281	1130
Bridge 17	2016	31675	SWNW Section 21	1S	12E	438282	1131
Bridge 18	2016	31676	SWNW Section 21	1S	12E	438283	1132
Bridge 19	2016	31677	NWSW Section 28	1S	12E	438284	1133
Bridge 20	2016	31678	NESE Section 29	1S	12E	438285	1134
Bridge 21	2016	31679	NENW Section 29	1S	12E	438286	1135
Bridge 22	2016	31680	NWSW Section 29	1S	12E	438287	1136
Bridge 23	2016	31681	NWSW Section 29	1S	12E	438288	1137
Kay 4	2016	31682	NESEW Section 29	1S	13E	438289	1138
Kay 16	2016	31683	SESW Section 21	1S	13E	438290	1139
Kay 17	2016	31684	NESE Section 21	1S	13E	438291	1140
Raptor # 1	2006	135862	SESE Section 21	1S	13E	374059	1141 7
Raptor # 2	2006	135863	SW 1/4 Section 12	1S	13E	374060	1142
Raptor # 3	2006	135864	SW 1/4 Section 13	1S	13E	374061	1143
Raptor # 4	2006	135865	NE 1/4 Section 12	1S	13E	374062	1144
Raptor # 5	2006	135866	NE 1/4 Section 13	1S	13E	374063	1145
Raptor # 6	2006	135867	SE 1/4 Section 2	1S	13E	374064	1146
Raptor # 7	2006	135868	SE 1/4 Section 2	1S	13E	374065	1147
AHAB 45	2017	77545	SE 1/4 Section 19	4S	13E	446091	1148 7
AHAB 46	2017	77546	SWSE 1/4 Section 19	4S	13E	446092	1149
AHAB 47	2017	77547	SW 1/4 Section 19	4S	13E	446093	1150
AHAB 48	2017	77548	SE 1/4 Section 24	4S	12E	446094	1151

Exhibit A

Name of Claim	Book	Page	Legal Description	Township	Range	AMC	
AHAB 49	2017	77549	SE 1/4 Section 24	4S	12E	446095	1152
AHAB 50	2017	77550	SE 1/4 Section 24	4S	12E	446096	1153
AHAB 51	2017	77551	SE 1/4 Section 24	4S	12E	446097	1154
AHAB 52	2017	77552	NE Section 26	4S	12E	446098	1155
AHAB 66	2017	77553	NE Section 30	4S	13E	446099	1156
AHAB 67	2017	77554	NE Section 30	4S	13E	446100	1157
AHAB 68	2017	77555	NW Section 30	4S	13E	446101	1158
AHAB 69	2017	77556	NW Section 30	4S	13E	446102	1159
AHAB 70	2017	77557	NE Section 25	4S	12E	446103	1160
AHAB 71	2017	77558	NW Section 25	4S	12E	446104	1161
AHAB 72	2017	77559	NW Section 25	4S	12E	446105	1162
AHAB 73	2017	77560	NE Section 26	4S	12E	446106	1163
AHAB 87	2017	77561	NE Section 30	4S	13E	446107	1164
AHAB 88	2017	77562	NE Section 30	4S	13E	446108	1165
AHAB 89	2017	77563	NW Section 30	4S	13E	446109	1166
AHAB 90	2017	77564	NW Section 31	4S	13E	446110	1167
AHAB 91	2017	77565	NE Section 25	4S	12E	446111	1168
AHAB 92	2017	77566	NW Section 25	4S	12E	446112	1169
AHAB 93	2017	77567	NW Section 25	4S	12E	446113	1170
AHAB 94	2017	77568	NE Section 26	4S	12E	446114	1171
AHAB 108	2017	77569	NE Section 30	4S	13E	446115	1172
AHAB 109	2017	77570	NE Section 30	4S	13E	446116	1173
AHAB 110	2017	77571	NW Section 30	4S	13E	446117	1174
AHAB 111	2017	77572	NW Section 30	4S	13E	446118	1175
AHAB 112	2017	77573	NE Section 25	4S	12E	446119	1176
AHAB 113	2017	77574	NW Section 25	4S	12E	446120	1177
AHAB 114	2017	77575	NW Section 25	4S	12E	446121	1178
AHAB 115	2017	77576	NE Section 26	4S	12E	446122	1179
AHAB 129	2017	77577	NE Section 30	4S	13E	446123	1180
AHAB 130	2017	77578	NE Section 30	4S	13E	446124	1181
AHAB 131	2017	77579	NW Section 30	4S	13E	446125	1182
AHAB 132	2017	77580	NW Section 30	4S	13E	446126	1183
AHAB 133	2017	77581	NE Section 25	4S	12E	446127	1184
AHAB 134	2017	77582	NW Section 25	4S	12E	446128	1185
AHAB 135	2017	77583	NW Section 26	4S	12E	446129	1186
AHAB 136	2017	77584	NE Section 26	4S	12E	446130	1187
AHAB 150	2017	77585	SW Section 29	4S	13E	446131	1188
AHAB 151	2017	77586	SW Section 29	4S	13E	446132	1189
AHAB 152	2017	77587	SW Section 29	4S	13E	446133	1190
AHAB 153	2017	77588	SW Section 29	4S	13E	446134	1191
AHAB 154	2017	77589	SE Section 30	4S	13E	446135	1192
AHAB 155	2017	77590	SE Section 30	4S	13E	446136	1193
AHAB 156	2017	77591	SW Section 30	4S	13E	446137	1194
AHAB 157	2017	77592	SW Section 30	4S	13E	446138	1195
AHAB 158	2017	77593	SE Section 25	4S	12E	446139	1196
AHAB 159	2017	77594	SW Section 25	4S	12E	446140	1197
AHAB 160	2017	77595	SW Section 25	4S	12E	446141	1198
AHAB 161	2017	77596	SE Section 26	4S	12E	446142	1199
AHAB 175	2017	77597	SW Section 29	4S	13E	446143	1200
AHAB 176	2017	77598	SW Section 29	4S	13E	446144	1201
AHAB 177	2017	77599	SE Section 30	4S	13E	446145	1202
AHAB 178	2017	77600	SE Section 30	4S	13E	446146	1203
AHAB 179	2017	77601	SW Section 30	4S	13E	446147	1204
AHAB 180	2017	77602	SW Section 30	4S	13E	446148	1205
AHAB 181	2017	77603	SE Section 25	4S	12E	446149	1206
AHAB 182	2017	77604	SW Section 25	4S	12E	446150	1207

Exhibit A

Name of Claim	Book	Page	Legal Description	Township	Range	AMC	
AHAB 183	2017	77605	SW Section 25	4S	12E	446151	1208 7
AHAB 184	2017	77606	SE Section 26	4S	12E	446152	1209
AHAB 198	2017	77607	SW Section 29	4S	13E	446153	1210
AHAB 199	2017	77608	SW Section 29	4S	13E	446154	1211
AHAB 200	2017	77609	SE Section 30	4S	13E	446155	1212
AHAB 201	2017	77610	SW Section 30	4S	13E	446156	1213
AHAB 203	2017	77611	SW Section 30	4S	13E	446157	1214
AHAB 204	2017	77612	SE Section 25	4S	12E	446158	1215
AHAB 205	2017	77613	SW Section 25	4S	12E	446159	1216
AHAB 206	2017	77614	SW Section 25	4S	12E	446160	1217
AHAB 207	2017	77615	SE Section 26	4S	12E	446161	1218
AHAB 224	2017	77616	SW Section 29	4S	13E	446162	1219
AHAB 225	2017	77617	SW Section 29	4S	13E	446163	1220
AHAB 227	2017	77618	SE Section 25	4S	12E	446164	1221
AHAB 228	2017	77619	SW Section 25	4S	12E	446165	1222
AHAB 229	2017	77620	SW Section 25	4S	12E	446166	1223
AHAB 230	2017	77621	SE Section 26	4S	12E	446167	1224
AHAB 252	2017	77622	NE Section 35	4S	12E	446168	1225
AHAB 253	2017	77623	NE Section 35	4S	12E	446169	1226
AHAB 264	2017	77624	NE Section 31	4S	13E	446170	1227
AHAB 265	2017	77625	NE Section 31	4S	13E	446171	1228
AHAB 267	2017	77626	NE Section 35	4S	12E	446172	1229
AHAB 268	2017	77627	NE Section 35	4S	12E	446173	1230
AHAB 278	2017	77628	NW Section 31	4S	13E	446174	1231
AHAB 279	2017	77629	NE Section 31	4S	13E	446175	1232
AHAB 280	2017	77630	NE Section 31	4S	13E	446176	1233
AHAB 281	2017	77631	NW Section 31	4S	13E	446177	1234
AHAB 282	2017	77632	NE Section 35	4S	12E	446178	1235
AHAB 283	2017	77633	NE Section 35	4S	12E	446179	1236
AHAB 293	2017	77634	NW Section 31	4S	13E	446180	1237
AHAB 294	2017	77635	NE Section 31	4S	13E	446181	1238
AHAB 295	2017	77636	NE Section 31	4S	13E	446182	1239
AHAB 296	2017	77637	NW Section 31	4S	13E	446183	1240
AHAB 297	2017	77638	NE Section 35	4S	12E	446184	1241
AHAB 298	2017	77639	NE Section 35	4S	12E	446185	1242
AHAB 308	2017	77640	SW Section 31	4S	13E	446186	1243
AHAB 309	2017	77641	SE Section 31	4S	13E	446187	1244
AHAB 310	2017	77642	SE Section 31	4S	13E	446188	1245
AHAB 311	2017	77643	SW Section 31	4S	13E	446189	1246
AHAB 312	2017	77644	SE Section 35	4S	12E	446190	1247
AHAB 313	2017	77645	SE Section 35	4S	12E	446191	1248
AHAB 323	2017	77646	SW Section 31	4S	13E	446192	1249
AHAB 324	2017	77647	SE Section 31	4S	13E	446193	1250
AHAB 325	2017	77648	SE Section 31	4S	13E	446194	1251
AHAB 326	2017	77649	SW Section 31	4S	13E	446195	1252
AHAB 327	2017	77650	SE Section 35	4S	12E	446196	1253
AHAB 328	2017	77651	SE Section 35	4S	12E	446197	1254
AHAB 338	2017	77652	SW Section 31	4S	13E	446198	1255
AHAB 339	2017	77653	SE Section 31	4S	13E	446199	1256
AHAB 340	2017	77654	SE Section 31	4S	13E	446200	1257
AHAB 341	2017	77655	SW Section 31	4S	13E	446201	1258
AHAB 342	2017	77656	SE Section 35	4S	12E	446202	1259
AHAB 343	2017	77657	SE Section 35	4S	12E	446203	1260
AHAB 353	2017	77658	SW Section 31	4S	13E	446204	1261
AHAB 354	2017	77659	SE Section 31	4S	13E	446205	1262
AHAB 355	2017	77660	SE Section 31	4S	13E	446206	1263

Exhibit A

Name of Claim	Book	Page	Legal Description	Township	Range	AMC	
AHAB 356	2017	77661	SW Section 31	4S	13E	446207	1264
AHAB 357	2017	77662	SE Section 35	4S	12E	446208	1265
AHAB 358	2017	77663	SE Section 35	4S	12E	446209	1266
AHAB 368	2017	77664	SW Section 31	4S	13E	446210	1267
AHAB 369	2017	77665	SE Section 35	4S	12E	446211	1268
AHAB 370	2017	77666	SE Section 35	4S	12E	446212	1269
AHAB 379	2017	77667	SE Section 31	4S	13E	446213	1270
AHAB 380	2017	77668	SE Section 31	4S	13E	446214	1271
AHAB 381	2017	77669	SW Section 31	4S	13E	446215	1272
AHAB 383	2017	77670	NW Section 5	5S	13E	446216	1273
AHAB 384	2017	77671	NW Section 5	5S	13E	446217	1274
AHAB 385	2017	77672	NW Section 5	5S	13E	446218	1275
AHAB 386	2017	77673	NW Section 6	5S	13E	446219	1276
AHAB 387	2017	77674	NW Section 1	5S	12E	446220	1277
AHAB 388	2017	77675	NE Section 1	5S	12E	446221	1278
AHAB 389	2017	77676	NE Section 1	5S	12E	446222	1279
AHAB 390	2017	77677	NW Section 1	5S	12E	446223	1280
AHAB 391	2017	77678	NW Section 5	5S	13E	446224	1281
AHAB 392	2017	77679	NW Section 5	5S	13E	446225	1282
AHAB 393	2017	77680	NE Section 6	5S	13E	446226	1283
AHAB 394	2017	77681	NE Section 6	5S	13E	446227	1284
AHAB 395	2017	77682	NW Section 6	5S	13E	446228	1285
AHAB 405	2017	77683	NW Section 1	5S	12E	446229	1286
AHAB 406	2017	77684	NE Section 1	5S	12E	446230	1287
AHAB 407	2017	77685	NE Section 1	5S	12E	446231	1288
AHAB 408	2017	77686	NW Section 1	5S	12E	446232	1289
AHAB 409	2017	77687	NW Section 5	5S	13E	446233	1290
AHAB 410	2017	77688	NW Section 5	5S	13E	446234	1291
AHAB 411	2017	77689	NE Section 6	5S	13E	446235	1292
AHAB 412	2017	77690	NW Section 6	5S	13E	446236	1293
AHAB 413	2017	77691	NW Section 6	5S	13E	446237	1294
AHAB 423	2017	77692	NW Section 5	5S	13E	446238	1295
AHAB 424	2017	77693	NW Section 1	5S	12E	446239	1296
AHAB 425	2017	77694	NE Section 1	5S	12E	446240	1297
AHAB 426	2017	77695	NE Section 1	5S	12E	446241	1298
AHAB 427	2017	77696	NW Section 1	5S	12E	446242	1299
AHAB 428	2017	77697	NW Section 5	5S	13E	446243	1300
AHAB 429	2017	77698	NW Section 5	5S	13E	446244	1301
AHAB 430	2017	77699	NE Section 6	5S	13E	446245	1302
AHAB 431	2017	77700	NW Section 6	5S	13E	446246	1303
AHAB 432	2017	77701	NW Section 6	5S	13E	446247	1304
AHAB 442	2017	77702	NW Section 1	5S	12E	446248	1305
AHAB 443	2017	77703	NE Section 1	5S	12E	446249	1306
AHAB 444	2017	77704	NE Section 1	5S	12E	446250	1307
AHAB 445	2017	77705	NW Section 1	5S	12E	446251	1308
AHAB 446	2017	77706	NW Section 5	5S	13E	446252	1309
AHAB 447	2017	77707	NW Section 5	5S	13E	446253	1310
AHAB 448	2017	77708	NE Section 6	5S	13E	446254	1311
AHAB 449	2017	77709	NW Section 6	5S	13E	446255	1312
AHAB 450	2017	77710	NW Section 6	5S	13E	446256	1313
AHAB 460	2017	77711	NW Section 5	5S	13E	446257	1314
AHAB 461	2017	77712	NW Section 5	5S	13E	446258	1315
AHAB 462	2017	77713	NW Section 1	5S	12E	446259	1316
AHAB 463	2017	77714	NW Section 1	5S	12E	446260	1317
AHAB 464	2017	77715	NW Section 1	5S	12E	446261	1318
AHAB 465	2017	77716	SW Section 5	5S	13E	446262	1319

RECEIVED
NOV 20 11 2011

Exhibit A

Name of Claim	Book	Page	Legal Description	Township	Range	AMC	
AHAB 466	2017	77717	SW Section 5	5S	13E	446263	1320
AHAB 467	2017	77718	SE Section 6	5S	13E	446264	1321
AHAB 468	2017	77719	SW Section 6	5S	13E	446265	1322
AHAB 469	2017	77720	SW Section 6	5S	13E	446266	1323
AHAB 479	2017	77721	SW Section 1	5S	12E	446267	1324
AHAB 480	2017	77722	SE Section 1	5S	12E	446268	1325
AHAB 481	2017	77723	SE Section 1	5S	12E	446269	1326
AHAB 482	2017	77724	SW Section 1	5S	12E	446270	1327
AHAB 483	2017	77725	SW Section 5	5S	13E	446271	1328
AHAB 484	2017	77726	SW Section 5	5S	13E	446272	1329
AHAB 485	2017	77727	SE Section 6	5S	13E	446273	1330
AHAB 486	2017	77728	SW Section 6	5S	13E	446274	1331
AHAB 487	2017	77729	SW Section 6	5S	13E	446275	1332
AHAB 496	2017	77730	SW Section 5	5S	13E	446276	1333
AHAB 497	2017	77731	SW Section 1	5S	12E	446277	1334
AHAB 498	2017	77732	SE Section 1	5S	12E	446278	1335
AHAB 499	2017	77733	SE Section 1	5S	12E	446279	1336
AHAB 500	2017	77734	SW Section 1	5S	12E	446280	1337
AHAB 501	2017	77735	SW Section 5	5S	13E	446281	1338
AHAB 502	2017	77736	SW Section 5	5S	13E	446282	1339
AHAB 513	2017	77737	SW Section 1	5S	12E	446283	1340
AHAB 514	2017	77738	SE Section 1	5S	12E	446284	1341
AHAB 515	2017	77739	SE Section 1	5S	12E	446285	1342
AHAB 516	2017	77740	SW Section 1	5S	12E	446286	1343
AHAB 517	2017	77741	SW Section 5	5S	13E	446287	1344
AHAB 518	2017	77742	SW Section 5	5S	13E	446288	1345
AHAB 529	2017	77743	SW Section 1	5S	12E	446289	1346
AHAB 530	2017	77744	SE Section 1	5S	12E	446290	1347
AHAB 531	2017	77745	SE Section 1	5S	12E	446291	1348
AHAB 532	2017	77746	SW Section 1	5S	12E	446292	1349
AHAB 533	2017	77747	SW Section 5	5S	13E	446293	1350
AHAB 535	2017	77748	SW Section 5	5S	13E	446294	1351
AHAB 536	2017	77749	SW Section 5	5S	13E	446295	1352
AHAB 503	2017	77750	SE Section 6	5S	13E	446296	1353
AHAB 504	2017	77751	SW Section 6	5S	13E	446297	1354
AHAB 505	2017	77752	SW Section 6	5S	13E	446298	1355
AHAB 519	2017	77753	SE Section 6	5S	13E	446299	1356
AHAB 520	2017	77754	SW Section 6	5S	13E	446300	1357
AHAB 521	2017	77755	SW Section 6	5S	13E	446301	1358
AHAB 537	2017	77756	SE Section 6	5S	13E	446302	1359
AHAB 538	2017	77757	SW Section 6	5S	13E	446303	1360
AHAB 539	2017	77758	SW Section 6	5S	13E	446304	1361
AHAB 551	2017	77759	SE Section 1	5S	12E	446305	1362
AHAB 552	2017	77760	SE Section 1	5S	12E	446306	1363
AHAB 553	2017	77761	SW Section 1	5S	12E	446307	1364
AHAB 554	2017	77762	NE Section 7	5S	13E	446308	1365
AHAB 555	2017	77763	NE Section 7	5S	13E	446309	1366
AHAB 556	2017	77764	NW Section 7	5S	13E	446310	1367
AHAB 557	2017	77765	NW Section 7	5S	13E	446311	1368
AHAB 558	2017	77766	SW Section 1	5S	12E	446312	1369
AHAB 570	2017	77767	NE Section 7	5S	13E	446313	1370
AHAB 571	2017	77768	NE Section 7	5S	13E	446314	1371
AHAB 572	2017	77769	NW Section 7	5S	13E	446315	1372
AHAB 573	2017	77770	NW Section 7	5S	13E	446316	1373
AHAB 585	2017	77771	NE Section 7	5S	13E	446317	1374
AHAB 586	2017	77772	NE Section 7	5S	13E	446318	1375

Exhibit A

Name of Claim	Book	Page	Legal Description	Township	Range	AMC	
AHAB 587	2017	77773	NW Section 7	5S	13E	446319	1376
AHAB 588	2017	77774	NW Section 7	5S	13E	446320	1377
AHAB 600	2017	77775	NE Section 7	5S	13E	446321	1378
AHAB 601	2017	77776	NE Section 7	5S	13E	446322	1379
AHAB 602	2017	77777	NW Section 7	5S	13E	446323	1380
AHAB 603	2017	77778	NW Section 7	5S	13E	446324	1381
AHAB 615	2017	77779	NE Section 7	5S	13E	446325	1382
AHAB 616	2017	77780	NE Section 7	5S	13E	446326	1383
AHAB 617	2017	77781	NW Section 7	5S	13E	446327	1384
AHAB 618	2017	77782	NW Section 7	5S	13E	446328	1385
AHAB 1	2017	84183	SE Section 22	4S	12E	446637	1386
AHAB 2	2017	84184	SE Section 22	4S	12E	446638	1387
AHAB 3	2017	84185	SE Section 22	4S	12E	446639	1388
AHAB 4	2017	84186	SW Secton 22	4S	12E	446640	1389
AHAB 5	2017	84187	SE Section 21	4S	12E	446641	1390
AHAB 6	2017	84188	SW Section 21	4S	12E	446642	1391
AHAB 12	2017	84189	SE Section 22	4S	12E	446643	1392
AHAB 13	2017	84190	SE Section 22	4S	12E	446644	1393
AHAB 14	2017	84191	SE Section 22	4S	12E	446645	1394
AHAB 15	2017	84192	SW Section 21	4S	12E	446646	1395
AHAB 16	2017	84193	SE Section 21	4S	12E	446647	1396
AHAB 17	2017	84194	SW Section 21	4S	12E	446648	1397
AHAB 23	2017	84195	SE Section 22	4S	12E	446649	1398
AHAB 24	2017	84196	SE Section 22	4S	12E	446650	1399
AHAB 25	2017	84197	SW Section 22	4S	12E	446651	1400
AHAB 26	2017	84198	SW Section 22	4S	12E	446652	1401
AHAB 27	2017	84199	SE Section 21	4S	12E	446653	1402
AHAB 28	2017	84200	SW Section 21	4S	12E	446654	1403
AHAB 34	2017	84201	SE Section 22	4S	12E	446655	1404
AHAB 35	2017	84202	SE Section 22	4S	12E	446656	1405
AHAB 36	2017	84203	SE Section 22	4S	12E	446657	1406
AHAB 37	2017	84204	SE Section 21	4S	12E	446658	1407
AHAB 38	2017	84205	SE Section 21	4S	12E	446659	1408
AHAB 39	2017	84206	SW Section 21	4S	12E	446660	1409
AHAB 53	2017	84207	NE Section 26	4S	12E	446661	1410
AHAB 54	2017	84208	NW Section 26	4S	12E	446662	1411
AHAB 55	2017	84209	NE Section 27	4S	12E	446663	1412
AHAB 56	2017	84210	NE Section 27	4S	12E	446664	1413
AHAB 57	2017	84211	NE Section 27	4S	12E	446665	1414
AHAB 58	2017	84212	NW Section 27	4S	12E	446666	1415
AHAB 74	2017	84213	NE Section 26	4S	12E	446667	1416
AHAB 75	2017	84214	NW Section 26	4S	12E	446668	1417
AHAB 76	2017	84215	NE Section 27	4S	12E	446669	1418
AHAB 77	2017	84216	NE Section 27	4S	12E	446670	1419
AHAB 78	2017	84217	NE Section 27	4S	12E	446671	1420
AHAB 79	2017	84218	NW Section 27	4S	12E	446672	1421
AHAB 95	2017	84219	NE Section 26	4S	12E	446673	1422
AHAB 96	2017	84220	NW Section 26	4S	12E	446674	1423
AHAB 97	2017	84221	NE Section 27	4S	12E	446675	1424
AHAB 98	2017	84222	NE Section 27	4S	12E	446676	1425
AHAB 99	2017	84223	NE Section 27	4S	12E	446677	1426
AHAB 100	2017	84224	NW Section 27	4S	12E	446678	1427
AHAB 116	2017	84225	NE Section 26	4S	12E	446679	1428
AHAB 117	2017	84226	NW Section 26	4S	12E	446680	1429
AHAB 118	2017	84227	NE Section 27	4S	12E	446681	1430
AHAB 119	2017	84228	NE Section 27	4S	12E	446682	1431

Exhibit A

Name of Claim	Book	Page	Legal Description	Township	Range	AMC	
AHAB 120	2017	84229	NE Section 27	4S	12E	446683	1432 7
AHAB 121	2017	84230	NW Section 27	4S	12E	446684	1433
AHAB 137	2017	84231	NE Section 26	4S	12E	446685	1434
AHAB 138	2017	84232	SW Section 26	4S	12E	446686	1435
AHAB 139	2017	84233	SE Section 27	4S	12E	446687	1436
AHAB 140	2017	84234	SE Section 27	4S	12E	446688	1437
AHAB 141	2017	84235	NE Section 27	4S	12E	446689	1438
AHAB 142	2017	84236	SW Section 27	4S	12E	446690	1439
AHAB 162	2017	84237	SE Section 26	4S	12E	446691	1440
AHAB 163	2017	84238	SW Section 26	4S	12E	446692	1441
AHAB 164	2017	84239	SE Section 27	4S	12E	446693	1442
AHAB 165	2017	84240	SE Section 27	4S	12E	446694	1443
AHAB 166	2017	84241	SE Section 27	4S	12E	446695	1444
AHAB 167	2017	84242	SW Section 27	4S	12E	446696	1445
AHAB 185	2017	84243	SE Section 26	4S	12E	446697	1446
AHAB 186	2017	84244	SW Section 26	4S	12E	446698	1447
AHAB 187	2017	84245	SE Section 27	4S	12E	446699	1448
AHAB 188	2017	84246	SE Section 27	4S	12E	446700	1449
AHAB 189	2017	84247	SE Section 27	4S	12E	446701	1450
AHAB 190	2017	84248	SW Section 27	4S	12E	446702	1451
AHAB 202	2017	84249	SW Section 30	4S	13E	446703	1452
AHAB 208	2017	84250	SE Section 26	4S	12E	446704	1453
AHAB 209	2017	84251	SW Section 26	4S	12E	446705	1454
AHAB 210	2017	84252	SE Section 27	4S	12E	446706	1455
AHAB 211	2017	84253	SE Section 27	4S	12E	446707	1456
AHAB 212	2017	84254	SE Section 27	4S	12E	446708	1457
AHAB 213	2017	84255	SW Section 27	4S	12E	446709	1458
AHAB 231	2017	84256	SE Section 26	4S	12E	446710	1459
AHAB 232	2017	84257	SW Section 26	4S	12E	446711	1460
AHAB 233	2017	84258	SE Section 27	4S	12E	446712	1461
AHAB 234	2017	84259	SE Section 27	4S	12E	446713	1462
AHAB 235	2017	84260	SE Section 27	4S	12E	446714	1463
AHAB 236	2017	84261	SW Section 27	4S	12E	446715	1464
AHAB 254	2017	84262	NW Section 35	4S	12E	446716	1465
AHAB 255	2017	84263	NW Section 35	4S	12E	446717	1466
AHAB 256	2017	84264	NE Section 34	4S	12E	446718	1467
AHAB 257	2017	84265	NW Section 34	4S	12E	446719	1468
AHAB 258	2017	84266	NW Section 34	4S	12E	446720	1469
AHAB 269	2017	84267	NW Section 35	4S	12E	446721	1470
AHAB 270	2017	84268	NW Section 35	4S	12E	446722	1471
AHAB 271	2017	84269	NE Section 34	4S	12E	446723	1472
AHAB 272	2017	84270	NW Section 34	4S	12E	446724	1473
AHAB 273	2017	84271	NW Section 34	4S	12E	446725	1474
AHAB 284	2017	84272	NW Section 35	4S	12E	446726	1475
AHAB 285	2017	84273	NW Section 35	4S	12E	446727	1476
AHAB 286	2017	84274	NE Section 34	4S	12E	446728	1477
AHAB 287	2017	84275	NW Section 34	4S	12E	446729	1478
AHAB 288	2017	84276	NW Section 34	4S	12E	446730	1479
AHAB 299	2017	84277	NW Section 35	4S	12E	446731	1480
AHAB 300	2017	84278	NW Section 35	4S	12E	446732	1481
AHAB 301	2017	84279	NE Section 34	4S	12E	446733	1482
AHAB 302	2017	84280	NW Section 34	4S	12E	446734	1483
AHAB 303	2017	84281	NW Section 34	4S	12E	446735	1484
AHAB 314	2017	84282	NW Section 35	4S	12E	446736	1485
AHAB 315	2017	84283	NW Section 35	4S	12E	446737	1486
AHAB 316	2017	84284	NE Section 34	4S	12E	446738	1487

Exhibit A

Name of Claim	Book	Page	Legal Description	Township	Range	AMC	
AHAB 317	2017	84285	SW Section 34	4S	12E	446739	1488
AHAB 318	2017	84286	SW Section 34	4S	12E	446740	1489
AHAB 329	2017	84287	SW Section 35	4S	12E	446741	1490
AHAB 330	2017	84288	SW Section 35	4S	12E	446742	1491
AHAB 331	2017	84289	SE Section 34	4S	12E	446743	1492
AHAB 332	2017	84290	SW Section 34	4S	12E	446744	1493
AHAB 333	2017	84291	SW Section 34	4S	12E	446745	1494
AHAB 344	2017	84292	SW Section 35	4S	12E	446746	1495
AHAB 345	2017	84293	SW Section 35	4S	12E	446747	1496
AHAB 346	2017	84294	SE Section 34	4S	12E	446748	1497
AHAB 347	2017	84295	SW Section 34	4S	12E	446749	1498
AHAB 348	2017	84296	SW Section 34	4S	12E	446750	1499
AHAB 359	2017	84297	SW Section 35	4S	12E	446751	1500
AHAB 360	2017	84298	SW Section 35	4S	12E	446752	1501
AHAB 361	2017	84299	SE Section 34	4S	12E	446753	1502
AHAB 362	2017	84300	SW Section 34	4S	12E	446754	1503
AHAB 363	2017	84301	SW Section 34	4S	12E	446755	1504
AHAB 371	2017	84302	SW Section 35	4S	12E	446756	1505
AHAB 372	2017	84303	SW Section 35	4S	12E	446757	1506
AHAB 373	2017	84304	SE Section 34	4S	12E	446758	1507
AHAB 374	2017	84305	SW Section 34	4S	12E	446759	1508
AHAB 375	2017	84306	SW Section 34	4S	12E	446760	1509
AHAB 396	2017	84307	NE Section 3	5S	12E	446761	1510
AHAB 397	2017	84308	NE Section 3	5S	12E	446762	1511
AHAB 398	2017	84309	NW Section 3	5S	12E	446763	1512
AHAB 399	2017	84310	NW Section 3	5S	12E	446764	1513
AHAB 414	2017	84311	NE Section 3	5S	12E	446765	1514
AHAB 415	2017	84312	NE Section 3	5S	12E	446766	1515
AHAB 416	2017	84313	NW Section 3	5S	12E	446767	1516
AHAB 417	2017	84314	NW Section 3	5S	12E	446768	1517
AHAB 433	2017	84315	NE Section 3	5S	12E	446769	1518
AHAB 434	2017	84316	NE Section 3	5S	12E	446770	1519
AHAB 435	2017	84317	NW Section 3	5S	12E	446771	1520
AHAB 436	2017	84318	NW Section 3	5S	12E	446772	1521
AHAB 451	2017	84319	NE Section 3	5S	12E	446773	1522
AHAB 452	2017	84320	NE Section 3	5S	12E	446774	1523
AHAB 453	2017	84321	NW Section 3	5S	12E	446775	1524
AHAB 454	2017	84322	NW Section 3	5S	12E	446776	1525
AHAB 470	2017	84323	SE Section 3	5S	12E	446777	1526
AHAB 471	2017	84324	NE Section 3	5S	12E	446778	1527
AHAB 472	2017	84325	SW Section 3	5S	12E	446779	1528
AHAB 473	2017	84326	NW Section 3	5S	12E	446780	1529
AHAB 488	2017	84327	SE Section 3	5S	12E	446781	1530
AHAB 489	2017	84328	SE Section 3	5S	12E	446782	1531
AHAB 490	2017	84329	SW Section 3	5S	12E	446783	1532
AHAB 491	2017	84330	SE Section 4	5S	12E	446784	1533
AHAB 492	2017	84331	SE Section 4	5S	12E	446785	1534
AHAB 493	2017	84332	SE Section 4	5S	12E	446786	1535
AHAB 494	2017	84333	SW Section 4	5S	12E	446787	1536
AHAB 495	2017	84334	SW Section 4	5S	12E	446788	1537
AHAB 506	2017	84335	SE Section 3	5S	12E	446789	1538
AHAB 507	2017	84336	SE Section 3	5S	12E	446790	1539
AHAB 508	2017	84337	SW Section 3	5S	12E	446791	1540
AHAB 509	2017	84338	SE Section 4	5S	12E	446792	1541
AHAB 510	2017	84339	SE Section 4	5S	12E	446793	1542
AHAB 511	2017	84340	SE Section 4	5S	12E	446794	1543

Exhibit A

Name of Claim	Book	Page	Legal Description	Township	Range	AMC	
AHAB 607	2017	84396	NW Section 11	5S	12E	446851	1600
AHAB 608	2017	84397	NE Section 10	5S	12E	446852	1601
AHAB 609	2017	84398	NW Section 10	5S	12E	446853	1602
AHAB 610	2017	84399	NW Section 10	5S	12E	446854	1603
AHAB 611	2017	84400	NE Section 12	5S	12E	446855	1604
AHAB 612	2017	84401	NW Section 12	5S	12E	446856	1605
AHAB 613	2017	84402	NW Section 12	5S	12E	446857	1606
AHAB 614	2017	84403	NW Section 12	5S	12E	446858	1607
AHAB 619	2017	84404	NE Section 11	5S	12E	446859	1608
AHAB 620	2017	84405	NW Section 11	5S	12E	446860	1609
AHAB 621	2017	84406	NW Section 11	5S	12E	446861	1610
AHAB 622	2017	84407	NW Section 11	5S	12E	446862	1611
AHAB 623	2017	84408	NE Section 10	5S	12E	446863	1612
AHAB 624	2017	84409	NW Section 10	5S	12E	446864	1613
AHAB 625	2017	84410	NW Section 10	5S	12E	446865	1614
AHAB 646	2018	20573	SW Section 10	5S	12E	450067	1615
AHAB 647	2018	20574	SW Section 10	5S	12E	450068	1616
AHAB 648	2018	20575	SW Section 10	5S	12E	450069	1617
AHAB 649	2018	20576	SW Section 10	5S	12E	450070	1618
AHAB 650	2018	20577	SW Section 10	5S	12E	450071	1619
AHAB 651	2018	20578	SW Section 10	5S	12E	450072	1620
AHAB 652	2018	20579	SW Section 10	5S	12E	450073	1621
AHAB 653	2018	20580	SW Section 10	5S	12E	450074	1622
AHAB 654	2018	20581	SW Section 10	5S	12E	450075	1623
AHAB 655	2018	20582	SW Section 10	5S	12E	450076	1624
AHAB 656	2018	20583	SE Section 10	5S	12E	450077	1625
AHAB 657	2018	20584	SE Section 10	5S	12E	450078	1626
AHAB 658	2018	20585	SE Section 10	5S	12E	450079	1627
AHAB 659	2018	20586	SE Section 10	5S	12E	450080	1628
AHAB 660	2018	20587	NW Section 10	5S	12E	450081	1629
AHAB 661	2018	20588	SE Section 10	5S	12E	450082	1630
AHAB 662	2018	20589	SE Section 10	5S	12E	450083	1631
AHAB 663	2018	20590	SE Section 10	5S	12E	450084	1632
AHAB 664	2018	20591	SE Section 10	5S	12E	450085	1633
AHAB 665	2018	20592	NW Section 11	5S	12E	450086	1634
AHAB 666	2018	20593	SW Section 11	5S	12E	450087	1635
AHAB 667	2018	20594	SW Section 11	5S	12E	450088	1636
AHAB 668	2018	20595	SW Section 11	5S	12E	450089	1637
AHAB 669	2018	20596	SW Section 11	5S	12E	450090	1638
AHAB 670	2018	20597	NW Section 11	5S	12E	450091	1639
AHAB 671	2018	20598	NW Section 11	5S	12E	450092	1640
AHAB 672	2018	20599	NW Section 11	5S	12E	450093	1641
AHAB 673	2018	20600	NW Section 11	5S	12E	450094	1642
AHAB 674	2018	20601	NW Section 11	5S	12E	450095	1643
AHAB 675	2018	20602	NW Section 11	5S	12E	450096	1644
AHAB 676	2018	20603	SE Section 11	5S	12E	450097	1645
AHAB 677	2018	20604	SE Section 11	5S	12E	450098	1646
AHAB 678	2018	20605	SE Section 11	5S	12E	450099	1647
AHAB 679	2018	20606	SE Section 11	5S	12E	450100	1648
AHAB 680	2018	20607	NE Section 11	5S	12E	450101	1649
AHAB 681	2018	20608	SW Section 12	5S	12E	450102	1650
AHAB 682	2018	20609	SW Section 12	5S	12E	450103	1651
AHAB 683	2018	20610	SW Section 12	5S	12E	450104	1652
AHAB 684	2018	20611	SW Section 12	5S	12E	450105	1653
AHAB 685	2018	20612	NE Section 11	5S	12E	450106	1654
AHAB 686	2018	20613	SW Section 12	5S	13E	450107	1655

Exhibit A

Name of Claim	Book	Page	Legal Description	Township	Range	AMC		
AHAB 687	2018	20614	SW Section 12	5S	13E	450108	1656	
AHAB 688	2018	20615	SW Section 12	5S	13E	450109	1657	
AHAB 689	2018	20616	SW Section 12	5S	13E	450110	1658	
AHAB 690	2018	20617	NW Section 12	5S	13E	450111	1659	
AHAB 691	2018	20618	SE Section 12	5S	13E	450112	1660	
AHAB 692	2018	20619	SE Section 12	5S	13E	450113	1661	
AHAB 693	2018	20620	SE Section 12	5S	13E	450114	1662	
AHAB 694	2018	20621	SE Section 12	5S	13E	450115	1663	
AHAB 695	2018	20622	NW Section 12	5S	13E	450116	1664	
AHAB 696	2018	20623	SE Section 12	5S	13E	450117	1665	
AHAB 697	2018	20624	SE Section 12	5S	13E	450118	1666	
AHAB 698	2018	20625	SE Section 12	5S	13E	450119	1667	
AHAB 699	2018	20626	SE Section 12	5S	13E	450120	1668	
AHAB 700	2018	20627	SE Section 12	5S	12E	450121	1669	
Total claims is 1676-							8 placer claims	1676

RECEIVED
 STATE OFFICE
 2018 JUL 26 A 9:33
 PHOENIX, ARIZONA

United States Department of the Interior
Bureau of Land Management
 DIV OF LANDS, MINRLS & ENERGY
 ONE N CENTRAL AVE
 PHOENIX, AZ 85004 -4427
 Phone: 602-417-9200

Receipt

No: 4219851


Transaction #: 4335041	
Date of Transaction: 07/26/2018	
CUSTOMER:	
RESOLUTION COPPER MINING LLC 105 W MAGMA HEIGHTS DR SUPERIOR, AZ 85173-2523 US	

LINE #	QTY	DESCRIPTION	REMARKS	UNIT PRICE	TOTAL
1	1.00	LOCATABLE MINERALS / MINING CLAIMS-NOT NEW-UNADJUD, ONE AUTH NO. ONLY / MINING CLAIM MONEY RECEIVED CASES: AMC60069/\$259780.00	MAINT 2019/1676	- n/a -	259780.00
TOTAL:					\$259,780.00

PAYMENT INFORMATION			
1	AMOUNT:	259780.00	POSTMARKED: N/A
	TYPE:	CHECK	RECEIVED: 07/26/2018
	CHECK NO:	0080001988	
	NAME:	RESOLUTION COPPER MINING LLC 4700 SOUTH DAYBREAK PARKWAY SOUTH JORDAN UT 84095 US	

REMARKS

This receipt was generated by the automated BLM Collections and Billing System and is a paper representation of a portion of the official electronic record contained therein.



Date: 9-19-2018

To: RayAnn Meyers

From: Daniel Mead

RE: Resolution Copper.

RayAnn: Please find enclosed the filing for this year NOI with the BLM date stamp for Resolution Copper Mining LLC. It includes page 30. If you need anything else dealing with Resolution Copper Mining, Resolution Copper Mining LLC, Integrity Land & Cattle LLC or Swift Current Land & Cattle please give me a call as I handle all of the four companies land affairs. My e-mail is at the bottom of this page. Have a great day.

Please feel free to give me a call at 520-419-2622.

Thank You.

A handwritten signature in black ink that reads 'Daniel Mead'. The signature is written in a cursive style with a large loop at the end.

Daniel Mead

RECEIVED
BLM AZ STATE OFFICE
2018 SEP 20 P 2:05
PHOENIX, ARIZONA

United States Department of the Interior
Bureau of Land Management
 DIV OF LANDS, MINRLS & ENERGY
 ONE N CENTRAL AVE
 PHOENIX, AZ 85004 -4427
 Phone: 602-417-9200

Receipt

No: 4219851

Transaction #: 4335041	
Date of Transaction: 07/26/2018	
CUSTOMER:	
RESOLUTION COPPER MINING LLC 105 W MAGMA HEIGHTS DR SUPERIOR, AZ 85173-2523 US	

RECEIVED
 BLM AZ STATE OFFICE
 2018 SEP 20 10 2: 05
 PHOENIX, ARIZONA

LINE #	QTY	DESCRIPTION	REMARKS	UNIT PRICE	TOTAL
1	1.00	LOCATABLE MINERALS / MINING CLAIMS-NOT NEW-UNADJUD, ONE AUTH NO. ONLY / MINING CLAIM MONEY RECEIVED CASES: AMC60069/\$259780.00	MAINT 2019/1676	- n/a -	259780.00
TOTAL:					\$259,780.00

PAYMENT INFORMATION			
1	AMOUNT:	259780.00	POSTMARKED: N/A
	TYPE:	CHECK	RECEIVED: 07/26/2018
	CHECK NO:	0080001988	
	NAME:	RESOLUTION COPPER MINING LLC 4700 SOUTH DAYBREAK PARKWAY SOUTH JORDAN UT 84095 US	

REMARKS

This receipt was generated by the automated BLM Collections and Billing System and is a paper representation of a portion of the official electronic record contained therein.



**OFFICIAL RECORDS OF
PINAL COUNTY RECORDER
VIRGINIA ROSS**

July 18, 2018

DATE/TIME: 07/24/2018 1054
FEE: \$38.00
PAGES: 34
FEE NUMBER: 2018-055339



When Recorder Return to:
Resolution Copper Mining LLC.
P.O Box 1944
Superior, Arizona 85273

Notice of Intent to Hold

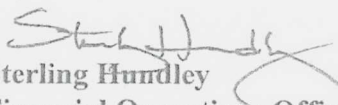
To Whom It May Concern:

Resolution Copper Mining LLC., authorized to do business in the State of Arizona has complied with the Final Rule as published in the Federal Register which implements provisions of the Interior Department and the related agencies' *that a Statutorily Authorized Adjustment effective June 30, 2014 that requires an annual rental fee of \$155.00* for each mining claim and site located and held under the General Mining Law of 1872.

Therefore, **Resolution Copper Mining LLC.** Intends to hold those certain unpatented lode claims and mill sites situated in Pinal County, Arizona of which Bureau of Land Management assigned serial numbers to each, together with the name, docket and page of the official records in **Pinal County**, Arizona, as shown in Exhibit "A" attached hereto and made a part thereof.

This Notice is given with respect to the assessment year **2018/2019**.

Sincerely,



Sterling Hundley
Financial Operations Officer
As Manager
Resolution Copper Company
Resolution Copper Mining LLC.

State of Arizona)
County of Pinal) ss.

RECEIVED
BLM AZ STATE OFFICE
2018
2018 SEP 20 P 2:05
PHOENIX, ARIZONA

The foregoing instrument was acknowledged before me on the 18th day of July 2018 by **Sterling Hundley Financial Operations Officer as Manager for Resolution Copper Mining LLC.**, on behalf of the Company.




Notary Public

July 18, 2018

United States Department of Interior
BUREAU OF LAND MANAGEMENT
Arizona State Office
Records Section
One North Central
Suite 800
Phoenix, Arizona 85004

RECEIVED
BLM AZ STATE OFFICE
2018 SEP 20 P 2:09
PHOENIX, ARIZONA


NOTICE OF INTENT TO HOLD
ANNUAL CLAIM MAINTENANCE FEES for 2018/2019,
By RESOLUTION COPPER MINING LLC.

To Whom It May Concern:

The Final Rule as published in the Federal Register implements provisions of the Interior Department and related agencies *that a Statutorily Authorized Adjustment effective June 30, 2014 that requires an annual rental fee of \$155.00* for each unpatented mining claim and site located and held under the General Mining Law of 1872.

This will serve as notice that **RESOLUTION COPPER MINING LLC.**, a Delaware Corporation, whose address for purposes of this filing is **105 Magma Heights, Superior, Arizona 85273** intends to hold the mining claims and /or mill sites **(1676)** described in **Exhibit A** attached hereto for the assessment years **2018/2019**, by payment of the annual claim maintenance fee of **\$155.00** per claim or site. Payment of **\$259,780.00** is made herewith for such assessment year for each of the unpatented lode claims and sites. The name, BLM serial number, book and page or index number of recording of the location notice is official records of Pinal County, Arizona, of which are set forth in **Exhibit A** attached hereto and by this reference incorporated herein.

Sincerely,


Sterling Hundley
Financial Operations Officer
As Manager
RESOLUTION COPPER COMPANY
RESOLUTION COPPER MINING LLC.

Telephone 520-689-3341

Cc: file

#4219857

**RESOLUTION COPPER MINING LLC
NOTICE OF INTENT TO HOLD THE FOREGOING UNPATENTED MINING CLAIMS
FOR THE YEARS 2018/2019**

Name of Claim	Book	Page	Legal Description	Township	Range	AMC
Red Brick 1 (8-Placer)	(160 ac) 38	262	NW1/4 Sec 4	2S	12E	60069
Apex	41	72	SW1/4 Sec 25	1S	12E	60083
Ash No. 1	40	272	SE 1/4 Sec 25	1S	12E	60084
Ash No. 6	40	276	NE1/4NW1/4 Sec 29	1S	13E	60085
Ash No. 8	40	278	NW1/4 Sec 30	1S	13E	60086
Ash No. 9	40	279	NE1/4SE1/4 Sec 25	1S	12E	60087
Ash No. 10	40	280	NE1/4SE1/4 Sec 25	1S	12E	60088
Ash No. 11	40	281	NE1/4 Sec 25	1S	12E	60089
Ash No. 12	40	282	NE1/4 25, NW1/4 Sec 30	1S	12E	60090
Ash No. 13	40	283	NW1/4 Sec 29	1S	13E	60091
Ash No. 14	40	284	NW1/4 Sec 29	1S	13E	60092
Ash No. 15	40	285	NW1/4NE1/4 Sec 29	1S	13E	60093
Ash No. 16	42	179	SW1/4 Sec 25	1S	12E	60094
Ash No. 17	Dkt362	255	NE1/4 Sec 29	1S	13E	60095
Ash No. 18	Dkt362	256	NW1/4NE1/4 Sec 29	1S	13E	60096
Ash No. 19	Dkt362	257	NW1/4 Sec 29	1S	13E	60097
Ash No. 20	Dkt362	258	NW1/4 Sec 29	1S	13E	60098
Ash No. 21	Dkt362	259	NW1/4 Sec 29	1S	13E	60099
Ash No. 22	Dkt362	260	NW1/4NE1/4 Sec 30	1S	13E	60100
Ash No. 23	Dkt362	261	NE1/4 Sec 30	1S	13E	60101
Ash No. 24	Dkt362	262	NW1/4NE1/4 Sec 30	1S	13E	60102
Ash No. 25	Dkt362	263	NW1/4 Sec 30	1S	13E	60103
Ash No. 26	Dkt362	264	NE1/4 Sec 25	1S	12E	60104
Ash No. 27	Dkt362	265	NE1/4 Sec 25	1S	12E	60105
Ash No. 28	Dkt362	266	NE1/4 Sec 25	1S	12E	60106
Ash No. 29	Dkt362	267	NW1/4NE1/4 Sec 25	1S	12E	60107
Russ No. 8	Dkt687	360	NW1/4 Sec 25	1S	12E	60108
Russ No. 9	Dkt687	361	NW1/4 Sec 25	1S	12E	60109
Russ No. 10	Dkt687	362	NW1/4 Sec 25	1S	12E	60110
Russ No. 11	Dkt687	363	NW1/4 Sec 25	1S	12E	60111
Russ No. 12	Dkt687	364	NW1/4NE1/4 Sec 25	1S	12E	60112
Russ No. 13	Dkt687	365	NE1/4 26, SE1/4 Sec 23	1S	12E	60113
Russ No. 14	Dkt687	366	NE1/4 26, SE1/4 Sec 23	1S	12E	60114
Russ No. 15	Dkt687	367	SW1/4 Sec 24	1S	12E	60115
Russ No. 16	Dkt687	368	NW1/4 25, SW1/4 24	1S	12E	60116
Russ No. 17A	Dkt693	225	NW1/4 25, SW1/4 24	1S	12E	60118
Russ No. 18A	Dkt693	226	NW1/4 25, SW1/4 24	1S	12E	60117
Russ No. 19A	Dkt693	227	NW1/4 25, SW1/4 24	1S	12E	60119
Russ No. 20A	Dkt693	228	NE1/4 Sec 25	1S	12E	60120
Russ No. 21	Dkt687	373	SE1/4 24, NE1/4 25	1S	12E	60121
Russ No. 22	Dkt687	374	SE1/4 24, NE1/4 25	1S	12E	60122
Russ No. 23	Dkt687	375	SE1/4 24, NE1/4 25	1S	12E	60123
Russ No. 24	Dkt687	376	SE1/4 24, NE1/4 25	1S	12E	60124
Black Foot No. 1	F	351	SW1/4SE1/4 25	1S	12E	60125
Black Rock No. 1	41	73	SW1/4 25	1S	12E	60101
Hard Rock N. 8	H	461	SE1/4 36	1S	12E	60126
Hard Rock No. 13	39	43	SE1/4 36	1S	12E	60129

1
2
3
4
5
6
7
8
9
10
11
12
13
14
15
16
17
18
19
20
21
22
23
24
25
26
27
28
29
30
31
32
33
34
35
36
37
38
39
40
41
42
43
44
45
46
47

RECEIVED
 BLM STATE OFFICE
 PHOENIX, ARIZONA
 SEP 20 2:06

Exhibit A

Name of Claim	Book	Page	Legal Description	Township	Range	AMC
Hard Rock No. 14	39	44	SE1/4 36	1S	12E	60130
Monarch No. 1	F	354	SE1/4SW1/4 36	1S	12E	60131
Nadene	41	75	SE1/4 36	1S	12E	60132
Nadene No. 1	41	74	SE1/4 36	1S	12E	60133
Oak No. 9	34	69	NW1/4 Sec 32	1S	13E	60136
Oak No. 18	34	391	SW1/4 32	1S	13E	60141
Oak No. 19	34	392	SW1/4 32	1S	13E	60142
Oak No. 20	2002	66912	SW1/4, 32	1S	13E	60143
Oak No. 21	34	394	SW1/4 32, SE1/4SW1/4 31	1S	13E	60144
Oak No. 22	34	395	SW1/432, SE1/4SW1/431	1S	13E	60145
Oak No. 23	34	396	SW1/432, SE1/4SW1/431	1S	13E	60146
Oak No. 24	34	397	SW1/431	1S	12E	60147
Oak No. 25	34	398	SE1/436	1S	12E	60148
Oak No. 26	34	399	SE1/436	1S	12E	60149
Oak No. 27	34	400	SE1/436	1S	12E	60150
Pine No. 1	Dkt717	441	NW1/4SW1/436	1S	12E	60151
Pine No. 2	Dkt717	442	NW1/4NE1/4SE1/4SW1/436	1S	12E	60152
Pine No. 3	Dkt717	443	NE1/4SE1/436	1S	12E	60153
Pine No. 4	Dkt717	444	NE1/4SE1/436	1S	12E	60154
Pine No. 5	Dkt717	445	NE1/4SE1/436	1S	12E	60155
Pine No. 6	Dkt717	446	NE1/4SE1/436	1S	12E	60156
Pine No. 7	Dkt717	447	NE1/4SE1/436	1S	12E	60157
Pine No. 8	Dkt717	448	NE1/436	1S	12E	60158
Pine No. 9	Dkt717	449	NE1/436	1S	12E	60159
Oak No. 33	Dkt198	499	NE1/429	1S	13E	60160
Oak No. 34	Dkt198	500	NE1/429	1S	13E	60161
Oak No. 35	Dkt198	501	NE1/429, NW1/428	1S	13E	60162
Oak No. 36	Dkt198	502	NW1/428	1S	13E	60163
Oak No. 37	Dkt198	503	NW1/428	1S	13E	60164
Oak No. 38	2001	30896	NW1/4SW1/428	1S	13E	60165
Oak No. 39	2001	30889	NW1/4SW1/428	1S	13E	60166
Oak No. 41	2001	30893	NE1/4SE1/429	1S	13E	60168
Oak No. 42	2001	30895	NE1/4SE1/429	1S	13E	60169
Oak No. 43	Dkt198	509	SE1/429NE1/432	1S	13E	60170
Oak No. 44	Dkt198	510	NE1/432	1S	13E	60171
Palace No. 1	41	71	NW1/4SW1/425	1S	12E	60172
Ace	2002	66913	NE1/4, 1	2S	12E	60173
Ace 1	Dkt142	525	NE1/41	2S	12E	60174
Ace 2	Dkt142	526	NE1/41	2S	12E	60175
Ace 3	Dkt142	527	NE1/4SE1/41	2S	12E	60176
Ace 4	Dkt142	528	NE1/4SE1/41	2S	12E	60177
Ace 5	Dkt142	529	NE1/4SE1/41	2S	12E	60178
Ace 6	Dkt142	530	SE1/41	2S	12E	60179
Alto	2002	66914	NW1/4, 1	2S	12E	60180
Alto No. 1	2002	66915	NW1/4, 1	2S	12E	60181
Alto No. 2	2002	66916	NW1/41	2S	12E	60182
Alto No. 3	2002	66917	NW1/41	2S	12E	60183
Alto No. 4	39	615	NW1/4SW1/41	2S	12E	60184
Alto No. 5	39	616	SW1/41	2S	12E	60185
Alto No. 7	39	618	NW1/4NE1/4SE1/4SW1/41	2S	12E	60187
Alto No. 8	2002	66918	NW1/4, 1	2S	12E	60188
Alto No. 9	2002	66919	NW1/4, 1	2S	12E	60189
Alto No. 10	2002	66920	NW1/4, 1	2S	12E	60190

48
49
50
51
52
53
54
55
56
57
58
59
60
61
62
63
64
65
66
67
68
69
70
71
72
73
74
75
76
77
78
79
80
81
82
83
84
85
86
87
88
89
90
91
92
93
94
95
96
97
98
99
100

RECEIVED
 BLM / STATE OFFICE
 PHOENIX, ARIZONA
 2008 SEP 20 PM 2:06

Exhibit A

Name of Claim	Book	Page	Legal Description	Township	Range	AMC
Alto No. 11	39	622	NW1/4NE1/41	2S	12E	60191
Arizona	39	396	SW1/42,NWV1/411	2S	12E	60192
Big Ledge	41	190	NE1/4SE1/42	2S	12E	60193
Wes No. 1	Dkt711	280	NW1/426	1S	12E	60195
Wes No.2	Dkt711	281	NW1/4NE1/426	1S	12E	60196
Brooklyn	40	36	SE1/42	2S	12E	60197
Chicago	39	399	SW1/42	2S	12E	60198
Gardner	46	20	NW1/4SW1/42,NE1/4SE1/43	2S	12E	60199
Gussie	34	184	NW1/4SW1/42	2S	12E	60200
Hard Rock No. 2	41	193	NE1/42	2S	12E	60203
Hard Rock No. 6	H	457	SW1/41,NE1/4SE1/42	2S	12E	60204
Hard Rock No. 7	H	460	NE1/42	2S	12E	60205
Hard Rock No. 11	36	60	NW1/4SW1/41,NE1/4SE1/42	2S	12E	60206
Hard Rock No. 12	36	61	NE1/42,NW1/41	2S	12E	60207
Horn Silver	41	191	NE1/42	2S	12E	60208
Horn Silver No. 1	41	195	NE1/42	2S	12E	60209
Jane	41	192	NE1/42	2S	12E	60210
Johnnie (Little)	34	185	NW1/42,NE1/4 3	2S	12E	60211
Katie	246	21	NW1/42,NE1/4 3	2S	12E	60212
Legal-Tender	41	189	NE1/4NW1/4 2	2S	12E	60213
Libbie amended #2	34	186	SW1/4 2	2S	12E	60214
Libbie No.1	34	187	SW1/4 2	2S	12E	60215
Libbie No. 2	34	188	SW1/4 2	2S	12E	60216
Maggie	39	397	NW1/4 2	2S	12E	60218
Michigan	39	400	SW1/4 2	2S	12E	60219
New York	40	35	SE1/4 2	2S	12E	60220
Rube	34	189	SW1/4 2	2S	12E	60221
Ruby	34	190	NW1/4SW1/4 2	2S	12E	60222
Sallie	34	195	NW1/42,NE1/4 3	2S	12E	60223
Apache Leap	26	353	SW1/41,SE1/4 2	2S	12E	60224
Cobre Verde	39	213	NW1/4NE1/4 11	2S	12E	60225
Cobre Verde No.1	1/AM/MI	252	NW1/4NE1/4 11	2S	12E	60226
Connecting Link	1/AM/MI	313	SW1/41,NW1/4NE1/4 12	2S	12E	60227
Connecting Link No. 1	1/AM/MI	204	NW1/4NE1/4 11	2S	12E	60228
Connecting Link No. 2	1/AM/MI	205	NE1/4 11,SE1/4 2	2S	12E	60229
Connecting Link No. 3	1/AM/MI	206	NE1/4 11,SE1/4 2	2S	12E	60230
Connecting Link No. 4	1/AM/MI	207	NE1/4 11,NW1/4 12,SE1/4 2	2S	12E	60231
Dacite No. 12	39	69	SE1/412	2S	12E	60238
Dacite No. 13	39	70	SW1/47	2S	13E	60239
San Juan	D	42	SE1/4SW1/42	2S	12E	60244
South Syndicate No. 1	40	256	SE1/41	2S	12E	60245
South Syndicate No. 2	40	259	SE1/41	2S	12E	60246
South Syndicate No. 3	40	260	SE1/41	2S	12E	60247
South Syndicate No. 4	40	261	SE1/41	2S	12E	60248
South Syndicate No. 5	40	262	SW1/46	2S	13E	60249
Sun #2	DktS09	313	NW1/4NE1/432	1S	12E	60250
Sun #3	Dkt509	314	NE1/432	1S	12E	60251
Sun #4	Dkt509	315	NW1/4NE1/4SW1/4SE1/432	1S	12E	60252
Sun #5	Dkt509	316	NE1/42	1S	12E	60253
Sun #6	Dkt509	317	SW1/4SE1/432	1S	12E	60254
Sun #7	Dkt509	318	SE1/432	1S	12E	60255
Sun #8	Dkt509	319	SW1/4SE1/432	1S	12E	60256
Sun #9	DktS09	320	SE1/432	1S	12E	60257

101
102
103
104
105
106
107
108
109
110
111
112
113
114
115
116
117
118
119
120
121
122
123
124
125
126
127
128
129
130
131
132
133
134
135
136
137
138
139
140
141
142
143
144
145
146
147
148
149
150
151
152
153

RECEIVED
 BUREAU OF LAND MANAGEMENT
 ARIZONA
 2-06

Exhibit A

Name of Claim	Book	Page	Legal Description	Township	Range	AMC
Sun #10	Dkt509	321	SW1/4SE1/432	1S	13E	60258
Sun #11	Dkt 509	322	SE1/432	1S	13E	60259
Sun #12	Dkt509	323	SW1/4SE1/432	1S	13E	60260
Sun #13	Dkt509	324	SE1/4 2	1S	13E	60261
Sun #14	Dkt509	325	NW1/4 6	2S	13E	60262
Sun #15	Dkt509	326	NW1/4NE1/4 6	2S	13E	60263
Sun #16	Dkt509	327	NW1/4 6	2S	13E	60264
Sun #17	Dkt509	328	NW1/4NE1/4 6	2S	13E	60265
Sun #18	Dkt509	329	NW1/4 6	2S	13E	60266
Sun #19	Dkt509	330	NW1/4NE1/4 6	2S	13E	60267
Sun #20	Dkt509	331	NW1/4 6	2S	13E	60268
Sun #21	Dkt509	332	NW1/4NE1/4 6	2S	13E	60269
Sun #22	Dkt509	333	NW1/4SW1/4 6	2S	13E	60270
Sun #23	Dkt509	334	SW 1/4 6	2S	13E	60271
Sun #24	Dkt509	335	SW1/46	2S	13E	60272
Sun #25	Dkt509	336	SW1/4SE1/46	2S	13E	60273
Sun #26	Dkt509	337	SW1/46	2S	13E	60274
Sun #27	Dkt509	338	SW1/4SE1/46	2S	13E	60275
Sun #28	Dkt509	339	SW1/4SE1/46	2S	13E	60276
Sun #29	Dkt509	340	SE1/46	2S	13E	60277
Sun #30	Dkt509	341	SE1/46	2S	13E	60278
Sun #31	Dkt509	342	SE1/46	2S	13E	60279
Sun #32	Dkt509	343	SE1/4NE1/46	2S	13E	60280
Sun #33	Dkt509	344	NE1/46	2S	13E	60281
Sun #34	Dkt509	345	NE1/46	2S	13E	60282
Sun #35	Dkt509	346	NE1/46	2S	13E	60283
Sun #36	Dkt509	347	NE1/46	2S	13E	60284
Sun #37	Dkt509	348	SE1/432.SW1/433	1S	13E	60285
Sun #38	Dkt509	349	SE1/42.SW1/433	1S	13E	60286
Sun #40	Dkt509	351	SW1/4SE1/433	1S	13E	60288
Sun #41	Dkt509	352	SW1/4SE1/433	1S	13E	60289
Sun #44	Dkt509	355	SE1/433	1S	13E	60290
Sun #45	Dkt509	356	SE1/433	1S	13E	60291
Sun #48	Dkt509	359	SE1/433,SW1/434	1S	13E	60292
Sun #49	Dkt509	360	SE1/433,SW1/434	1S	13E	60293
Sun #52	Dkt509	363	NW1/428	1S	13E	60294
Sun #53	Dkt509	364	NW1/428	1S	13E	60295
Sun #54	Dkt509	365	NW1/4NE1/428	1S	13E	60296
Sun #55	Dkt509	366	NE1/428	1S	13E	60297
Sun #56	Dkt509	367	NE1/428	1S	13E	60298
Sun #57	Dkt509	368	NE1/428	1S	13E	60299
Sun #58	Dkt509	369	NE1/428,NW1/427	1S	13E	60300
Sun #59	Dkt509	370	NW1/427	1S	13E	60301
Sun #60	Dkt509	371	NW1/427	1S	13E	60302
Sun #61	Dkt509	372	NW1/427	1S	13E	60303
Sun #62	2001	898	SW1/4NW1/428	1S	13E	60304
Sun #63	2001	900	SW1/4NW1/428	1S	13E	60305
Sun #64	2001	902	NE1/4 28	1S	13E	60306
Sun #65	2001	904	SE1/4NE1/428	1S	13E	60307
Sun #66	2001	905	SE1/4NE1/428	1S	13E	60308
Sun #67	2001	906	SE1/4NE1/428	1S	13E	60309
Sun #68	Dkt509	379	4NW1/4 27	1S	13E	60310
Sun #69	Dkt509	380	SW1/4NW1/427	1S	13E	60311

154
155
156
157
158
159
160
161
162
163
164
165
166
167
168
169
170
171
172
173
174
175
176
177
178
179
180
181
182
183
184
185
186
187
188
189
190
191
192
193
194
195
196
197
198
199
200
201
202
203
204
205
206

RECEIVED
STATE OFFICE
2018 SEP 20 P 2:06
P.M.
ARIZONA

Exhibit A

Name of Claim	Book	Page	Legal Description	Township	Range	AMC
Sun #70	Dkt509	381	SW1/4NW1/427	1S	13E	60312
Sun #71	Dkt509	382	SW1/4NW1/427	1S	13E	60313
Sun #42A	Dkt736	743	SW1/4SE1/433	1S	13E	60314
Sun #46 A	Dkt736	744	SE1/433	1S	13E	60315
Sun #50A	Dkt736	745	SE1/433.SW1/434	1S	13E	60316
Annex	38	118	NW1/4LNE1/411	2S	12E	60362
Apex	38	117	NW1/412.NE1/411	2S	12E	60363
Broken Hill No. 1	38	157	SW1/4SE1/411	2S	12E	60364
CobreVerdeNo.2	1/AM/MI	253	NW1/4NE1/411	2S	12E	60365
CobreVerdeNo.3	20	605	NE1/4 11	2S	12E	60366
Copper Bell	38	116	NW1/412	2S	12E	60367
Illinois	1/AM/MI	265	NE1/411	2S	12E	60389
Indiana	F	572	NE1/411	2S	12E	60390
Iowa	F	573	NE1/411	2S	12E	60391
Lead Hill	21	272	NE1/4SE1/411	2S	12E	60392
South Syndicate No. 6	40	263	SE1/41.NE1/412	2S	12E	60394
South Syndicate No. 7	40	264	NW1/47	2S	13E	60395
South Syndicate No. 8	40	265	NW1/47	2S	13E	60396
South Syndicate No. 9	40	266	NW1/4NE1/47.SW1/46	2S	13E	60397
South Syndicate No. 10	40	267	NW1/4SW1/47	2S	13E	60398
South Syndicate No. 11	40	268	NW1/4NE1/4SE1/4SW1/47	2S	13E	60399
South Syndicate No. 12	40	269	NW1/4NE1/4SE1/47	2S	13E	60400
Touch Not No.2	1/AM/MI	315	NE1/4SE1/412	2S	12E	60401
Extension No. 1A	968	22	SW1/47	2S	13E	60402
Extension No. 2	40	410	SW1/4SE1/47	2S	13E	60403
Extension No. 3	40	411	NE1/47	2S	13E	60404
Extension No. 4	40	409	SW1/47.NW1/418	2S	13E	60405
Extension No. 5	40	412	SW1/47.NW1/418	2S	13E	60406
Extension No. 6	40	413	SW1/47.NW1/4NE1/418	2S	13E	60407
Extension No. 7	40	414	SW1/4SE1/4NE1/418	2S	13E	60408
Extension No. 8	40	415	SW1/47.NE1/418	2S	13E	60409
Extension No. 31	610	71	SE1/47.NE1/418	2S	13E	60433
Extension No. 32	610	72	SE1/47	2S	13E	60434
Extension No. 33	610	73	SE1/4NE1/47	2S	13E	60435
Extension No. 34	610	74	SE1/4NE1/47	2S	13E	60436
Extension No. 35	610	75	NE1/47	2S	13E	60437
Extension No. 36	610	76	NE1/47	2S	13E	60438
Extension No. 37	610	77	NE1/47	2S	13E	60439
Extension No. 38	610	78	NE1/47	2S	13E	60440
Extension No. 39	610	79	NE1/47.SE1/46	2S	13E	60441
Extension No. 40	610	80	NE1/47.SE1/46	2S	13E	60442
Extension No. 41	610	81	NE1/47.SE1/46	2S	13E	60443
Oak No. 45	Dkt566	177	NW1/429	1S	13E	60452
Broken Hill No. 2	38	155	SE1/4SW1/4NW1/411	2S	12E	60453
Eric #1	1997-029460	1	NE1/422 & NW1/423	1S	13E	347702
Eric #2	1997-029461	1	NE1/422	1S	13E	347703
Eric #3	1997-029462	1	NW1/422&NE1/422	1S	13E	347704
Eric #4	1997-029463	1	NW1/422	1S	13E	347705
Eric #5	1997-029464	1	NE1/421	1S	13E	347706
Eric #6	1997-029465	1	NW1/421 & NE1/421	1S	13E	347707
Eric #7	1997-029466	1	NW1/421	1S	13E	347708
Eric #8	1997-029467	1	NE1/420 & NW1/421	1S	13E	347709
Eric #9	1997-029468	1	NE1/420	1S	13E	347710

207
208
209
210
211
212
213
214
215
216
217
218
219
220
221
222
223
224
225
226
227
228
229
230
231
232
233
234
235
236
237
238
239
240
241
242
243
244
245
246
247
248
249
250
251
252
253
254
255
256
257
258
259

RECEIVED
 2018 SEP 20 PM 2:06
 PHOENIX ARIZONA

Exhibit A

Name of Claim	Book	Page	Legal Description	Township	Range	AMC
Eric #10	1997-029469	1	SE¼17	1S	13E	347711
Eric #11	1997-029470	1	SE¼17&SW¼16	1S	13E	374412
Eric #12	1997-029471	1	SW¼16	1S	13E	347713
Eric #13	1997-029472	1	SW¼16 & SE¼16	1S	13E	347714
Eric #14	1997-029473	1	SE¼16	1S	13E	347715
Eric #15	1997-029474	1	SW¼15	1S	13E	347716
Eric #16	1997-029475	1	SW¼15&S¼15	1S	13E	347717
Eric #17	1997-029476	1	SW¼15	1S	13E	347718
Eric #18	1997-029477	1	SE¼15&SW¼14	1S	13E	347719
Eric #19	1997-029478	1	SW¼14	1S	13E	347720
Eric #20	1997-029479	1	SW¼14	1S	13E	347721
Eric #21	1997-029480	1	SW¼14	1S	13E	347722
Eric #22	1997-029481	1	SW¼14	1S	13E	347723
Eric #23	1997-029482	1	SW¼14	1S	13E	347724
Eric #24	1997-029483	1	SW¼14&SE¼15	1S	13E	347725
Eric #25	1997-029484	1	SE¼15	1S	13E	347726
Eric #26	1997-029485	1	SE¼15	1S	13E	347727
Eric #27	1997-029486	1	SE¼15	1S	13E	347728
Eric #28	1997-029487	1	SE¼15&SW¼15	1S	13E	347729
Eric #29	1997-029488	1	SW¼15	1S	13E	347730
Eric #30	1997-029489	1	SW¼15	1S	13E	347731
Eric #31	1997-029490	1	SW¼15	1S	13E	347732
Eric #32	1997-029491	1	SW¼15	1S	13E	347733
Eric #33	1997-029492	1	SW¼16	1S	13E	347734
Eric #34	1997-029493	1	SE¼16	1S	13E	347735
Eric #35	1997-029494	1	SW¼16 & SE¼16	1S	13E	347736
Eric #36	1997-029495	1	SW¼16	1S	13E	347737
Eric #37	1997-029496	1	SE¼17 & SW¼16	1S	13E	347738
Eric #38	1997-029497	1	SE¼17	1S	13E	347739
Eric #39	1997-029498	1	SE¼17	1S	13E	347740
Eric #40	1997-029499	1	SE¼17 & SW¼16	1S	13E	347741
Eric #41	1997-029500	1	SW¼16	1S	13E	347742
Eric #42	1997-029501	1	SW¼16&SE¼16	1S	13E	347743
Eric #43	1997-029502	1	SE¼16	1S	13E	347744
Eric #44	1997-029503	1	NE¼16&SE¼16	1S	13E	347745
Eric #45	1997-029504	1	SW¼16&SE¼16	1S	13E	347746
Eric #46	1997-029505	1	SW¼16	1S	13E	347747
Eric #47	1997-029506	1	SE¼17&SW¼16	1S	13E	347748
Eric #48	1997-029507	1	SE¼17	1S	13E	347749
Eric #49	1997-029508	1	NE¼17&SE¼17	1S	13E	347750
Eric #50	1997-029509	1	SW¼16	1S	13E	347751
Eric #51	1997-029510	1	NW¼16 & SW¼16	1S	13E	347752
Eric #52	1997-029511	1	SW¼16	1S	13E	347753
Eric #53	1997-029512	1	NW¼16&NE¼16	1S	13E	347754
Eric #54	1997-029513	1	NW¼16	1S	13E	347755
Eric #55	1997-029514	1	NE¼17&NW¼16	1S	13E	347756
Eric #56	1997-029515	1	NE¼17	1S	13E	347757
Eric #57	1997-029516	1	NE¼16&SE¼16	1S	13E	347758
Eric #58	1997-029517	1	NE¼16&SE¼16	1S	13E	347759
Eric #59	1997-029518	1	NW¼15&SW¼15	1S	13E	347760
Eric #60	1997-029519	1	SW¼15&NW¼15	1S	13E	347761
Eric #61	1997-029520	1	NW¼15&SW¼15	1S	13E	347762
Eric #62	1997-029521	1	NW¼15&SW¼15	1S	13E	347763

260
261
262
263
264
265
266
267
268
269
270
271
272
273
274
275
276
277
278
279
280
281
282
283
284
285
286
287
288
289
290
291
292
293
294
295
296
297
298
299
300
301
302
303
304
305
306
307
308
309
310
311
312

PHOENIX, ARIZONA
 2:06
 RECEIVED
 PLM-A-7-STAT-OFFICE

Exhibit A

Name of Claim	Book	Page	Legal Description	Township	Range	AMC	
Eric #63	1997-029522	1	NE¼ 15	1S	13E	347764	313
Eric #64	1997-029523	1	NE¼15&SE¼15	1S	13E	347765	314
Eric #65	19974)29524	1	NE¼15&SE¼15	1S	13E	347766	315
Eric #66	1997-029525	1	NE1/415&SE¼15	1S	13E	347767	316
Eric #67	1997-029526	1	SW¼ 14	1S	13E	347768	317
Eric #68	1997-029527	1	SW¼14 & NW¼14	1S	13E	347769	318
Eric #69	1997-029528	1	SW¼14&NW¼14	1S	13E	347770	319
Eric #70	1997-029529	1	SW1/414&NW¼14	1S	13E	347771	320
Eric #71	1997-029530	1	SW¼14&NW¼14	1S	13E	347772	321
Eric #72	1997-029531	1	SW¼14 & NW¼14	1S	13E	347773	322
Eric #73	1997-029532	1	NE¼14	1S	13E	347774	323
Eric #74	1997-029533	1	NE¼14	1S	13E	347775	324
Eric #75	1997-029534	1	NW¼14&NE¼14	1S	13E	347776	325
Eric #76	1997-029535	1	NW¼14	1S	13E	347777	326
Eric #77	1997-029536	1	NW¼14	1S	13E	347778	327
Eric #78	1997-029537	1	NW¼14	1S	13E	347779	328
Eric #79	1997-029538	1	NW¼14	1S	13E	347780	329
Eric #80	1997-029539	1	NE¼15&NW¼14	1S	13E	347781	330
Eric #81	1997-029540	1	NE¼15	1S	13E	347782	331
Eric #82	1997-029541	1	NE¼15	1S	13E	347783	332
Eric #83	1997-029542	1	NE¼15	1S	13E	347784	333
Eric #84	1997-029543	1	NW¼15&NE¼15	1S	13E	347785	334
Eric #85	1997-029544	1	NW¼15	1S	13E	347786	335
Eric #86	1997-029545	1	NW¼15	1S	13E	347787	336
Eric #87	1997-029546	1	NW¼15	1S	13E	347788	337
Eric #88	19974)29547	1	NW¼15	1S	13E	347789	338
Eric #89	1997-029548	1	NE¼16	1S	13E	347790	339
Eric #90	1997-029549	1	NE¼16	1S	13E	347791	340
Eric #91	1997-029550	1	NE¼16	1S	13E	347792	341
Eric #92	1997-029551	1	NW¼16 & NE¼16	1S	13E	347793	342
Eric #93	1997-029552	1	NW¼16	1S	13E	347794	343
Eric #94	1997-029553	1	NE¼17&NW¼16	1S	13E	347795	344
Eric #95	1997-029554	1	NE¼17	1S	13E	347796	345
Eric #97	1997-029555	1	NE¼17	1S	13E	347797	346
Eric #98	1997-029556	1	NE¼17	1S	13E	347798	347
Eric #99	1997-029557	1	NE¼17&NW¼16	1S	13E	347799	348
Eric #100	1997-029558	1	NW¼16	1S	13E	347800	349
Eric #101	1997-029559	1	NW¼16&NE¼16	1S	13E	347801	350
Eric #102	1997-029560	1	SE¼ 9	1S	13E	347802	351
Eric #103	1997-029561	1	NW¼16 & SW¼9	1S	13E	347803	352
Eric #104	1997-029562	1	NW¼ 16	1S	13E	347804	353
Eric #105	1997-029563	1	SE¼8&NE¼17	1S	13E	347805	354
Eric #106	1997-029564	1	SE¼8	1S	13E	347806	355
Eric #107	1997-029565	1	SE¼8 & SW¼9	1S	13E	347807	356
Eric #108	1997-029566	1	SW¼9	1S	13E	347808	357
Eric #109	1997-029567	1	SW¼9 & SE¼9	1S	13E	347809	358
Eric #110	1997-029568	1	SW¼9 & SE¼9	1S	13E	347810	359
Eric #111	1997-029569	1	SW¼9	1S	13E	347811	360
Eric #112	1997-029570	1	SE¼8 & SW¼9	1S	13E	347812	361
Eric #113	1997-029571	1	SE¼8	1S	13E	347813	362
Eric #114	1997-029572	1	NE¼ 17	1S	13E	347814	363
Eric #115	1997-029573	1	SW¼ 8	1S	13E	347815	364
Eric #116	1997-029574	1	SE¼8	1S	13E	347816	365

PHOENIX ARIZONA
 RECEIVED
 2009 SEP 20 09:06
 COUNTY CLERK'S OFFICE

Exhibit A

Name of Claim	Book	Page	Legal Description	Township	Range	AMC	
Eric #117	1997-029575	1	SE $\frac{1}{8}$ SW $\frac{1}{4}$ 9	1S	13E	347817	366
Eric #118	1997-029576	1	SW $\frac{1}{4}$ 9	1S	13E	347818	367
Eric #119	1997-029577	1	SW $\frac{1}{4}$ 9 & SE $\frac{1}{4}$ 9	1S	13E	347819	368
Eric #120	1997-029578	1	SW $\frac{1}{4}$ 9 & SE $\frac{1}{4}$ 9	1S	13E	347820	369
Eric #121	1997-029579	1	SW $\frac{1}{4}$ 9	1S	13E	347821	370
Eric #122	1997-029580	1	SE $\frac{1}{8}$ & SW $\frac{1}{4}$ 9	1S	13E	347822	371
Eric #123	1997-029581	1	SE $\frac{1}{8}$	1S	13E	347823	372
Eric #124	1997-029582	1	NE $\frac{1}{8}$ & SE $\frac{1}{8}$	1S	13E	347824	373
Eric #125	1997-029583	1	SW $\frac{1}{4}$ 9	1S	13E	347825	374
Eric #126	1997-029584	1	NW $\frac{1}{4}$ 9 & SW $\frac{1}{4}$ 9	1S	13E	347826	375
Eric #127	1997-029585	1	NW $\frac{1}{4}$ 9	1S	13E	347827	376
Eric #128	1997-029586	1	NW $\frac{1}{4}$ 9 & NE $\frac{1}{4}$ 9	1S	13E	347828	377
Eric #129	1997-029587	1	NW $\frac{1}{4}$ 9	1S	13E	347829	378
Eric #130	1997-029588	1	NE $\frac{1}{8}$ & NW $\frac{1}{4}$ 9	1S	13E	347830	379
Eric #131	1997-029589	1	NE $\frac{1}{8}$ & NW $\frac{1}{4}$ 9	1S	13E	347831	380
Eric #132	1997-029590	1	NW $\frac{1}{4}$ 9	1S	13E	347832	381
Eric #133	1997-029591	1	NW $\frac{1}{4}$ 9 & NE $\frac{1}{4}$ 9	1S	13E	347833	382
Eric #135	1997-029592	1	SW $\frac{1}{4}$ 12	1S	13E	347834	383
Eric #136	1997-029593	1	SE $\frac{1}{4}$ 11 & SW $\frac{1}{4}$ 12	1S	13E	347835	384
Eric #137	1997-029594	1	SE $\frac{1}{4}$ 11	1S	13E	347836	385
Eric #138	1997-029595	1	NE $\frac{1}{4}$ 14 & SE $\frac{1}{4}$ 11	1S	13E	347837	386
Eric #139	1997-029596	1	NE $\frac{1}{4}$ 14 & SE $\frac{1}{4}$ 11	1S	13E	347838	387
Eric #140	1997-029597	1	SE $\frac{1}{4}$ 11	1S	13E	347839	388
Eric #141	1997-029598	1	NW $\frac{1}{4}$ 14 & SW $\frac{1}{4}$ 11	1S	13E	347840	389
Eric #142	1997-029599	1	NW $\frac{1}{4}$ 14 & SW $\frac{1}{4}$ 11	1S	13E	347841	390
Eric #143	1997-029600	1	NW $\frac{1}{4}$ 14 & SW $\frac{1}{4}$ 11	1S	13E	347842	391
Eric #144	1997-029601	1	NW $\frac{1}{4}$ 14 & SW $\frac{1}{4}$ 11	1S	13E	347843	392
Eric #145	1997-029602	1	SW $\frac{1}{4}$ 11	1S	13E	347844	393
Eric #146	1997-029603	1	NE $\frac{1}{4}$ 15 & SE $\frac{1}{4}$ 10	1S	13E	347845	394
Eric #147	1997-029604	1	NE $\frac{1}{4}$ 15 & SE $\frac{1}{4}$ 10	1S	13E	347846	395
Eric #148	1997-029605	1	NW $\frac{1}{4}$ 15 & SE $\frac{1}{4}$ 10	1S	13E	347847	396
Eric #149	1997-029606	1	SW $\frac{1}{4}$ 10, SE $\frac{1}{4}$ 10	1S	13E	347848	397
Eric #150	1997-029607	1	NW $\frac{1}{4}$ 15 & SW $\frac{1}{4}$ 10	1S	13E	347849	398
Eric #151	1997-029608	1	NW $\frac{1}{4}$ 15 & SW $\frac{1}{4}$ 10	1S	13E	347850	399
Eric #152	1997-029609	1	NW $\frac{1}{4}$ 15 & SW $\frac{1}{4}$ 10	1S	13E	347851	400
Eric #153	1997-029610	1	NW $\frac{1}{4}$ 15 & SW $\frac{1}{4}$ 10	1S	13E	347852	401
Eric #154	1997-029611	1	NE $\frac{1}{4}$ 16 & SE $\frac{1}{4}$ 9	1S	13E	347853	402
Eric #155	1997-029612	1	NE $\frac{1}{4}$ 16 & SE $\frac{1}{4}$ 9	1S	13E	347854	403
Eric #156	1997-029613	1	NE $\frac{1}{4}$ 16 & SE $\frac{1}{4}$ 9	1S	13E	347855	404
Eric #157	1998-000721	1	NE $\frac{1}{4}$ 9	1S	13E	347856	405
Eric #158	1998-000721	2	NE $\frac{1}{4}$ 9	1S	13E	347857	406
Eric #159	1998-000721	3	NE $\frac{1}{4}$ 9	1S	13E	347858	407
Eric #160	1997-029617	1	NW $\frac{1}{4}$ 10	1S	13E	347859	408
Eric #161	1997-029618	1	NW $\frac{1}{4}$ 10	1S	13E	347860	409
Eric #162	1997-029619	1	NW $\frac{1}{4}$ 10	1S	13E	347861	410
Eric #163	1997-029620	1	NW $\frac{1}{4}$ 10	1S	13E	347862	411
Eric #164	1997-029621	1	NW $\frac{1}{4}$ 10 & SW $\frac{1}{4}$ 10	1S	13E	347863	412
Eric #165	1997-029622	1	NE $\frac{1}{4}$ 10 & SE $\frac{1}{4}$ 10	1S	13E	347864	413
Eric #166	1997-029623	1	NE $\frac{1}{4}$ 10 & SE $\frac{1}{4}$ 10	1S	13E	347865	414
Eric #167	1997-029624	1	NE $\frac{1}{4}$ 10 & SE $\frac{1}{4}$ 10	1S	13E	347866	415
Eric #168	1198-000721	4	SW 14 Sec 11	1S	13E	347867	416
Eric #169	1997-029626	1	NE $\frac{1}{4}$ 11 & SW $\frac{1}{4}$ 11	1S	13E	347868	417
Eric #170	1997-029627	1	NW $\frac{1}{4}$ 11 & SW $\frac{1}{4}$ 11	1S	13E	347869	418

RECEIVED
 STATE OFFICE
 2018 SEP 20 P 2:06
 ARIZONA

Exhibit A

Name of Claim	Book	Page	Legal Description	Township	Range	AMC	
Eric #171	1997-029628	1	NW¼11&SW¼11	1S	13E	347870	419
Eric #172	1997-029629	1	NW¼11&SW¼11	1S	13E	347871	420
Eric #173	1997-029630	1	SE¼ Sec 11	1S	13E	347872	421
Eric #174	1997-029631	1	NE¼11&SE¼11	1S	13E	347873	422
Eric #175	1997-029632	1	NE¼11 & SE¼11	1S	13E	347874	423
Eric #176	1997-029633	1	NE¼11&SE¼11	1S	13E	347875	424
Eric #177	1997-029634	1	SW¼ Sec 12	1S	13E	347876	425
Eric #178	1997-029635	1	NE¼11	1S	13E	347877	426
Eric #179	1997-029636	1	NE¼11	1S	13E	347878	427
Eric #180	1997-029637	1	NE¼11	1S	13E	347879	428
Eric #181	1997-029638	1	NW¼11&NE¼11	1S	13E	347880	429
Eric #182	1997-029639	1	NW¼11	1S	13E	347881	430
Eric #183	1997-029640	1	NW¼11	1S	13E	347882	431
Eric #184	1997-029641	1	NW¼11	1S	13E	347883	432
Eric #185	1997-029642	1	NW¼11	1S	13E	347884	433
Eric #186	1997-029643	1	NE¼10&NW¼11	1S	13E	347885	434
Eric #187	1997-029644	1	NE¼10	1S	13E	347886	435
Eric #188	1997-029645	1	NE¼10	1S	13E	347887	436
Eric #189	1997-029646	1	NE¼10	1S	13E	347888	437
Eric #190	1997-029647	1	NW¼10	1S	13E	347889	438
Eric #191	1997-029648	1	NW¼10	1S	13E	347890	439
Eric #192	1997-029649	1	Nw¼10	1S	13E	347891	440
Eric #193	1997-029650	1	NW¼10	1S	13E	347892	441
Eric #194	1997-029651	1	NW¼10	1S	13E	347893	442
Eric #195	1997-029652	1	NE¼9	1S	13E	347894	443
Eric #196	1997-029653	1	NE¼9	1S	13E	347895	444
Eric #197	1997-029654	1	NE¼9	1S	13E	347896	445
Eric #198	1997-029655	1	SE¼4 & NE¼9	1S	13E	347897	446
Eric #199	1997-029656	1	SE¼4 & NE¼9	1S	13E	347898	447
Eric #200	1997-029657	1	SE¼4 & NE¼9	1S	13E	347899	448
Eric #201	1997-029658	1	NW¼10&SW¼3	1S	13E	347900	449
Eric #202	1997-029659	1	NW¼10 & SW¼3	1S	13E	347901	450
Eric #203	1997-029660	1	NW¼10 & SW¼3	1S	13E	347902	451
Eric #204	1997-029661	1	NW¼10 & SW¼3	1S	13E	347903	452
Eric #205	1997-029662	1	SE¼ Sec 3	1S	13E	347904	453
Eric #206	1997-029663	1	SE¼8&NE¼10	1S	13E	347905	454
Eric #207	1997-029664	1	SE¼3 & NE¼10	1S	13E	347906	455
Eric #208	1997-029665	1	SE¼3& NE¼10	1S	13E	347907	456
Eric #209	1997-029666	1	NW¼ 11	1S	13E	347908	457
Eric #210	1997-029667	1	SW¼2&NW¼11	1S	13E	348024	458
Eric #211	1997-029668	1	SW¼2&NW¼11	1S	13E	348025	459
Eric #212	1997-029669	1	NW¼11&SW¼2	1S	13E	348026	460
Eric #213	1997-029670	1	SW¼2&NW¼11	1S	13E	348027	461
Eric #214	1998-721	5	NE¼ 11	1S	13E	348028	462
Eric #215	1997-029672	1	NE¼11 & SE¼2	1S	13E	348029	463
Eric #216	1997-029673	1	SE¼2 & NE¼11	1S	13E	348030	464
Eric #217	1997-029674	1	SE¼2	1S	13E	348031	465
Eric #218	1998-000721	6	SW¼2 & SE¼2	1S	13E	348032	466
Eric #219	1997-029676	1	SW¼2	1S	13E	348033	467
Eric #220	1997-029677	1	SW¼2	1S	13E	348034	468
Eric #221	1997-029678	1	SW¼2	1S	13E	348035	469
Eric #222	1997-029679	1	SW¼2	1S	13E	348036	470
Eric #223	1997-029680	1	SE¼3 & SW¼2	1S	13E	348037	471

RECEIVED
 PHOENIX
 2018 SEP 20 PM 2:06
 ARIZONA
 OFFICE

Exhibit A

Name of Claim	Book	Page	Legal Description	Township	Range	AMC
Eric #224	1998-000721	7	NE¼10 & SE¼3	1S	13E	348038
Eric #225	1997-029682	1	SE¼3	1S	13E	348039
Eric #226	1997-029683	1	SE¼3	1S	13E	348040
Eric #227	1997-029684	1	SW¼3 & SE¼3	1S	13E	348041
Eric #228	1998-000721	8	NW¼10&. SW¼3	1S	13E	348042
Eric #229	1998-000721	9	NW¼10&SW¼3	1S	13E	348043
Eric #230	1997-029687	1	SE¼3 & NE¼3	1S	13E	348044
Eric #231	1997-029688	1	SE¼3&NE¼3	1S	13E	348045
Eric #232	1997-029689	1	NW¼ 2	1S	13E	348046
Eric #233	1997-029690	1	SW¼2&NW¼2	1S	13E	348047
Eric #234	1997-029691	1	SW¼2&NW¼2	1S	13E	348048
Eric #235	1997-029692	1	SW¼2 & NW¼2	1S	13E	348049
Eric #236	1998-000721	10	NW 1/4 2, SW 1/4 2	1S	13E	348050
Eric #237	1997-029694	1	NE¼2 & SE¼2	1S	13E	348051
Eric #238	1997-029695	1	NE¼2	1S	13E	348052
Eric #239	1997-029696	1	NE¼2	1S	13E	348053
Eric #240	1997-029697	1	NW¼2	1S	13E	348054
Eric #241	1997-029698	1	SE¼4&NE¼9	1S	13E	348055
Eric #242	1997-029699	1	SE¼2	1S	13E	348056
Eric #243	1997-029700	1	NW¼28	1S	13E	348057
Eric #244	1997-029701	1	NW¼28 & NE¼28	1S	13E	348058
Eric #245	1997-029702	1	NE¼28	1S	13E	348059
Eric #246	1997-029703	1	NE¼28&NW¼27	1S	13E	348060
Eric #247	1997-029704	1	NW¼28	1S	13E	348061
Eric #248	1997-029705	1	NE¼2	1S	13E	348062
Eric #249	1997-029706	1	NE¼2	1S	13E	348063
Eric #250	1997-029707	1	NE¼20 & NW¼20	1S	13E	348064
Eric #251	1997-029708	1	SE¼ 20	1S	13E	348065
Eric #252	1997-029709	1	SW¼20 & NW¼20	1S	13E	348066
Eric #253	1997-029710	1	NW¼20	1S	13E	348067
Eric #254	1997-029711	1	N-W¼20	1S	13E	348068
Eric #255	1997-029712	1	NW¼20 & SW¼20	1S	13E	348069
Eric #256	1997-029713	1	NW¼20 & SW¼20	1S	13E	348070
Eric #257	1997-029714	1	NW¼20	1S	13E	348071
Eric #258	1997-029715	1	NW¼20	1S	13E	348072
Eric #259	1997-029716	1	NW¼20 & SW¼20	1S	13E	348073
Eric #260	1997-029717	1	SW¼ 20	1S	13E	348074
Eric #261	1997-029718	1	NE¼19 & NW¼20	1S	13E	348075
Eric #262	1997-029719	1	NW¼19&NE¼19	1S	13E	348076
Eric #263	1997-029720	1	SW¼ 19	1S	13E	348077
Eric #264	1997-029721	1	SW¼19 & SE¼19	1S	13E	348078
Eric #265	1997-029722	1	SE¼19 & SW¼20	1S	13E	348079
Eric #266	1997-029723	1	SW¼20	1S	13E	348080
Eric #267	1997-029724	1	SW¼20	1S	13E	348081
Eric #268	1997-029725	1	SW¼20	1S	13E	348082
Eric #269	1997-029726	1	SW¼20	1S	13E	348083
Eric #270	1997-029727	1	SE¼20 & SW¼20	1S	13E	348084
Eric #271	1997-029728	1	NE¼ 29	1S	13E	348085
Eric #272	1997-029729	1	SW¼20&NW¼29	1S	13E	348086
Eric #273	1998-000721	11	SE¼19&NE¼30	1S	13E	348087
Eric #274	1997-029731	1	SE¼ 17	1S	13E	348088
Eric #275	1997-029732	1	NW¼20 & SW¼17	1S	13E	348089
Eric #276	1997-029733	1	NW¼20 & SW¼17	1S	13E	348090

472
473
474
475
476
477
478
479
480
481
482
483
484
485
486
487
488
489
490
491
492
493
494
495
496
497
498
499
500
501
502
503
504
505
506
507
508
509
510
511
512
513
514
515
516
517
518
519
520
521
522
523
524

RECEIVED
MAY 20 2008
STATE OF ARIZONA
COUNTY OF COCHISE

Exhibit A

Name of Claim	Book	Page	Legal Description	Township	Range	AMC	
Eric #277	1997-029734	1	NW¼20 & SW¼17	1S	13E	348091	525
Eric #278	1997-029735	1	NW¼20 & SW¼17	1S	13E	348092	526
Eric #280	1997-029736	1	SE¼13 & NE¼24	1S	13E	348093	527
Eric #281	1997-029737	1	SW¼18&NW¼19	1S	14E	348094	528
Eric #282	1997-029738	1	SW¼18&NW¼19	1S	14E	348095	529
Eric #283	1997-029739	1	SW¼18&NW¼19	1S	14E	348096	530
Eric #284	1997-029740	1	SW¼18&NW¼19	1S	14E	348097	531
Eric #285	1997-029741	1	NE¼ 19	1S	14E	348098	532
Eric #286	1997-029742	1	SE¼18	1S	14E	348099	533
Eric #287	1997-029743	1	NE¼24	1S	13E	348100	534
Eric #288	1997-029744	1	NE¼24	1S	13E	348101	535
Eric #289	1997-029745	1	NE¼24	1S	13E	348102	536
Eric #290	1997-029746	1	NE¼24	1S	13E	348103	537
Eric #291	1997-029747	1	NE¼24 & NW¼24	1S	13E	348104	538
Eric #292	1997-029748	1	NW¼24	1S	13E	348105	539
Eric #293	1997-029749	1	NW¼24	1S	13E	348106	540
Eric #294	1997-029750	1	NW¼24	1S	13E	348107	541
Eric #295	1997-029751	1	NW¼24	1S	13E	348108	542
Eric #296	1997-029732	1	NE¼19	1S	14E	348109	543
Eric #297	1997-029753	1	NE¼19&S¼19	1S	14E	348110	544
Eric #298	1997-029754	1	NE¼19	1S	14E	348111	545
Eric #299	1997-029755	1	NE¼19 & SE¼19	1S	14E	348112	546
Eric #300	1997-029756	1	NE¼19	1S	14E	348113	547
Eric #301	1997-029757	1	NE¼19 & SE¼19	1S	14E	348114	548
Eric #302	1997-029758	1	NW¼19&NE¼19	1S	14E	348115	549
Eric #303	1997-029759	1	SE¼ 19	1S	14E	348116	550
Eric #304	1997-029760	1	NW¼19	1S	14E	348117	551
Eric #305	1997-029761	1	NW¼19&SW¼19	1S	14E	348118	552
Eric #306	1997-029762	1	NW¼19	1S	14E	348119	553
Eric #307	1997-029763	1	NW¼19 & SW¼19	1S	14E	348120	554
Eric #308	1997-029764	1	NW¼19	1S	14E	348121	555
Eric #309	1997-029765	1	NW¼19&SW¼19	1S	14E	348122	556
Eric #310	1997-029766	1	NW¼19	1S	14E	348123	557
Eric #311	1997-029767	1	SE¼19	1S	14E	348124	558
Eric #312	1997-029768	1	SE¼19	1S	14E	348125	559
Eric #313	1997-029769	1	SE¼19	1S	14E	348126	560
Eric #314	1997-029770	1	SE¼19 & SW¼19	1S	14E	348127	561
Eric #315	1997-029771	1	SW¼19	1S	14E	348128	562
Eric #316	1997-029772	1	NE¼23 & NW¼24	1S	13E	348129	563
Eric #317	1997-029773	1	SW¼ 24	1S	13E	348130	564
Eric #318	1997-029774	1	SE¼23&SW¼24	1S	13E	348131	565
Eric #319	1997-029775	1	SW¼24	1S	13E	348132	566
Eric #320	1997-029776	1	SE¼23 & SW¼24	1S	13E	348133	567
Eric #321	1997-029777	1	NW¼24 & SW¼24	1S	13E	348134	568
Eric #322	1997-029778	1	SW¼24	1S	13E	348135	569
Eric #323	1997-029779	1	NW¼24&SW¼24	1S	13E	348136	570
Eric #324	1997-029780	1	SW¼24	1S	13E	348137	571
Eric #325	1997-029781	1	NW¼24&SW¼24	1S	13E	348138	572
Eric #326	1997-029782	1	SW¼24	1S	13E	348139	573
Eric #327	1997-029783	1	SE¼24	1S	13E	348140	574
Eric #328	1997-029784	1	SW¼24&SE¼24	1S	13E	348141	575
Eric #329	1997-029785	1	NE¼26	1S	13E	348142	576
Eric #330	1997-029786	1	NE¼26	1S	13E	348143	577

RECEIVED
 PLM AT STATED OFFICE
 2008 SEP 20 P 2:07
 PHOENIX ARIZONA

Exhibit A

Name of Claim	Book	Page	Legal Description	Township	Range	AMC
Eric #331	1997-029787	1	NW¼25	1S	13E	348144
Eric #332	1997-029788	1	NE¼26 & NW¼25	1S	13E	348145
Eric #333	1997-029789	1	SW¼24 & NW¼25	1S	13E	348146
Eric #334	1997-029790	1	NE¼26 & NW¼25	1S	13E	348147
Eric #335	1997-029791	1	SW¼24&NW¼25	1S	13E	348148
Eric #336	1997-029792	1	NW¼25	1S	13E	348149
Eric #337	1997-029793	1	SW¼24&NW¼25	1S	13E	348150
Eric #338	1997-029794	1	NW¼25	1S	13E	348151
Eric #339	1997-029795	1	SW¼24 & NW¼25	1S	13E	348152
Eric #340	1997-029796	1	NW¼25	1S	13E	348153
Eric #341	1997-029797	1	NE¼25	1S	13E	348154
Eric #342	1997-029798	1	NW¼25&NE¼25	1S	13E	348155
Eric #343	1997-029799	1	SE¼26	1S	13E	348156
Eric #344	1997-029800	1	NE¼26 & SE¼26	1S	13E	348157
Eric #345	1997-029801	1	SE¼26	1S	13E	348158
Eric #346	1997-029802	1	NE¼26 & SE¼26	1S	13E	348159
Eric #347	1997-029803	1	SE¼26 & SW¼25	1S	13E	348160
Eric #348	1997-029804	1	SW¼25	1S	13E	348161
Eric #349	1997-029805	1	NW¼25&SW¼25	1S	13E	348162
Eric #350	1997-029806	1	NE¼35	1S	13E	348163
Eric #351	1997-029807	1	NE¼35	1S	13E	348164
Eric #352	1997-029808	1	NE¼35 & SE¼35	1S	13E	348165
Eric #353	1997-029809	1	NE¼35 & SE¼35	1S	13E	348166
Eric #354	1997-029810	1	SE¼35	1S	13E	348167
Eric #355	1997-029811	1	NE¼35 & SE¼35	1S	13E	348168
Eric #356	1997-029812	1	SE¼35	1S	13E	348169
Eric #357	1997-029813	1	NW¼35 & SW¼35	1S	13E	348170
Eric #358	1997-029814	1	SW¼35&NW¼35	1S	13E	348171
Eric #359	1997-029815	1	NW¼35 & SW¼35	1S	13E	348172
Eric #360	1997-029816	1	NW¼35 & SW¼35	1S	13E	348173
Eric #361	1997-029817	1	SW¼35	1S	13E	348174
Eric #362	1997-029818	1	SW¼35	1S	13E	348175
Eric #363	1997-029819	1	SW¼35	1S	13E	348176
Kay 1	1732	129-130	SW 1/4 SE 1/4 Section 21	1S	13E	312984
Kay 2	1732	131-132	SW 1/4 SE 1/4 Section 21	1S	13E	312985
Kay 3	1732	133-134	SW 1/4 SE 1/4 Section 21	1S	13E	312986
Kay 5	1732	137-138	NE 1/4 Section 34	1S	13E	312988
Kay 6	1732	139-140	NW 1/4 Section 22	1S	13E	312989
Kay 7	1732	141-142	NE 1/4 Section 34	1S	13E	312990
Kay 8	1732	143-144	NW 1/4 Section 22	1S	13E	312991
Kay 9	1732	145-146	NE 1/4 Section 34	1S	13E	312992
Kay 10	1762	147-148	NW 1/4 Section 22	1S	13E	312993
Kay 11	1732	149-150	NE 1/4 SE 1/4 Section 21	1S	13E	312994
Kay 12	1732	151-152	NW 1/4 SW 1/4 Sec 22	1S	13E	312995
Kay 13	1732	153-154	SE 1/4 Section 34	1S	13E	312996
Kay 14	1732	155-156	SW 1/4 Section 22	1S	13E	312997
Kay 18	1732	163-164	NE1/4 NW 1/4 Section22	1S	13E	313001
Kay 19E	1732	165-166	NE 1/4 Section 22	1S	13E	313002
Kay 19W	1732	167-168	NE 1/4 Section 22	1S	13E	313003
Kay 20E	1732	169-170	NE 1/4 NW 1/4 Section22	1S	13E	313004
Kay 20W	1732	171-172	NE 1/4 NW 1/4 Section22	1S	13E	313005
Kay 21E	1732	173-174	NE 1/4 NW 1/4 Section22	1S	13E	313006
Kay 21W	1732	175-176	NE 1/4 NW 1/4 Section22	1S	13E	313007

578
579
580
581
582
583
584
585
586
587
588
589
590
591
592
593
594
595
596
597
598
599
600
601
602
603
604
605
606
607
608
609
610
611
612
613
614
615
616
617
618
619
620
621
622
623
624
625
626
627
628
629
630

BLM
 RECEIVED
 SEP 20 2007
 ARIZONA

Exhibit A

Name of Claim	Book	Page	Legal Description	Township	Range	AMC
Kay 22	1732	177-178	NE 1/4 NW 1/4 Section 22	1S	13E	313008
Kay 81	1732	179-180	NE 1/4 NW 1/4 Section 21	1S	13E	313009
Kay 82	1732	181-182	NW 1/4 Section 21	1S	13E	313010
Kay 83	1732	183-184	NE 1/4 NW 1/4 Section 21	1S	13E	313011
Kay 84	1732	185-186	NW 1/4 Section 21	1S	13E	313012
Kay 85	1732	187-188	NE 1/4 NW 1/4 Section 21	1S	13E	313013
Kay 86	1732	189-190	NW 1/4 Section 21	1S	13E	313014
Kay 87	1732	191-192	SE 1/4 Sect 21	1S	13E	313015
Kay 88	1732	193-194	NW 1/4 SW 1/4 Section 21	1S	13E	313016
Kay 129	1732	195-196	NE 1/4 Section 20	1S	13E	313017
Kay 130	1732	197-198	NE 1/4 Section 20	1S	13E	313018
Kay 131	1732	199-200	NE 1/4 Section 20	1S	13E	313019
Kay 132	1732	201-202	NE 1/4 Section 20	1S	13E	313020
Kay 133	1732	203-204	NE 1/4 Section 20	1S	13E	313021
Kay 134	1732	205-206	NE 1/4 Section 20	1S	13E	313022
Kay 135	1732	207-208	NE 1/4 SE 1/4 Section 20	1S	13E	313023
Kay 136	1732	209-210	NE 1/4 SE 1/4 Section 20	1S	13E	313024
Kay 137	1732	211-212	SE 1/4 Section 20	1S	13E	313025
Kay 138	1732	213-214	SE 1/4 Section 20	1S	13E	313026
Kay 141	1732	215-216	SE 1/4 Section 20	1S	13E	313027
Kay 142	1732	217-218	SE 1/4 Section 20	1S	13E	313028
Kay 143	1732	219-220	SE 1/4 Section 20	1S	13E	313029
Kay 145	1732	221-222	SE 1/4 Section 20	1S	13E	313030
Kay 146	1732	223-224	SE 1/4 Section 20	1S	13E	313031
Kay 147	1732	225-226	SE 1/4 Section 20	1S	13E	313032
Kay 148	1732	227-228	SE 1/4 Section 20	1S	13E	313033
Kay 149	1732	229-230	SE 1/4 Section 20	1S	13E	313034
Kay 150	1732	231-232	SE 1/4 Section 20	1S	13E	313035
Kay 152	604	874	NW 1/4 Section 28	1S	13E	47117
LD No. 1	711	870	NE 1/4 Section 23	1S	13E	47272
LD No. 2	693	556	NE 1/4 SE 1/4 Section 23	1S	13E	47273
LD No. 3	688	870	SE 1/4 Section 23	1S	13E	47274
LD No. 4	693	558	NE 1/4 Section 26	1S	13E	47275
LD No. 5	693	559	NE 1/4 SE 1/4 Section 26	1S	13E	47276
LD No. 6	693	560	SE 1/4 Section 26	1S	13E	47277
LD No. 7	693	561	NE 1/4 Section 35	1S	13E	47278
LD No. 8	693	562	NE 1/4 Section 35	1S	13E	47279
LD No. 9	716	365	NE 1/4 Section 23	1S	13E	47280
Margaret 69	559	854	NE 1/4 NW 1/4 Section 22	1S	13E	45754
Margaret 69 East	568	276	NE 1/4 NW 1/4 Section 22	1S	13E	45755
Margaret 133	559	860	SW 1/4 section 14	1S	13E	45820
Margaret 135	559	862	SW 1/4 section 14	1S	13E	45823
Margaret 137	559	864	NW 1/4 Section 23	1S	13E	45826
Margaret 138	574	588	NE 1/4 Section 22	1S	13E	45827
Margaret 139	559	866	NW 1/4 Section 23	1S	13E	45828
Margaret 140	574	589	NE 1/4 Section 22	1S	13E	45829
Margaret 153	564	531	SW SE 1/4 Ssection 14	1S	13E	45842
Margaret 154	564	532	SW SE 1/4 Ssection 14	1S	13E	45843
Margaret 155	564	533	NE 1/4 NW 1/4 Section 23	1S	13E	45844
Margaret 156	564	534	NE 1/4 NW 1/4 Section 23	1S	13E	45845
Margaret 157	559	874	NE 1/4 NW 1/4 Section 22	1S	13E	45846
Margaret 159	559	876	NE 1/4 NW 1/4 Section 22	1S	13E	45849
Margaret 161	559	878	NE 1/4 NW 1/4 Section 22	1S	13E	45852

631
632
633
634
635
636
637
638
639
640
641
642
643
644
645
646
647
648
649
650
651
652
653
654
655
656
657
658
659
660
661
662
663
664
665
666
667
668
669
670
671
672
673
674
675
676
677
678
679
680
681
682
683

PHOENIX ARIZONA
 RECEIVED
 BLM AND OFFICE
 SEP 20 2:01 PM '05

Exhibit A

Name of Claim	Book	Page	Legal Description	Township	Range	AMC	
Margaret 162	559	879	NW 1/4 Section 22	1S	13E	45853	684
Margaret 162 West	568	282	NW 1/4 Section 22	1S	13E	45854	685
Margaret 163	559	880	SW 1/4 SE 1/4 Section 22	1S	13E	45855	686
Margaret 164 West	568	283	SW 1/4 Section 22	1S	13E	45857	687
Margaret 164	583	785	SW 1/4 Section 22	1S	13E	45856	688
Margaret 165	559	882	SW 1/4 SE 1/4 Section 22	1S	13E	45858	689
Margaret 166	559	883	SW 1/4 Section 22	1S	13E	45859	690
Margaret 166 West	568	284	NW 1/4 Section 22	1S	13E	45860	691
Margaret 217	559	884	NW 1/4 Section 23	1S	13E	45901	692
Margaret 218	559	885	NE 1/4 Section 22	1S	13E	45902	693
Margaret 219	559	886	NW 1/4 Section 23	1S	13E	45903	694
Margaret 220	559	887	NE 1/4 Section 22	1S	13E	45904	695
Margaret 221	559	888	NW 1/4 Section 23	1S	13E	45905	696
Margaret 222	559	889	NE 1/4 Section 22	1S	13E	45906	697
Margaret 223	559	890	SW 1/4 SE 1/4 Section 22	1S	13E	45907	698
Margaret 224	559	891	SE 1/4 Section 22	1S	13E	45908	699
Margaret 225	583	784	SW 1/4 Section 23	1S	13E	45909	700
Margaret 226	574	603	SE 1/4 Section 22	1S	13E	45910	701
Margaret 227	564	535	NE 1/4 NW 1/4 Section 23	1S	13E	45911	702
Margaret 228	564	536	NE 1/4 NW 1/4 Section 23	1S	13E	45912	703
Margaret 229	564	537	NE 1/4 NW 1/4 Section 23	1S	13E	45913	704
Margaret 230	564	538	SW 1/4 SE 1/4 Section 23	1S	13E	45914	705
Margaret 231	564	539	SW 1/4 SE 1/4 Section 23	1S	13E	45915	706
Margaret 233	559	894	SW 1/4 SE 1/4 Section 22	1S	13E	45916	707
Margaret 234	559	895	SW 1/4 Section 22	1S	13E	45917	708
Margaret 234 West	568	287	SW 1/4 Section 22	1S	13E	45918	709
Margaret 235	560	729	SW 1/4 SE 1/4 Section 22	1S	13E	45919	710
Margaret 236	574	604	SW 1/4 Section 22	1S	13E	45920	711
Margaret 237	560	731	SW 1/4 SE 1/4 Section 22	1S	13E	45921	712
Margaret 238	560	732	SW 1/4 Section 22	1S	13E	45922	713
Margaret 239	560	733	NE 1/4 NW 1/4 Section 27	1S	13E	45923	714
Margaret 240	560	734	NW 1/4 Section 27	1S	13E	45924	715
Margaret 241	560	735	NE 1/4 NW 1/4 Section 27	1S	13E	45925	716
Margaret 242	574	605	NW 1/4 Section 27	1S	13E	45926	717
Margaret 243	560	737	NE 1/4 NW 1/4 Section 27	1S	13E	45927	718
Margaret 244	574	606	NW 1/4 Section 27	1S	13E	45928	719
Margaret 245	560	739	NE 1/4 NW 1/4 Section 27	1S	13E	45929	720
Margaret 246	560	740	NW 1/4 Section 27	1S	13E	45930	721
Margaret 247	559	896	SW 1/4 Section 23	1S	13E	45931	722
Margaret 248	574	607	SE 1/4 Section 22	1S	13E	45932	723
Margaret 249	561	578	SW 1/4 Section 23	1S	13E	45933	724
Margaret 250	561	579	SE 1/4 Section 22	1S	13E	45934	725
Margaret 251	561	580	SW 1/4 Section 23	1S	13E	45935	726
Margaret 252	561	581	SE 1/4 Section 22	1S	13E	45936	727
Margaret 253	561	582	NW 1/4 Section 26	1S	13E	45937	728
Margaret 254	561	583	NE 1/4 Section 27	1S	13E	45938	729
Margaret 255	561	584	NW 1/4 Section 26	1S	13E	45939	730
Margaret 256	561	585	NE 1/4 Section 27	1S	13E	45940	731
Margaret 257	561	586	NW 1/4 Section 26	1S	13E	45941	732
Margaret 258	561	587	NE 1/4 Section 27	1S	13E	45942	733

RECEIVED
 BLM AT STATE OFFICE
 PHOENIX, ARIZONA
 2118 SEP 20 P 2:01

Exhibit A

Name of Claim	Book	Page	Legal Description	Township	Range	AMC
Margaret 259	561	588	NW 1/4 Section 26	1S	13E	45943
Margaret 260	561	589	NE 1/4 Section 27	1S	13E	45944
Margaret 261	560	741	SW 1/4 SE 1/4 Section 27	1S	13E	45945
Margaret 262	560	742	SW 1/4 Section 27	1S	13E	45946
Margaret 263	560	743	SW 1/4 SE 1/4 Section 27	1S	13E	45947
Margaret 264	560	744	SW 1/4 Section 27	1S	13E	45948
Margaret 265	561	590	SW 1/4 Section 26	1S	13E	45949
Margaret 266	561	591	SE 1/4 Section 27	1S	13E	45950
Margaret 267	561	592	SW 1/4 Section 26	1S	13E	45951
Margaret 268	561	593	SE 1/4 Section 27	1S	13E	45952
Margaret 269	560	745	SW 1/4 SE 1/4 Section 27	1S	13E	45953
Margaret 270	560	746	SW 1/4 Section 27	1S	13E	45954
Margaret 271	560	747	SW 1/4 SE 1/4 Section 27	1S	13E	45955
Margaret 272	560	748	SW 1/4 Section 27	1S	13E	45956
Margaret 273	561	594	SW 1/4 Section 26	1S	13E	45957
Margaret 274	561	595	SE 1/4 Section 27	1S	13E	45958
Margaret 275	561	596	SW 1/4 Section 26	1S	13E	45959
Margaret 276	561	596	SE 1/4 Section 27	1S	13E	45960
Margaret 277	561	596	SW 1/4 SE 1/4 Section 26	1S	13E	45961
Margaret 278	561	597	SW 1/4 SE 1/4 Section 26	1S	13E	45962
Margaret 279	561	598	SW 1/4 SE 1/4 Section 26	1S	13E	45963
Margaret 280	561	599	SW 1/4 SE 1/4 Section 26	1S	13E	45964
Margaret 281	561	600	NE 1/4 NW 1/4 Section 26	1S	13E	45965
Margaret 282	561	603	NE 1/4 NW 1/4 Section 26	1S	13E	45966
Margaret 283	567	542	NE 1/4 NW 1/4 Section 26	1S	13E	45967
Margaret 284	567	543	NE 1/4 NW 1/4 Section 26	1S	13E	45968
Margaret 285	567	544	NW 1/4 SW 1/4 Section 23	1S	13E	45969
Margaret 286	567	545	SW 1/4 SE 1/4 Section 23	1S	13E	45970
Margaret 287	564	540	SW 1/4 SE 1/4 Section 23	1S	13E	45971
Margaret 305	565	739	NE 1/4 NW 1/4 Section 35	1S	13E	45985
Margaret 306	565	740	NW 1/4 Section 35	1S	13E	45986
Margaret 307	565	741	NE 1/4 NW 1/4 Section 35	1S	13E	45987
Margaret 308	565	742	NW 1/4 Section 35	1S	13E	45988
Margaret 309	565	743	NE 1/4 NW 1/4 Section 35	1S	13E	45989
Margaret 310	565	744	NW 1/4 Section 35	1S	13E	45990
Margaret 311	565	745	NE 1/4 NW 1/4 Section 35	1S	13E	45991
Margaret 312	565	746	NW 1/4 Section 35	1S	13E	45992
Margaret 313	565	747	SE 1/4 Section 27	1S	13E	45993
Margaret 314	565	748	SW 1/4 SE 1/4 Section 27	1S	13E	45994
Margaret 315	565	749	NE 1/4 Section 34	1S	13E	45995
Margaret 316	565	750	NE 1/4 NW 1/4 Section 34	1S	13E	45996
Margaret 317	565	751	NE 1/4 Section 34	1S	13E	45997
Margaret 318	565	752	NE 1/4 NW 1/4 Section 34	1S	13E	45998
Margaret 319	565	753	NE 1/4 Section 34	1S	13E	45999
Margaret 320	565	754	NE 1/4 NW 1/4 Section 34	1S	13E	46000
Margaret 321	567	546	SW 1/4 Section 27	1S	13E	46001
Margaret 322	567	547	NW 1/4 Section 34	1S	13E	46002

734
735
736
737
738
739
740
741
742
743
744
745
746
747
748
749
750
751
752
753
754
755
756
757
758
759
760
761
762
763
764
765
766
767
768
769
770
771
772
773
774
775
776
777
778
779
780

RECEIVED
 STATE OF ARIZONA
 DEPT. OF REVENUE
 2018 SEP 20 PM 2:25

Exhibit A

Name of Claim	Book	Page	Legal Description	Township	Range	AMC	
Margaret 323	567	548	NW 1/4 Section 34	1S	13E	46003	781
Margaret 324	567	549	NW 1/4 Section 34	1S	13E	46004	782
Margaret 325	565	755	SW 1/4 Section 22	1S	13E	46005	783
Margaret 327	565	757	SW 1/4 Section 22	1S	13E	46007	784
Margaret 328	565	758	SE 1/4 Section 34	1S	13E	46008	785
Margaret 331	614	329	SW 1/4 Section 22	1S	13E	46011	786
Margaret 332	583	778	NE 1/4 Section 28	1S	13E	46012	787
Margaret 333	572	916	NW 1/4 Section 27	1S	13E	46013	788
Margaret 334	572	917	NE 1/4 Section 28	1S	13E	46014	789
Margaret 335	583	787	NE 1/4 Section 28	1S	13E	46015	790
Margaret 336	572	919	NE 1/4 NW 1/4 Section 28	1S	13E	46016	791
Rook No. 1	1771	262	NE 1/4 Section 23	1S	13E	316548	792
Rook No. 2	1771	263	NE 1/4 SE 1/4 Section 23	1S	13E	316549	793
Rook No. 3	1771	264	SE 1/4 Section 23	1S	13E	316550	794
Rook No. 4	1771	265	SE 1/4 Section 23	1S	13E	316551	795
Rook No. 5	1771	266	SE 1/4 Section 23	1S	13E	316552	796
Rook No. 6	1771	267	SE 1/4 Section 23	1S	13E	316553	797
Rook No. 7	1771	268	NE 1/4 Section 26	1S	13E	316554	798
East No. 9A	2001	886	SW1/429,SE1/429	1S	13E	355529	799
Sun #62A	2001	899	SW1/428	1S	13E	355534	800
Sun #63A	2001	901	SW1/428	1S	13E	355535	801
Sun #64A	2001	903	SW&SE1/428	1S	13E	355536	802
Dan 1	2002	868	SE1/4 3	2S	12E	356180	803
Dan 2	2002	869	SE1/42	2S	12E	356181	804
Dan 3	2002	870	SW1/411	2S	12E	356182	805
Dan 4	2002	871	SE1/4NE1/411	2S	12E	356183	806
Dan 5	2002	872	NEWSE1/4 11	2S	12E	356184	807
Dan 6	2002	873	SE1/4SW1/4 36	1S	12E	356185	808
Dan 7	2002	874	SE1/4SW1/4 36	1S	12E	356186	809
Dan 8	2002	875	SW1/4SE1/4 1,NE1/4 12	2S	12E	356187	810
Dan 9	2002	876	SE1/4SW1/4 1,NE1/4 12	2S	12E	356188	811
Dan 10	2002	877	SE1/4 1	2S	12E	356189	812
Dan 11	2002	878	NE1/412	2S	12E	356190	813
Dan 12	2002	879	NE1/412	2S	12E	356191	814
Dan 13	2002	880	SE1/41,NE1/412	2S	12E	356192	815
Dan 14	2002	881	NE1/4SE1/412	2S	12E	356193	816
Dan 15	2002	882	NE1/4SE1/412	2S	12E	356194	817
Dan 16	2002	883	NE1/412	2S	12E	356195	818
Dan 17	2002	884	SW1/4 1	2S	12E	356196	819
Dan 18	2002	885	SW1/4SE1/4 1	2S	12E	356197	820
Dan 19	2002	886	NW1/411	2S	12E	356198	821
Dan 20	2002	887	SW1/411	2S	12E	356199	822
Dan 21	2002	888	NW1/4SW1/411	2S	12E	356200	823
Dan 22	2002	889	NW1/4SW1/411	2S	12E	356201	824
Dan 23	2002	890	NW1/4SW1/411	2S	12E	356202	825
Dan 24	2002	891	NW1/4NE1/4 2	2S	12E	356203	826
Legal Tender 1	2003	12154	North West 1/4 Section 1	2S	12E	356884	827
Legal Tender 2	2003	12155	North West 1/4 Section 1	2S	12E	356885	828
Legal Tender 3	2003	12156	South West 1/4 Section 1	2S	12E	356886	829
Legal Tender 4	2003	12157	South West 1/4 Section 1	2S	12E	356887	830
Legal Tender 5	2003	12158	North West 1/4 Section 1	2S	12E	356888	831
Legal Tender 6	2003	12159	North West 1/4 Section 1	2S	12E	356889	832
Legal Tender 7	2003	12160	North West 1/4 Section 1	2S	12E	356890	833

PHOENIX ARIZONA
 RECEIVED
 JUN 29 2006

Exhibit A

Name of Claim	Book	Page	Legal Description	Township	Range	AMC	
Legal Tender 8	2003	12161	North West 1/4 Section 1	2S	12E	356891	834
Legal Tender 9	2003	12162	South East 1/4 Section 1	2S	12E	356892	835
Legal Tender 10	2003	12163	South East 1/4 Section 1	2S	12E	356893	836
Legal Tender 11	2003	12164	North East 1/4 Section 1	2S	12E	356894	837
Legal Tender 12	2003	12165	North East 1/4 Section 1	2S	12E	356895	838
Legal Tender 13	2003	12066	South West 1/4 Section 6	2S	13E	356865	839
Legal Tender 14	2003	12167	South West 1/4 Section 6	2S	13E	356866	840
Legal Tender 15	2003	12168	South West 1/4 Section 6	2S	13E	356867	841
Legal Tender 16	2003	12169	South East 1/4 Section 6	2S	13E	356896	842
Legal Tender 17	2003	12170	North West 1/4 Section 6	2S	13E	356868	843
Legal Tender 18	2003	12171	North West 1/4 Section 6	2S	13E	356869	844
Legal Tender 19	2003	12172	South West 1/4 Section 32	1S	13E	356897	845
Legal Tender 20	2003	12173	South East 1/4 Section 32	1S	13E	356870	846
Legal Tender 21	2003	12174	South East 1/4 Section 33	1S	13E	356871	847
Legal Tender 22	2003	12175	South East 1/4 Section 32	1S	13E	356872	848
Legal Tender 23	2002	69016	North West 1/4 Section 32	1S	13E	356933	849
Galaxy No. 1	2004	2354	SW1/41	2S	12E	359395	850
Gladiator No. 1	2004	2355	NW1/432	1S	13E	359396	851
Gladiator No. 2	2004	2356	NW1/4NE1/432	1S	13E	359397	852
Gladiator No. 3	2004	2357	NE1/432	1S	13E	359398	853
Gladiator No. 4	2004	2358	SW1/429,NW1/432	1S	13E	359399	854
Gladiator No. 5	2004	2359	SW1/4SE1/429,NW1/4NE1/432	1S	13E	359400	855
Gladiator No. 6	2004	2360	SE1/429,NE1/432	1S	13E	359401	856
Gladiator No. 7	2004	2361	NE1/4,SE1/4,NW1/4&SW1/4	1S	13E	359402	857
Gladiator No. 8	2004	2362	NE1/4SE1/429	1S	13E	359403	858
Gladiator No. 9	2004	2363	NW1/4SW1/428,NE1/4SE1/42	1S	13E	406339	859
Olga 1	2004	86442	NW 1/4 Section 28	1S	13E	362903	860
Olga 2	2004	86443	NW 1/4 Section 28	1S	13E	362904	861
Olga 3	2004	86444	NE 1/4 Section 29	1S	13E	362905	862
Olga 4	2004	86445	NE 1/4 Section 29	1S	13E	362906	863
Kay 15A	2003	4012	SE 1/4 Section 34	1S	13E	357097	864
Kay 140A	2003	4013	SE 1/4 Section 20	1S	13E	357098	865
Kay 151	1753	767	NE 1/4 Section 29	1S	13E	357168	866
Wiley Bill #1	2007	8407	NE1/4 Section 13	1 S	13 E	377139	867
Wiley Bill #2	2007	8408	SW1/4 Section 13	1 S	13 E	377140	868
Wiley Bill #3	2007	8409	SW1/4 Section 13	1 S	13 E	377141	869
Wiley Bill #4	2007	8410	SE1/4 Section 13	1 S	13 E	377142	870
Wiley Bill #5	2007	8411	SE1/4 Section 13	1 S	13 E	377143	871
Wiley Bill #6	2007	8412	SE1/4 Section 13	1 S	13 E	377144	872
Wiley Bill #7	2007	8413	SE1/4 Section 13	1 S	13 E	377145	873
Wiley Bill #8	2007	8414	SE1/4 & NE1/4 Sec 13	1 S	13 E	377146	874
Wiley Bill #9	2007	8415	NE1/4 Section 13	1 S	13 E	377147	875
Wiley Bill #10	2007	8416	NE1/4 Section 13	1 S	13 E	377148	876
Wiley Bill #11	2007	8417	SE1/4 Section 13	1 S	13 E	377149	877
Wiley Bill #12	2007	8418	NE1/4 & SE1/4 Sec 13	1 S	13 E	377150	878
Wiley Bill #13	2007	8419	SW1/4 Section 18	1 S	14 E	377151	879
Wiley Bill #14	2007	8420	NW1/4 & SW1/4 Sec18	1 S	14 E	377152	880
Wiley Bill #15	2007	8421	SW1/4 Section 18	1 S	14 E	377153	881
Wiley Bill #16	2007	8422	NW1/4 & SW1/4 Sec18	1 S	14 E	377154	882
Wiley Bill #17	2007	8423	SW1/4 Section18	1 S	14 E	377155	883
Wiley Bill #18	2007	8424	NW1/4 & SW1/4 Sec18	1 S	14 E	377156	884
Wiley Bill #19	2007	8425	NW1/4 & SW1/4 Sec18	1 S	14 E	377157	885
Wiley Bill #21	2007	8426	NW1/4 Section 18	1 S	14 E	377158	886

PHOENIX ARIZONA
 TITLE
 COMPANY
 2025

Exhibit A

Name of Claim	Book	Page	Legal Description	Township	Range	AMC	
Wiley Bill #22	2007	8427	NW1/4 Section 18	1 S	14 E	377159	887
Wiley Bill #23	2007	8428	NW1/4 Section 18	1 S	14 E	377160	888
Wiley Bill #24	2007	8429	NW1/4 Section 18	1 S	14 E	377161	889
Wiley Bill #28	2007	1030	SW1/4 Section 18	1 S	14 E	377165	890
Wiley Bill #29	2007	1031	NE1/4 Section 18	1 S	14 E	377166	891
Hutton #1	2010	101285	NE 1/4 Section 24	1S	13E	402476	892
Hutton #2	2010	101286	NE 1/4 Section 24	1S	13E	402477	893
Hutton #3	2010	101287	NE 1/4 Section 24	1S	13E	402478	894
Hutton #4	2010	101288	NE 1/4 Section 24	1S	13E	402479	895
Hutton #5	2010	101289	NE 1/4 Section 24	1S	13E	402480	896
Hutton #6	2010	101290	SE 1/4 Section 24	1S	13E	402481	897
Hutton #7	2010	101291	SE 1/4 Section 24	1S	13E	402482	898
Hutton #8	2010	101292	SW 1/4 Section 19	1S	14E	402483	899
Hutton #9	2010	101293	SW 1/4 Section 19	1S	14E	402484	900
Hutton #10	2010	101294	SE 1/4 Section 24	1S	13E	402485	901
Hutton #11	2010	101295	SE 1/4 Section 24	1S	13E	402486	902
Hutton #12	2010	101296	SE 1/4 Section 24	1S	13E	402487	903
Hutton #13	2010	101297	SE 1/4 Section 24	1S	13E	402488	904
Hutton #14	2010	101298	SW 1/4 Section 19	1S	14E	402489	905
Hutton #15	2010	101299	SW 1/4 Section 19	1S	14E	402490	906
Hutton #16	2010	101300	SE 1/4 Section 24	1S	13E	402491	907
Hutton #17	2010	101301	SE 1/4 Section 24	1S	13E	402492	908
Hutton #18	2010	101302	NE 1/4 Section 25	1S	13E	402493	909
Hutton #19	2010	101303	SE 1/4 Section 24	1S	13E	402494	910
Hutton #20	2010	101304	NE 1/4 Section 25	1S	13E	402495	911
Hutton #21	2010	101305	NE 1/4 Section 25	1S	13E	402496	912
Hutton #22	2010	101306	NE 1/4 Section 25	1S	13E	402497	913
Mud Springs #1	2010	101307	SE 1/4 Section 30	1S	14E	402498	914
Mud Springs #2	2010	101308	SW 1/4 Section 30	1S	14E	402499	915
Mud Springs #3	2010	101309	SW 1/4 Section 30	1S	14E	402500	916
Mud Springs #4	2010	101310	SW 1/4 Section 30	1S	14E	402501	917
Mud Springs #5	2010	101311	SW 1/4 Section 30	1S	14E	402502	918
Mud Springs #6	2010	101312	SE 1/4 Section 30	1S	14E	402503	919
Mud Springs #7	2010	101313	SE 1/4 Section 30	1S	14E	402504	920
Mud Springs #8	2010	101314	SW 1/4 Section 30	1S	14E	402505	921
Mud Springs #9	2010	101315	SW 1/4 Section 30	1S	14E	402506	922
Mud Springs #10	2010	101316	NW 1/4 Section 31	1S	14E	402507	923
Mud Springs #11	2010	101317	NW 1/4 Section 31	1S	14E	402508	924
Mud Springs #12	2010	101318	NE 1/4 Section 31	1S	14E	402509	925
Mud Springs #13	2010	101319	NE 1/4 Section 31	1S	14E	402510	926
Mud Springs #14	2010	101320	NE 1/4 Section 31	1S	14E	402511	927
Mud Springs #15	2010	101321	NW 1/4 Section 31	1S	14E	402512	928
Mud Springs #16	2010	101322	NW 1/4 Section 31	1S	14E	402513	929
Mud Springs #17	2010	101323	NW 1/4 Section 31	1S	14E	402514	930
Mud Springs #18	2010	101324	NW 1/4 Section 31	1S	14E	402515	931
Mud Springs #19	2010	101325	NE 1/4 Section 31	1S	14E	402516	932
Mud Springs #20	2010	101326	NE 1/4 Section 31	1S	14E	402517	933
Mud Springs #21	2010	101327	NE 1/4 Section 31	1S	14E	402518	934
Mud Springs #22	2010	101328	NE 1/4 Section 31	1S	14E	402519	935
Mud Springs #23	2010	101329	NW 1/4 Section 31	1S	14E	402520	936
Mud Springs #24	2010	101330	NW 1/4 Section 31	1S	14E	402521	937
Mud Springs #25	2010	101331	NW Section 31	1S	14E	402522	938
Mud Springs #26	2010	101332	NW 1/4 Section 31	1S	14E	402523	939

RECEIVED
 PHOENIX, ARIZONA
 2018 SEP 20 P 2:07

Exhibit A

Name of Claim	Book	Page	Legal Description	Township	Range	AMC	
Mud Springs #27	2010	101333	NE 1/4 Section 31	1S	14E	402524	940
Mud Springs #28	2010	101334	NE 1/4 Section 31	1S	14E	402525	941
Mud Springs #29	2010	101335	SE 1/4 Section 31	1S	14E	402526	942
Mud Springs #30	2010	101336	SE 1/4 Section 31	1S	14E	402527	943
Mud Springs #31	2010	101337	SW 1/4 Section 31	1S	14E	402528	944
Mud Springs #32	2010	101338	SW 1/4 Section 31	1S	14E	402529	945
Mud Springs #33	2010	101339	SW 1/4 Section 31	1S	14E	402530	946
Mud Springs #34	2010	101340	SW 1/4 Section 31	1S	14E	402531	947
Mud Springs #35	2010	101341	SE 1/4 Section 31	1S	14E	402532	948
Mud Springs #36	2010	101342	SE 1/4 Section 31	1S	14E	402533	949
Mud Springs #37	2010	101343	SE 1/4 Section 31	1S	14E	402534	950
Mud Springs #38	2010	101344	SE 1/4 Section 31	1S	14E	402535	951
Mud Springs #39	2010	101345	SW 1/4 Section 31	1S	14E	402536	952
Mud Springs #40	2010	101346	SW 1/4 Section 31	1S	14E	402537	953
Mud Springs #41	2010	101347	SW 1/4 Section 31	1S	14E	402538	954
Mud Springs #42	2010	101348	SW 1/4 Section 31	1S	14E	402539	955
Mud Springs #43	2010	101349	SE 1/4 Section 31	1S	14E	402540	956
Mud Springs #44	2010	101350	SE 1/4 Section 31	1S	14E	402541	957
Roadside #1	2011	122230	SE 1/4 Section 29	1S	13E	405551	958
Roadside #2	2011	122231	SE 1/4 Section 29	1S	13E	405552	959
Roadside #3	2011	122232	SE 1/4 Section 29	1S	13E	405553	960
Roadside #4	2011	122233	SW 1/4 Section 28	1S	13E	405554	961
Roadside #5	2011	122234	SW 1/4 Section 28	1S	13E	405555	962
Oak 40	2011	122235	SW 1/4 Section 28	1S	13E	405556	963
Bufford 1	2013	9793	SW 1/4 Section 24	1S	14E	420992	964
Bufford 2	2013	9794	SW 1/4 Section 24	1S	14E	420993	965
Bufford 3	2013	9795	SW 1/4 Section 24	1S	14E	420994	966
Bufford 4	2013	9796	SE 1/4 Section 24	1S	14E	420995	967
Bufford 5	2013	9665	SE 1/4 Section 24	1S	14E	420864	968
Bufford 6	2013	9666	SE 1/4 Section 24	1S	14E	420865	969
Supie 6	2012	20311	NE 1/4 Section 26	1S	14E	41108	970
Supie 18	2012	20323	NE 1/4 Section 26	1S	14E	414420	971
Supie 19	2012	20324	NE 1/4 Section 26	1S	14E	414421	972
Supie 20	2012	20325	NW 1/4 Section 26	1S	14E	414422	973
Verde 44	2014	3774	NE Section 35	1S	13E	426152	974
Verde 45	2014	3775	NW Section 36	1S	13E	426153	975
Verde 46	2014	3776	NW Section 36	1S	13E	426154	976
Verde 47	2014	3777	NW Section 36	1S	13E	426155	977
Verde 48	2014	3778	NW Section 36	1S	13E	426156	978
Verde 49	2014	3779	NENW Section 36	1S	13E	426157	979
Verde 50	2014	3780	NE Section 36	1S	13E	426158	980
Verde 51	2014	3781	NE Section 36	1S	13E	426159	981
Verde 52	2014	3782	NE Section 36	1S	13E	426160	982
Verde 53	2014	3783	NE Section 36	1S	13E	426161	983
Verde 62	2014	3784	NW Section 31	1S	14E	426162	984
Verde 63	2014	3785	NW Section 31	1S	14E	426163	985
Verde 64	2014	3786	NE Section 36	1S	13E	426164	986
Verde 65	2014	3787	NE Section 36	1S	13E	426165	987
Verde 66	2014	3788	NE Section 36	1S	13E	426166	988
Verde 67	2014	3789	NE Section 36	1S	13E	426167	989
Verde 68	2014	3790	NENW Section 36	1S	13E	426168	990
Verde 69	2014	3791	NW Section 36	1S	13E	426169	991
Verde 70	2014	3792	NW Section 36	1S	13E	426170	992

Exhibit A

Name of Claim	Book	Page	Legal Description	Township	Range	AMC	
Verde 71	2014	3793	NW Section 36	1S	13E	426171	993
Verde 72	2014	3794	NW Section 36	1S	13E	426172	994
Verde 73	2014	3795	NE Section 35	1S	13E	426173	995
Verde 74	2014	3796	NWSW Section 35	1S	13E	426174	996
Verde 75	2014	3797	NWSW Section 35	1S	13E	426175	997
Verde 76	2014	3798	NENWSWSE Section 35	1S	13E	426176	998
Verde 77	2014	3799	NESE Section 35	1S	13E	426177	999
Verde 78	2014	3800	NESE Section 35	1S	13E	426178	1000
Verde 79	2014	3801	NESE Section 35	1S	13E	426179	1001
Verde 80	2014	3802	NESE Section 35	1S	13E	426180	1002
Verde 81	2014	3803	NESE Section 35	1S	13E	426181	1003
Verde 82	2014	3833	NWSW Section 36	1S	13E	426182	1004
Verde 83	2014	3804	NWSW Section 36	1S	13E	426183	1005
Verde 84	2014	3805	NWSW Section 36	1S	13E	426184	1006
Verde 85	2014	3806	NENWSWSE Section 36	1S	13E	426185	1007
Verde 86	2014	3807	NESE Section 36	1S	13E	426186	1008
Verde 87	2014	3808	NESE Section 36	1S	13E	426187	1009
Verde 88	2014	3809	NESE Section 36	1S	13E	426188	1010
Verde 89	2014	3810	NESE Section 36	1S	13E	426189	1011
Verde 90	2014	3811	NWSW Section 36	1S	14E	426190	1012
Verde 91	2014	3812	NWSW Section 36	1S	14E	426191	1013
Verde 92	2014	3813	SSW Section 31	1S	14E	426192	1014
Verde 93	2014	3814	SSW Section 31	1S	14E	426193	1015
Verde 94	2014	3815	SSW Section 31	1S	13E	426194	1016
Verde 95	2014	3816	SE Section 36	1S	13E	426195	1017
Verde 96	2014	3817	SE Section 36	1S	13E	426196	1018
Verde 97	2014	3818	SE Section 36	1S	13E	426197	1019
Verde 98	2014	3819	SWSW Section 36	1S	13E	426198	1020
Verde 99	2014	3820	SW Section 36	1S	13E	426199	1021
Verde 100	2014	3821	SW Section 36	1S	13E	426200	1022
Verde 101	2014	3822	SW Section 36	1S	13E	426201	1023
Verde 102	2014	3823	SW Section 36	1S	13E	426202	1024
Verde 103	2014	3824	SE Section 35	1S	13E	426203	1025
Verde 104	2014	3825	SE Section 35	1S	13E	426204	1026
Verde 105	2014	3826	SE Section 35	1S	13E	426205	1027
Verde 106	2014	3827	SE Section 35	1S	13E	426206	1028
Verde 107	2014	3828	SWSE Section 35	1S	13E	426207	1029
Verde 108	2014	3829	SW Section 35	1S	13E	426208	1030
Verde 109	2014	3830	SW Section 35	1S	13E	426209	1031
Verde 112	2014	3831	NW Section 31	1S	14E	426210	1032
Verde 113	2014	3832	NW Section 31	1S	14E	426211	1033
Verde 1	2014	9751	NE Section 30	1S	14E	427059	1034
Verde 2	2014	9752	NE Section 30	1S	14E	427060	1035
Verde 3	2014	9753	NE Section 30	1S	14E	427061	1036
Verde 4	2014	9754	NE Section 30	1S	14E	427062	1037
Verde 5	2014	9755	NENW Section 30	1S	14E	427063	1038
Verde 6	2014	9756	NW Section 30	1S	14E	427064	1039
Verde 7	2014	9757	NW Section 30	1S	14E	427065	1040
Verde 8	2014	9758	NW Section 30	1S	14E	427066	1041
Verde 9	2014	9759	NW Section 30	1S	14E	427067	1042
Verde 10	2014	9760	NW Section 30	1S	14E	427068	1043
Verde 11	2014	9761	NE Section 25	1S	14E	427069	1044
Verde 12	2014	9762	NWSW Section 25	1S	14E	427070	1045

RECEIVED
 STATISTICAL OFFICE
 2018 SEP 20 P 2:00
 PHOENIX, ARIZONA

Exhibit A

Name of Claim	Book	Page	Legal Description	Township	Range	AMC	
Verde 13	2014	9763	NWSW Section 25	1S	13E	427071	1046
Verde 14	2014	9764	NWSW Section 25	1S	13E	427072	1047
Verde 15	2014	9765	NENW Section 25	1S	13E	427073	1048
Verde 16	2014	9766	NESE Section 25	1S	13E	427074	1049
Verde 17	2014	9767	NESE Section 25	1S	13E	427075	1050
Verde 18	2014	9768	NESE Section 25	1S	13E	427076	1051
Verde 19	2014	9769	NESE Section 25	1S	14E	427077	1052
Verde 20	2014	9770	NWSW Section 30	1S	14E	427078	1053
Verde 21	2014	9771	NWSW Section 30	1S	14E	427079	1054
Verde 22	2014	9772	NWSW Section 30	1S	14E	427080	1055
Verde 23	2014	9773	NWSW Section 30	1S	14E	427081	1056
Verde 24	2014	9774	NENW Section 30	1S	14E	427082	1057
Verde 25	2014	9775	NESE Section 30	1S	14E	427083	1058
Verde 26	2014	9776	NESE Section 30	1S	14E	427084	1059
Verde 27	2014	9777	NESE Section 30	1S	14E	427085	1060
Verde 28	2014	9778	SE Section 30	1S	14E	427086	1061
Verde 29	2014	9779	SE Section 30	1S	14E	427087	1062
Verde 30	2014	9780	SE Section 30	1S	14E	427088	1063
Verde 31	2014	9781	SWSE Section 30	1S	14E	427089	1064
Verde 32	2014	9782	SW Section 30	1S	14E	427090	1065
Verde 33	2014	9783	SW Section 30	1S	14E	427091	1066
Verde 34	2014	9784	SW Section 30	1S	14E	427092	1067
Verde 35	2014	9785	SW Section 30	1S	13E	427093	1068
Verde 36	2014	9786	SW Section 30	1S	13E	427094	1069
Verde 37	2014	9787	SE Section 25	1S	13E	427095	1070
Verde 38	2014	9788	SE Section 25	1S	13E	427096	1071
Verde 39	2014	9789	SE Section 25	1S	13E	427097	1072
Verde 40	2014	9790	SWSE Section 25	1S	13E	427098	1073
Verde 41	2014	9791	SW Section 25	1S	13E	427099	1074
Verde 42	2014	9792	SW Section 25	1S	13E	427100	1075
Verde 43	2014	9793	SW Section 25	1S	13E	427101	1076
Verde 54	2014	9794	SW Section 25	1S	13E	427102	1077
Verde 55	2014	9795	SW Section 30	1S	14E	427103	1078
Verde 56	2014	9796	SW Section 30	1S	14E	427104	1079
Verde 57	2014	9797	SW Section 30	1S	14E	427105	1080
Verde 58	2014	9798	SW Section 30	1S	14E	427106	1081
Verde 59	2014	9799	SW Section 30	1S	14E	427107	1082
Verde 60	2014	9800	SE Section 30	1S	14E	427108	1083
Verde 61	2014	9801	SE Section 30	1S	14E	427109	1084
Verde 110	2014	9802	SE Section 30	1S	14E	427110	1085
Verde 111	2014	9803	SW Section 19	1S	14E	427111	1086
Rawhide 1	2015	10641	SW Section 19	1S	13E	430459	1087
Rawhide 2	2015	10642	NWSW Section 34	1S	13E	430460	1088
Rawhide 3	2015	10643	NWSW Section 34	1S	13E	430461	1089
Rawhide 4	2015	10644	NWSW Section 34	1S	13E	430462	1090
Rawhide 5	2015	10645	NWSW Section 34	1S	13E	430463	1091
Rawhide 6	2015	10646	NENW Section 34	1S	13E	430464	1092
Rawhide 7	2015	10647	NESE Section 34	1S	13E	430465	1093
Rawhide 8	2015	10648	NESE Section 34	1S	13E	430466	1094
Rawhide 9	2015	10649	NESE Section 34	1S	13E	430467	1095
Rawhide 10	2015	10650	NESE Section 34	1S	13E	430468	1096
Rawhide 11	2015	10651	SE Section 34	1S	13E	430469	1097
Rawhide 12	2015	10652	SE Section 34	1S	13E	430470	1098

RECEIVED
 SEP 20 2014
 11 AM
 DISTRICT CLERK
 DEPT. OF LAND & NATURAL RESOURCES
 DENVER, CO

Exhibit A

Name of Claim	Book	Page	Legal Description	Township	Range	AMC	
Rawhide 13	2015	10653	SE Section 34	1S	13E	430471	1099
Rawhide 14	2015	10654	SE Section 34	1S	13E	430472	1100
Rawhide 15	2015	10655	SWSE Section 34	1S	13E	430473	1101
Rawhide 16	2015	10656	SW Section 34	1S	13E	430474	1102
Rawhide 17	2015	10657	SW Section 35	1S	13E	430475	1103
Rawhide 18	2015	10658	SW Section 36	1S	13E	430476	1104
Rawhide 19	2015	10659	SW Section 37	1S	13E	430477	1105
Rawhide 20	2015	10660	SE Section 34	1S	13E	430478	1106
Rawhide 21	2015	10661	SWSE Section 34	1S	13E	430479	1107
Rawhide 22	2015	10662	SE Section 34	1S	13E	430480	1108
Rawhide 23	2015	10663	SE Section 35	1S	13E	430481	1109
Rawhide 24	2015	10664	NWSection 34	1S	13E	430482	1110
Rawhide 25	2015	10665	NWSection 34	1S	13E	430483	1111
Rawhide 26	2015	10666	NWSection 34	1S	13E	430484	1112
Rawhide 27	2015	10667	NWSection 34	1S	13E	430485	1113
Rawhide 28	2015	10668	SW Section 27	1S	13E	430486	1114
Bridge 1	2016	31659	SW Section 27	1S	12E	438266	1115
Bridge 2	2016	31660	NESE Section 21	1S	12E	438267	1116
Bridge 3	2016	31661	NESE Section 21	1S	12E	438268	1117
Bridge 4	2016	31662	NWNE Section 21	1S	12E	438269	1118
Bridge 5	2016	31663	NWSW Section 21	1S	12E	438270	1119
Bridge 6	2016	31664	NWSW Section 21	1S	12E	438271	1120
Bridge 7	2016	31665	NESE Section 20	1S	12E	438272	1121
Bridge 8	2016	31666	NENW Section 20	1S	12E	438273	1122
Bridge 9	2016	31667	NWSE Section 20	1S	12E	438274	1123
Bridge 10	2016	31668	NWSE Section 20	1S	12E	438275	1124
Bridge 11	2016	31669	NESW Section 20	1S	12E	438276	1125
Bridge 12	2016	31670	NWSE Section 20	1S	12E	438277	1126
Bridge 13	2016	31671	NWSW Section 20	1S	12E	438278	1127
Bridge 14	2016	31672	NWSW Section 20	1S	12E	438279	1128
Bridge 15	2016	31673	NENW Section 20	1S	12E	438280	1129
Bridge 16	2016	31674	NWSE Section 20	1S	12E	438281	1130
Bridge 17	2016	31675	SWNW Section 21	1S	12E	438282	1131
Bridge 18	2016	31676	SWNW Section 21	1S	12E	438283	1132
Bridge 19	2016	31677	NWSW Section 28	1S	12E	438284	1133
Bridge 20	2016	31678	NESE Section 29	1S	12E	438285	1134
Bridge 21	2016	31679	NENW Section 29	1S	12E	438286	1135
Bridge 22	2016	31680	NWSW Section 29	1S	12E	438287	1136
Bridge 23	2016	31681	NWSW Section 29	1S	12E	438288	1137
Kay 4	2016	31682	NESEW Section 29	1S	13E	438289	1138
Kay 16	2016	31683	SESW Section 21	1S	13E	438290	1139
Kay 17	2016	31684	NESE Section 21	1S	13E	438291	1140
Raptor # 1	2006	135862	SESE Section 21	1S	13E	374059	1141
Raptor # 2	2006	135863	SW 1/4 Section 12	1S	13E	374060	1142
Raptor # 3	2006	135864	SW 1/4 Section 13	1S	13E	374061	1143
Raptor # 4	2006	135865	NE 1/4 Section 12	1S	13E	374062	1144
Raptor # 5	2006	135866	NE 1/4 Section 13	1S	13E	374063	1145
Raptor # 6	2006	135867	SE 1/4 Section 2	1S	13E	374064	1146
Raptor # 7	2006	135868	SE 1/4 Section 2	1S	13E	374065	1147
AHAB 45	2017	77545	SE 1/4 Section 19	4S	13E	446091	1148
AHAB 46	2017	77546	SWSE 1/4 Section 19	4S	13E	446092	1149
AHAB 47	2017	77547	SW 1/4 Section 19	4S	13E	446093	1150
AHAB 48	2017	77548	SE 1/4 Section 24	4S	12E	446094	1151

RECEIVED
 2016 SEP 20 10 22 08
 PHOENIX ARIZONA

Exhibit A

Name of Claim	Book	Page	Legal Description	Township	Range	AMC	
AHAB 49	2017	77549	SE 1/4 Section 24	4S	12E	446095	1152
AHAB 50	2017	77550	SE 1/4 Section 24	4S	12E	446096	1153
AHAB 51	2017	77551	SE 1/4 Section 24	4S	12E	446097	1154
AHAB 52	2017	77552	NE Section 26	4S	12E	446098	1155
AHAB 66	2017	77553	NE Section 30	4S	13E	446099	1156
AHAB 67	2017	77554	NE Section 30	4S	13E	446100	1157
AHAB 68	2017	77555	NW Section 30	4S	13E	446101	1158
AHAB 69	2017	77556	NW Section 30	4S	13E	446102	1159
AHAB 70	2017	77557	NE Section 25	4S	12E	446103	1160
AHAB 71	2017	77558	NW Section 25	4S	12E	446104	1161
AHAB 72	2017	77559	NW Section 25	4S	12E	446105	1162
AHAB 73	2017	77560	NE Section 26	4S	12E	446106	1163
AHAB 87	2017	77561	NE Section 30	4S	13E	446107	1164
AHAB 88	2017	77562	NE Section 30	4S	13E	446108	1165
AHAB 89	2017	77563	NW Section 30	4S	13E	446109	1166
AHAB 90	2017	77564	NW Section 31	4S	13E	446110	1167
AHAB 91	2017	77565	NE Section 25	4S	12E	446111	1168
AHAB 92	2017	77566	NW Section 25	4S	12E	446112	1169
AHAB 93	2017	77567	NW Section 25	4S	12E	446113	1170
AHAB 94	2017	77568	NE Section 26	4S	12E	446114	1171
AHAB 108	2017	77569	NE Section 30	4S	13E	446115	1172
AHAB 109	2017	77570	NE Section 30	4S	13E	446116	1173
AHAB 110	2017	77571	NW Section 30	4S	13E	446117	1174
AHAB 111	2017	77572	NW Section 30	4S	13E	446118	1175
AHAB 112	2017	77573	NE Section 25	4S	12E	446119	1176
AHAB 113	2017	77574	NW Section 25	4S	12E	446120	1177
AHAB 114	2017	77575	NW Section 25	4S	12E	446121	1178
AHAB 115	2017	77576	NE Section 26	4S	12E	446122	1179
AHAB 129	2017	77577	NE Section 30	4S	13E	446123	1180
AHAB 130	2017	77578	NE Section 30	4S	13E	446124	1181
AHAB 131	2017	77579	NW Section 30	4S	13E	446125	1182
AHAB 132	2017	77580	NW Section 30	4S	13E	446126	1183
AHAB 133	2017	77581	NE Section 25	4S	12E	446127	1184
AHAB 134	2017	77582	NW Section 25	4S	12E	446128	1185
AHAB 135	2017	77583	NW Section 26	4S	12E	446129	1186
AHAB 136	2017	77584	NE Section 26	4S	12E	446130	1187
AHAB 150	2017	77585	SW Section 29	4S	13E	446131	1188
AHAB 151	2017	77586	SW Section 29	4S	13E	446132	1189
AHAB 152	2017	77587	SW Section 29	4S	13E	446133	1190
AHAB 153	2017	77588	SW Section 29	4S	13E	446134	1191
AHAB 154	2017	77589	SE Section 30	4S	13E	446135	1192
AHAB 155	2017	77590	SE Section 30	4S	13E	446136	1193
AHAB 156	2017	77591	SW Section 30	4S	13E	446137	1194
AHAB 157	2017	77592	SW Section 30	4S	13E	446138	1195
AHAB 158	2017	77593	SE Section 25	4S	12E	446139	1196
AHAB 159	2017	77594	SW Section 25	4S	12E	446140	1197
AHAB 160	2017	77595	SW Section 25	4S	12E	446141	1198
AHAB 161	2017	77596	SE Section 26	4S	12E	446142	1199
AHAB 175	2017	77597	SW Section 29	4S	13E	446143	1200
AHAB 176	2017	77598	SW Section 29	4S	13E	446144	1201
AHAB 177	2017	77599	SE Section 30	4S	13E	446145	1202
AHAB 178	2017	77600	SE Section 30	4S	13E	446146	1203
AHAB 179	2017	77601	SW Section 30	4S	13E	446147	1204
AHAB 180	2017	77602	SW Section 30	4S	13E	446148	1205
AHAB 181	2017	77603	SE Section 25	4S	12E	446149	1206
AHAB 182	2017	77604	SW Section 25	4S	12E	446150	1207

RECEIVED
 2018 SEP 20 P 2:08
 PHOENIX-ARIZONA

Exhibit A

Name of Claim	Book	Page	Legal Description	Township	Range	AMC	
AHAB 183	2017	77605	SW Section 25	4S	12E	446151	1208
AHAB 184	2017	77606	SE Section 26	4S	12E	446152	1209
AHAB 198	2017	77607	SW Section 29	4S	13E	446153	1210
AHAB 199	2017	77608	SW Section 29	4S	13E	446154	1211
AHAB 200	2017	77609	SE Section 30	4S	13E	446155	1212
AHAB 201	2017	77610	SW Section 30	4S	13E	446156	1213
AHAB 203	2017	77611	SW Section 30	4S	13E	446157	1214
AHAB 204	2017	77612	SE Section 25	4S	12E	446158	1215
AHAB 205	2017	77613	SW Section 25	4S	12E	446159	1216
AHAB 206	2017	77614	SW Section 25	4S	12E	446160	1217
AHAB 207	2017	77615	SE Section 26	4S	12E	446161	1218
AHAB 224	2017	77616	SW Section 29	4S	13E	446162	1219
AHAB 225	2017	77617	SW Section 29	4S	13E	446163	1220
AHAB 227	2017	77618	SE Section 25	4S	12E	446164	1221
AHAB 228	2017	77619	SW Section 25	4S	12E	446165	1222
AHAB 229	2017	77620	SW Section 25	4S	12E	446166	1223
AHAB 230	2017	77621	SE Section 26	4S	12E	446167	1224
AHAB 252	2017	77622	NE Section 35	4S	12E	446168	1225
AHAB 253	2017	77623	NE Section 35	4S	12E	446169	1226
AHAB 264	2017	77624	NE Section 31	4S	13E	446170	1227
AHAB 265	2017	77625	NE Section 31	4S	13E	446171	1228
AHAB 267	2017	77626	NE Section 35	4S	12E	446172	1229
AHAB 268	2017	77627	NE Section 35	4S	12E	446173	1230
AHAB 278	2017	77628	NW Section 31	4S	13E	446174	1231
AHAB 279	2017	77629	NE Section 31	4S	13E	446175	1232
AHAB 280	2017	77630	NE Section 31	4S	13E	446176	1233
AHAB 281	2017	77631	NW Section 31	4S	13E	446177	1234
AHAB 282	2017	77632	NE Section 35	4S	12E	446178	1235
AHAB 283	2017	77633	NE Section 35	4S	12E	446179	1236
AHAB 293	2017	77634	NW Section 31	4S	13E	446180	1237
AHAB 294	2017	77635	NE Section 31	4S	13E	446181	1238
AHAB 295	2017	77636	NE Section 31	4S	13E	446182	1239
AHAB 296	2017	77637	NW Section 31	4S	13E	446183	1240
AHAB 297	2017	77638	NE Section 35	4S	13E	446184	1241
AHAB 298	2017	77639	NE Section 35	4S	13E	446185	1242
AHAB 308	2017	77640	SW Section 31	4S	13E	446186	1243
AHAB 309	2017	77641	SE Section 31	4S	13E	446187	1244
AHAB 310	2017	77642	SE Section 31	4S	13E	446188	1245
AHAB 311	2017	77643	SW Section 31	4S	13E	446189	1246
AHAB 312	2017	77644	SE Section 35	4S	12E	446190	1247
AHAB 313	2017	77645	SE Section 35	4S	12E	446191	1248
AHAB 323	2017	77646	SW Section 31	4S	13E	446192	1249
AHAB 324	2017	77647	SE Section 31	4S	13E	446193	1250
AHAB 325	2017	77648	SE Section 31	4S	13E	446194	1251
AHAB 326	2017	77649	SW Section 31	4S	13E	446195	1252
AHAB 327	2017	77650	SE Section 35	4S	12E	446196	1253
AHAB 328	2017	77651	SE Section 35	4S	12E	446197	1254
AHAB 338	2017	77652	SW Section 31	4S	13E	446198	1255
AHAB 339	2017	77653	SE Section 31	4S	13E	446199	1256
AHAB 340	2017	77654	SE Section 31	4S	13E	446200	1257
AHAB 341	2017	77655	SW Section 31	4S	13E	446201	1258
AHAB 342	2017	77656	SE Section 35	4S	12E	446202	1259
AHAB 343	2017	77657	SE Section 35	4S	12E	446203	1260
AHAB 353	2017	77658	SW Section 31	4S	13E	446204	1261
AHAB 354	2017	77659	SE Section 31	4S	13E	446205	1262
AHAB 355	2017	77660	SE Section 31	4S	13E	446206	1263

RECEIVED
 20 SEP 20 10 21 AM '14

Exhibit A

Name of Claim	Book	Page	Legal Description	Township	Range	AMC	
AHAB 356	2017	77661	SW Section 31	4S	13E	446207	1264
AHAB 357	2017	77662	SE Section 35	4S	12E	446208	1265
AHAB 358	2017	77663	SE Section 35	4S	12E	446209	1266
AHAB 368	2017	77664	SW Section 31	4S	13E	446210	1267
AHAB 369	2017	77665	SE Section 35	4S	12E	446211	1268
AHAB 370	2017	77666	SE Section 35	4S	12E	446212	1269
AHAB 379	2017	77667	SE Section 31	4S	13E	446213	1270
AHAB 380	2017	77668	SE Section 31	4S	13E	446214	1271
AHAB 381	2017	77669	SW Section 31	4S	13E	446215	1272
AHAB 383	2017	77670	NW Section 5	5S	13E	446216	1273
AHAB 384	2017	77671	NW Section 5	5S	13E	446217	1274
AHAB 385	2017	77672	NW Section 5	5S	13E	446218	1275
AHAB 386	2017	77673	NW Section 6	5S	13E	446219	1276
AHAB 387	2017	77674	NW Section 1	5S	12E	446220	1277
AHAB 388	2017	77675	NE Section 1	5S	12E	446221	1278
AHAB 389	2017	77676	NE Section 1	5S	12E	446222	1279
AHAB 390	2017	77677	NW Section 1	5S	12E	446223	1280
AHAB 391	2017	77678	NW Section 5	5S	13E	446224	1281
AHAB 392	2017	77679	NW Section 5	5S	13E	446225	1282
AHAB 393	2017	77680	NE Section 6	5S	13E	446226	1283
AHAB 394	2017	77681	NE Section 6	5S	13E	446227	1284
AHAB 395	2017	77682	NW Section 6	5S	13E	446228	1285
AHAB 405	2017	77683	NW Section 1	5S	12E	446229	1286
AHAB 406	2017	77684	NE Section 1	5S	12E	446230	1287
AHAB 407	2017	77685	NE Section 1	5S	12E	446231	1288
AHAB 408	2017	77686	NW Section 1	5S	12E	446232	1289
AHAB 409	2017	77687	NW Section 5	5S	13E	446233	1290
AHAB 410	2017	77688	NW Section 5	5S	13E	446234	1291
AHAB 411	2017	77689	NE Section 6	5S	13E	446235	1292
AHAB 412	2017	77690	NW Section 6	5S	13E	446236	1293
AHAB 413	2017	77691	NW Section 6	5S	13E	446237	1294
AHAB 423	2017	77692	NW Section 5	5S	13E	446238	1295
AHAB 424	2017	77693	NW Section 1	5S	12E	446239	1296
AHAB 425	2017	77694	NE Section 1	5S	12E	446240	1297
AHAB 426	2017	77695	NE Section 1	5S	12E	446241	1298
AHAB 427	2017	77696	NW Section 1	5S	12E	446242	1299
AHAB 428	2017	77697	NW Section 5	5S	13E	446243	1300
AHAB 429	2017	77698	NW Section 5	5S	13E	446244	1301
AHAB 430	2017	77699	NE Section 6	5S	13E	446245	1302
AHAB 431	2017	77700	NW Section 6	5S	13E	446246	1303
AHAB 432	2017	77701	NW Section 6	5S	13E	446247	1304
AHAB 442	2017	77702	NW Section 1	5S	12E	446248	1305
AHAB 443	2017	77703	NE Section 1	5S	12E	446249	1306
AHAB 444	2017	77704	NE Section 1	5S	12E	446250	1307
AHAB 445	2017	77705	NW Section 1	5S	12E	446251	1308
AHAB 446	2017	77706	NW Section 5	5S	13E	446252	1309
AHAB 447	2017	77707	NW Section 5	5S	13E	446253	1310
AHAB 448	2017	77708	NE Section 6	5S	13E	446254	1311
AHAB 449	2017	77709	NW Section 6	5S	13E	446255	1312
AHAB 450	2017	77710	NW Section 6	5S	13E	446256	1313
AHAB 460	2017	77711	NW Section 5	5S	13E	446257	1314
AHAB 461	2017	77712	NW Section 5	5S	13E	446258	1315
AHAB 462	2017	77713	NW Section 1	5S	12E	446259	1316
AHAB 463	2017	77714	NW Section 1	5S	12E	446260	1317
AHAB 464	2017	77715	NW Section 1	5S	12E	446261	1318
AHAB 465	2017	77716	SW Section 5	5S	13E	446262	1319

RECEIVED
 JUL 20 2018
 2018 SEP 20 PM 2:08
 446235
 446236
 446237
 446238
 446239
 446240
 446241
 446242
 446243
 446244
 446245
 446246
 446247
 446248
 446249
 446250
 446251
 446252
 446253
 446254
 446255

Exhibit A

Name of Claim	Book	Page	Legal Description	Township	Range	AMC	
AHAB 466	2017	77717	SW Section 5	5S	13E	446263	1320
AHAB 467	2017	77718	SE Section 6	5S	13E	446264	1321
AHAB 468	2017	77719	SW Section 6	5S	13E	446265	1322
AHAB 469	2017	77720	SW Section 6	5S	13E	446266	1323
AHAB 479	2017	77721	SW Section 1	5S	12E	446267	1324
AHAB 480	2017	77722	SE Section 1	5S	12E	446268	1325
AHAB 481	2017	77723	SE Section 1	5S	12E	446269	1326
AHAB 482	2017	77724	SW Section 1	5S	12E	446270	1327
AHAB 483	2017	77725	SW Section 5	5S	13E	446271	1328
AHAB 484	2017	77726	SW Section 5	5S	13E	446272	1329
AHAB 485	2017	77727	SE Section 6	5S	13E	446273	1330
AHAB 486	2017	77728	SW Section 6	5S	13E	446274	1331
AHAB 487	2017	77729	SW Section 6	5S	13E	446275	1332
AHAB 496	2017	77730	SW Section 5	5S	13E	446276	1333
AHAB 497	2017	77731	SW Section 1	5S	12E	446277	1334
AHAB 498	2017	77732	SE Section 1	5S	12E	446278	1335
AHAB 499	2017	77733	SE Section 1	5S	12E	446279	1336
AHAB 500	2017	77734	SW Section 1	5S	12E	446280	1337
AHAB 501	2017	77735	SW Section 5	5S	13E	446281	1338
AHAB 502	2017	77736	SW Section 5	5S	13E	446282	1339
AHAB 513	2017	77737	SW Section 1	5S	12E	446283	1340
AHAB 514	2017	77738	SE Section 1	5S	12E	446284	1341
AHAB 515	2017	77739	SE Section 1	5S	12E	446285	1342
AHAB 516	2017	77740	SW Section 1	5S	12E	446286	1343
AHAB 517	2017	77741	SW Section 5	5S	13E	446287	1344
AHAB 518	2017	77742	SW Section 5	5S	13E	446288	1345
AHAB 529	2017	77743	SW Section 1	5S	12E	446289	1346
AHAB 530	2017	77744	SE Section 1	5S	12E	446290	1347
AHAB 531	2017	77745	SE Section 1	5S	12E	446291	1348
AHAB 532	2017	77746	SW Section 1	5S	12E	446292	1349
AHAB 533	2017	77747	SW Section 5	5S	13E	446293	1350
AHAB 535	2017	77748	SW Section 5	5S	13E	446294	1351
AHAB 536	2017	77749	SW Section 5	5S	13E	446295	1352
AHAB 503	2017	77750	SE Section 6	5S	13E	446296	1353
AHAB 504	2017	77751	SW Section 6	5S	13E	446297	1354
AHAB 505	2017	77752	SW Section 6	5S	13E	446298	1355
AHAB 519	2017	77753	SE Section 6	5S	13E	446299	1356
AHAB 520	2017	77754	SW Section 6	5S	13E	446300	1357
AHAB 521	2017	77755	SW Section 6	5S	13E	446301	1358
AHAB 537	2017	77756	SE Section 6	5S	13E	446302	1359
AHAB 538	2017	77757	SW Section 6	5S	13E	446303	1360
AHAB 539	2017	77758	SW Section 6	5S	13E	446304	1361
AHAB 551	2017	77759	SE Section 1	5S	12E	446305	1362
AHAB 552	2017	77760	SE Section 1	5S	12E	446306	1363
AHAB 553	2017	77761	SW Section 1	5S	12E	446307	1364
AHAB 554	2017	77762	NE Section 7	5S	13E	446308	1365
AHAB 555	2017	77763	NE Section 7	5S	13E	446309	1366
AHAB 556	2017	77764	NW Section 7	5S	13E	446310	1367
AHAB 557	2017	77765	NW Section 7	5S	13E	446311	1368
AHAB 558	2017	77766	SW Section 1	5S	13E	446312	1369
AHAB 570	2017	77767	NE Section 7	5S	13E	446313	1370
AHAB 571	2017	77768	NE Section 7	5S	13E	446314	1371
AHAB 572	2017	77769	NW Section 7	5S	13E	446315	1372
AHAB 573	2017	77770	NW Section 7	5S	13E	446316	1373
AHAB 585	2017	77771	NE Section 7	5S	13E	446317	1374
AHAB 586	2017	77772	NE Section 7	5S	13E	446318	1375

RECEIVED
 SEP 20 2008

Exhibit A

Name of Claim	Book	Page	Legal Description	Township	Range	AMC	
AHAB 587	2017	77773	NW Section 7	5S	13E	446319	1376
AHAB 588	2017	77774	NW Section 7	5S	13E	446320	1377
AHAB 600	2017	77775	NE Section 7	5S	13E	446321	1378
AHAB 601	2017	77776	NE Section 7	5S	13E	446322	1379
AHAB 602	2017	77777	NW Section 7	5S	13E	446323	1380
AHAB 603	2017	77778	NW Section 7	5S	13E	446324	1381
AHAB 615	2017	77779	NE Section 7	5S	13E	446325	1382
AHAB 616	2017	77780	NE Section 7	5S	13E	446326	1383
AHAB 617	2017	77781	NW Section 7	5S	13E	446327	1384
AHAB 618	2017	77782	NW Section 7	5S	13E	446328	1385
AHAB 1	2017	84183	SE Section 22	4S	12E	446637	1386
AHAB 2	2017	84184	SE Section 22	4S	12E	446638	1387
AHAB 3	2017	84185	SE Section 22	4S	12E	446639	1388
AHAB 4	2017	84186	SW Section 22	4S	12E	446640	1389
AHAB 5	2017	84187	SE Section 21	4S	12E	446641	1390
AHAB 6	2017	84188	SW Section 21	4S	12E	446642	1391
AHAB 12	2017	84189	SE Section 22	4S	12E	446643	1392
AHAB 13	2017	84190	SE Section 22	4S	12E	446644	1393
AHAB 14	2017	84191	SE Section 22	4S	12E	446645	1394
AHAB 15	2017	84192	SW Section 21	4S	12E	446646	1395
AHAB 16	2017	84193	SE Section 21	4S	12E	446647	1396
AHAB 17	2017	84194	SW Section 21	4S	12E	446648	1397
AHAB 23	2017	84195	SE Section 22	4S	12E	446649	1398
AHAB 24	2017	84196	SE Section 22	4S	12E	446650	1399
AHAB 25	2017	84197	SW Section 22	4S	12E	446651	1400
AHAB 26	2017	84198	SW Section 22	4S	12E	446652	1401
AHAB 27	2017	84199	SE Section 21	4S	12E	446653	1402
AHAB 28	2017	84200	SW Section 21	4S	12E	446654	1403
AHAB 34	2017	84201	SE Section 22	4S	12E	446655	1404
AHAB 35	2017	84202	SE Section 22	4S	12E	446656	1405
AHAB 36	2017	84203	SE Section 22	4S	12E	446657	1406
AHAB 37	2017	84204	SE Section 21	4S	12E	446658	1407
AHAB 38	2017	84205	SE Section 21	4S	12E	446659	1408
AHAB 39	2017	84206	SW Section 21	4S	12E	446660	1409
AHAB 53	2017	84207	NE Section 26	4S	12E	446661	1410
AHAB 54	2017	84208	NW Section 26	4S	12E	446662	1411
AHAB 55	2017	84209	NE Section 27	4S	12E	446663	1412
AHAB 56	2017	84210	NE Section 27	4S	12E	446664	1413
AHAB 57	2017	84211	NE Section 27	4S	12E	446665	1414
AHAB 58	2017	84212	NW Section 27	4S	12E	446666	1415
AHAB 74	2017	84213	NE Section 26	4S	12E	446667	1416
AHAB 75	2017	84214	NW Section 26	4S	12E	446668	1417
AHAB 76	2017	84215	NE Section 27	4S	12E	446669	1418
AHAB 77	2017	84216	NE Section 27	4S	12E	446670	1419
AHAB 78	2017	84217	NE Section 27	4S	12E	446671	1420
AHAB 79	2017	84218	NW Section 27	4S	12E	446672	1421
AHAB 95	2017	84219	NE Section 26	4S	12E	446673	1422
AHAB 96	2017	84220	NW Section 26	4S	12E	446674	1423
AHAB 97	2017	84221	NE Section 27	4S	12E	446675	1424
AHAB 98	2017	84222	NE Section 27	4S	12E	446676	1425
AHAB 99	2017	84223	NE Section 27	4S	12E	446677	1426
AHAB 100	2017	84224	NW Section 27	4S	12E	446678	1427
AHAB 116	2017	84225	NE Section 26	4S	12E	446679	1428
AHAB 117	2017	84226	NW Section 26	4S	12E	446680	1429
AHAB 118	2017	84227	NE Section 27	4S	12E	446681	1430
AHAB 119	2017	84228	NE Section 27	4S	12E	446682	1431

RECEIVED
 SEP 20 2:08 PM
 ARIZONA
 DEPT. OF REVENUE

Exhibit A

Name of Claim	Book	Page	Legal Description	Township	Range	AMC	
AHAB 120	2017	84229	NE Section 27	4S	12E	446683	1432
AHAB 121	2017	84230	NW Section 27	4S	12E	446684	1433
AHAB 137	2017	84231	NE Section 26	4S	12E	446685	1434
AHAB 138	2017	84232	SW Section 26	4S	12E	446686	1435
AHAB 139	2017	84233	SE Section 27	4S	12E	446687	1436
AHAB 140	2017	84234	SE Section 27	4S	12E	446688	1437
AHAB 141	2017	84235	NE Section 27	4S	12E	446689	1438
AHAB 142	2017	84236	SW Section 27	4S	12E	446690	1439
AHAB 162	2017	84237	SE Section 26	4S	12E	446691	1440
AHAB 163	2017	84238	SW Section 26	4S	12E	446692	1441
AHAB 164	2017	84239	SE Section 27	4S	12E	446693	1442
AHAB 165	2017	84240	SE Section 27	4S	12E	446694	1443
AHAB 166	2017	84241	SE Section 27	4S	12E	446695	1444
AHAB 167	2017	84242	SW Section 27	4S	12E	446696	1445
AHAB 185	2017	84243	SE Section 26	4S	12E	446697	1446
AHAB 186	2017	84244	SW Section 26	4S	12E	446698	1447
AHAB 187	2017	84245	SE Section 27	4S	12E	446699	1448
AHAB 188	2017	84246	SE Section 27	4S	12E	446700	1449
AHAB 189	2017	84247	SE Section 27	4S	12E	446701	1450
AHAB 190	2017	84248	SW Section 27	4S	12E	446702	1451
AHAB 202	2017	84249	SW Section 30	4S	13E	446703	1452
AHAB 208	2017	84250	SE Section 26	4S	12E	446704	1453
AHAB 209	2017	84251	SW Section 26	4S	12E	446705	1454
AHAB 210	2017	84252	SE Section 27	4S	12E	446706	1455
AHAB 211	2017	84253	SE Section 27	4S	12E	446707	1456
AHAB 212	2017	84254	SE Section 27	4S	12E	446708	1457
AHAB 213	2017	84255	SW Section 27	4S	12E	446709	1458
AHAB 231	2017	84256	SE Section 26	4S	12E	446710	1459
AHAB 232	2017	84257	SW Section 26	4S	12E	446711	1460
AHAB 233	2017	84258	SE Section 27	4S	12E	446712	1461
AHAB 234	2017	84259	SE Section 27	4S	12E	446713	1462
AHAB 235	2017	84260	SE Section 27	4S	12E	446714	1463
AHAB 236	2017	84261	SW Section 27	4S	12E	446715	1464
AHAB 254	2017	84262	NW Section 35	4S	12E	446716	1465
AHAB 255	2017	84263	NW Section 35	4S	12E	446717	1466
AHAB 256	2017	84264	NE Section 34	4S	12E	446718	1467
AHAB 257	2017	84265	NW Section 34	4S	12E	446719	1468
AHAB 258	2017	84266	NW Section 34	4S	12E	446720	1469
AHAB 269	2017	84267	NW Section 35	4S	12E	446721	1470
AHAB 270	2017	84268	NW Section 35	4S	12E	446722	1471
AHAB 271	2017	84269	NE Section 34	4S	12E	446723	1472
AHAB 272	2017	84270	NW Section 34	4S	12E	446724	1473
AHAB 273	2017	84271	NW Section 34	4S	12E	446725	1474
AHAB 284	2017	84272	NW Section 35	4S	12E	446726	1475
AHAB 285	2017	84273	NW Section 35	4S	12E	446727	1476
AHAB 286	2017	84274	NE Section 34	4S	12E	446728	1477
AHAB 287	2017	84275	NW Section 34	4S	12E	446729	1478
AHAB 288	2017	84276	NW Section 34	4S	12E	446730	1479
AHAB 299	2017	84277	NW Section 35	4S	12E	446731	1480
AHAB 300	2017	84278	NW Section 35	4S	12E	446732	1481
AHAB 301	2017	84279	NE Section 34	4S	12E	446733	1482
AHAB 302	2017	84280	NW Section 34	4S	12E	446734	1483
AHAB 303	2017	84281	NW Section 34	4S	12E	446735	1484
AHAB 314	2017	84282	NW Section 35	4S	12E	446736	1485
AHAB 315	2017	84283	NW Section 35	4S	12E	446737	1486
AHAB 316	2017	84284	NE Section 34	4S	12E	446738	1487

PHOENIX, ARIZONA
 COUNTY OF MARICOPA
 DEPARTMENT OF RECORDS
 808

Exhibit A

Name of Claim	Book	Page	Legal Description	Township	Range	AMC	
AHAB 317	2017	84285	SW Section 34	4S	12E	446739	1488
AHAB 318	2017	84286	SW Section 34	4S	12E	446740	1489
AHAB 329	2017	84287	SW Section 35	4S	12E	446741	1490
AHAB 330	2017	84288	SW Section 35	4S	12E	446742	1491
AHAB 331	2017	84289	SE Section 34	4S	12E	446743	1492
AHAB 332	2017	84290	SW Section 34	4S	12E	446744	1493
AHAB 333	2017	84291	SW Section 34	4S	12E	446745	1494
AHAB 344	2017	84292	SW Section 35	4S	12E	446746	1495
AHAB 345	2017	84293	SW Section 35	4S	12E	446747	1496
AHAB 346	2017	84294	SE Section 34	4S	12E	446748	1497
AHAB 347	2017	84295	SW Section 34	4S	12E	446749	1498
AHAB 348	2017	84296	SW Section 34	4S	12E	446750	1499
AHAB 359	2017	84297	SW Section 35	4S	12E	446751	1500
AHAB 360	2017	84298	SW Section 35	4S	12E	446752	1501
AHAB 361	2017	84299	SE Section 34	4S	12E	446753	1502
AHAB 362	2017	84300	SW Section 34	4S	12E	446754	1503
AHAB 363	2017	84301	SW Section 34	4S	12E	446755	1504
AHAB 371	2017	84302	SW Section 35	4S	12E	446756	1505
AHAB 372	2017	84303	SW Section 35	4S	12E	446757	1506
AHAB 373	2017	84304	SE Section 34	4S	12E	446758	1507
AHAB 374	2017	84305	SW Section 34	4S	12E	446759	1508
AHAB 375	2017	84306	SW Section 34	4S	12E	446760	1509
AHAB 396	2017	84307	NE Section 3	5S	12E	446761	1510
AHAB 397	2017	84308	NE Section 3	5S	12E	446762	1511
AHAB 398	2017	84309	NW Section 3	5S	12E	446763	1512
AHAB 399	2017	84310	NW Section 3	5S	12E	446764	1513
AHAB 414	2017	84311	NE Section 3	5S	12E	446765	1514
AHAB 415	2017	84312	NE Section 3	5S	12E	446766	1515
AHAB 416	2017	84313	NW Section 3	5S	12E	446767	1516
AHAB 417	2017	84314	NW Section 3	5S	12E	446768	1517
AHAB 433	2017	84315	NE Section 3	5S	12E	446769	1518
AHAB 434	2017	84316	NE Section 3	5S	12E	446770	1519
AHAB 435	2017	84317	NW Section 3	5S	12E	446771	1520
AHAB 436	2017	84318	NW Section 3	5S	12E	446772	1521
AHAB 451	2017	84319	NE Section 3	5S	12E	446773	1522
AHAB 452	2017	84320	NE Section 3	5S	12E	446774	1523
AHAB 453	2017	84321	NW Section 3	5S	12E	446775	1524
AHAB 454	2017	84322	NW Section 3	5S	12E	446776	1525
AHAB 470	2017	84323	SE Section 3	5S	12E	446777	1526
AHAB 471	2017	84324	NE Section 3	5S	12E	446778	1527
AHAB 472	2017	84325	SW Section 3	5S	12E	446779	1528
AHAB 473	2017	84326	NW Section 3	5S	12E	446780	1529
AHAB 488	2017	84327	SE Section 3	5S	12E	446781	1530
AHAB 489	2017	84328	SE Section 3	5S	12E	446782	1531
AHAB 490	2017	84329	SW Section 3	5S	12E	446783	1532
AHAB 491	2017	84330	SE Section 4	5S	12E	446784	1533
AHAB 492	2017	84331	SE Section 4	5S	12E	446785	1534
AHAB 493	2017	84332	SE Section 4	5S	12E	446786	1535
AHAB 494	2017	84333	SW Section 4	5S	12E	446787	1536
AHAB 495	2017	84334	SW Section 4	5S	12E	446788	1537
AHAB 506	2017	84335	SE Section 3	5S	12E	446789	1538
AHAB 507	2017	84336	SE Section 3	5S	12E	446790	1539
AHAB 508	2017	84337	SW Section 3	5S	12E	446791	1540
AHAB 509	2017	84338	SE Section 4	5S	12E	446792	1541
AHAB 510	2017	84339	SE Section 4	5S	12E	446793	1542
AHAB 511	2017	84340	SE Section 4	5S	12E	446794	1543

RECEIVED
 STATE OFFICE
 PHOENIX ARIZONA
 SEP 20 2:08 PM

Exhibit A

Name of Claim	Book	Page	Legal Description	Township	Range	AMC	
AHAB 512	2017	84341	SW Section 4	5S	12E	446795	1544
AHAB 522	2017	84342	SE Section 3	5S	12E	446796	1545
AHAB 523	2017	84343	SE Section 3	5S	12E	446797	1546
AHAB 524	2017	84344	SW Section 3	5S	12E	446798	1547
AHAB 525	2017	84345	SE Section 4	5S	12E	446799	1548
AHAB 526	2017	84346	SE Section 4	5S	12E	446800	1549
AHAB 527	2017	84347	SE Section 4	5S	12E	446801	1550
AHAB 528	2017	84348	SW Section 4	5S	12E	446802	1551
AHAB 534	2017	84349	SW Section 4	5S	12E	446803	1552
AHAB 540	2017	84350	SE Section 3	5S	12E	446804	1553
AHAB 541	2017	84351	SE Section 3	5S	12E	446805	1554
AHAB 542	2017	84352	SW Section 3	5S	12E	446806	1555
AHAB 543	2017	84353	SE Section 4	5S	12E	446807	1556
AHAB 544	2017	84354	SE Section 4	5S	12E	446808	1557
AHAB 545	2017	84355	SE Section 4	5S	12E	446809	1558
AHAB 546	2017	84356	SW Section 4	5S	12E	446810	1559
AHAB 547	2017	84357	SE Section 4	5S	12E	446811	1560
AHAB 548	2017	84358	SE Section 4	5S	12E	446812	1561
AHAB 549	2017	84359	SE Section 4	5S	12E	446813	1562
AHAB 550	2017	84360	SW Section 4	5S	12E	446814	1563
AHAB 559	2017	84361	NE Section 11	5S	12E	446815	1564
AHAB 560	2017	84362	NW Section 11	5S	12E	446816	1565
AHAB 561	2017	84363	NW Section 11	5S	12E	446817	1566
AHAB 562	2017	84364	NW Section 11	5S	12E	446818	1567
AHAB 563	2017	84365	NE Section 10	5S	12E	446819	1568
AHAB 564	2017	84366	NW Section 10	5S	12E	446820	1569
AHAB 565	2017	84367	NW Section 10	5S	12E	446821	1570
AHAB 566	2017	84368	NE Section 12	5S	12E	446822	1571
AHAB 567	2017	84369	NW Section 12	5S	12E	446823	1572
AHAB 568	2017	84370	NW Section 12	5S	12E	446824	1573
AHAB 569	2017	84371	NW Section 12	5S	12E	446825	1574
AHAB 574	2017	84372	NE Section 11	5S	12E	446826	1575
AHAB 575	2017	84373	NW Section 11	5S	12E	446827	1576
AHAB 576	2017	84374	NW Section 11	5S	12E	446828	1577
AHAB 577	2017	84375	NW Section 11	5S	12E	446829	1578
AHAB 578	2017	84376	NE Section 10	5S	12E	446830	1579
AHAB 579	2017	84377	NW Section 10	5S	12E	446831	1580
AHAB 580	2017	84378	NW Section 10	5S	12E	446832	1581
AHAB 581	2017	84379	NE Section 12	5S	12E	446833	1582
AHAB 582	2017	84380	NW Section 12	5S	12E	446834	1583
AHAB 583	2017	87366	NW Section 12	5S	12E	446835	1584
AHAB 584	2017	84381	NW Section 12	5S	12E	446836	1585
AHAB 589	2017	84382	NE Section 11	5S	12E	446837	1586
AHAB 590	2017	84383	NW Section 11	5S	12E	446838	1587
AHAB 591	2017	84384	NW Section 11	5S	12E	446839	1588
AHAB 592	2017	84385	NW Section 11	5S	12E	446840	1589
AHAB 593	2017	84386	NE Section 10	5S	12E	446841	1590
AHAB 594	2017	84387	NW Section 10	5S	12E	446842	1591
AHAB 595	2017	84388	NW Section 10	5S	12E	446843	1592
AHAB 596	2017	84389	NE Section 12	5S	12E	446844	1593
AHAB 597	2017	84390	NW Section 12	5S	12E	446845	1594
AHAB 598	2017	84391	NW Section 12	5S	12E	446846	1595
AHAB 599	2017	84392	NW Section 12	5S	12E	446847	1596
AHAB 604	2017	84393	NE Section 11	5S	12E	446848	1597
AHAB 605	2017	84394	NW Section 11	5S	12E	446849	1598
AHAB 606	2017	84395	NW Section 11	5S	12E	446850	1599

RECEIVED
 2016 SEP 20 P 2:08
 PUBLIC WORKS
 446829
 446832
 446823
 446824
 446825
 446826
 446827
 446828
 446829
 446830
 446831
 446832
 446833
 446834
 446835
 446836
 446837
 446838
 446839
 446840
 446841
 446842
 446843
 446844
 446845
 446846
 446847
 446848
 446849
 446850

Exhibit A

Name of Claim	Book	Page	Legal Description	Township	Range	AMC	
AHAB 607	2017	84396	NW Section 11	5S	12E	446851	1600
AHAB 608	2017	84397	NE Section 10	5S	12E	446852	1601
AHAB 609	2017	84398	NW Section 10	5S	12E	446853	1602
AHAB 610	2017	84399	NW Section 10	5S	12E	446854	1603
AHAB 611	2017	84400	NE Section 12	5S	12E	446855	1604
AHAB 612	2017	84401	NW Section 12	5S	12E	446856	1605
AHAB 613	2017	84402	NW Section 12	5S	12E	446857	1606
AHAB 614	2017	84403	NW Section 12	5S	12E	446858	1607
AHAB 619	2017	84404	NE Section 11	5S	12E	446859	1608
AHAB 620	2017	84405	NW Section 11	5S	12E	446860	1609
AHAB 621	2017	84406	NW Section 11	5S	12E	446861	1610
AHAB 622	2017	84407	NW Section 11	5S	12E	446862	1611
AHAB 623	2017	84408	NE Section 10	5S	12E	446863	1612
AHAB 624	2017	84409	NW Section 10	5S	12E	446864	1613
AHAB 625	2017	84410	NW Section 10	5S	12E	446865	1614
AHAB 646	2018	20573	SW Section 10	5S	12E	450067	1615
AHAB 647	2018	20574	SW Section 10	5S	12E	450068	1616
AHAB 648	2018	20575	SW Section 10	5S	12E	450069	1617
AHAB 649	2018	20576	SW Section 10	5S	12E	450070	1618
AHAB 650	2018	20577	SW Section 10	5S	12E	450071	1619
AHAB 651	2018	20578	SW Section 10	5S	12E	450072	1620
AHAB 652	2018	20579	SW Section 10	5S	12E	450073	1621
AHAB 653	2018	20580	SW Section 10	5S	12E	450074	1622
AHAB 654	2018	20581	SW Section 10	5S	12E	450075	1623
AHAB 655	2018	20582	SW Section 10	5S	12E	450076	1624
AHAB 656	2018	20583	SE Section 10	5S	12E	450077	1625
AHAB 657	2018	20584	SE Section 10	5S	12E	450078	1626
AHAB 658	2018	20585	SE Section 10	5S	12E	450079	1627
AHAB 659	2018	20586	SE Section 10	5S	12E	450080	1628
AHAB 660	2018	20587	NW Section 10	5S	12E	450081	1629
AHAB 661	2018	20588	SE Section 10	5S	12E	450082	1630
AHAB 662	2018	20589	SE Section 10	5S	12E	450083	1631
AHAB 663	2018	20590	SE Section 10	5S	12E	450084	1632
AHAB 664	2018	20591	SE Section 10	5S	12E	450085	1633
AHAB 665	2018	20592	NW Section 11	5S	12E	450086	1634
AHAB 666	2018	20593	SW Section 11	5S	12E	450087	1635
AHAB 667	2018	20594	SW Section 11	5S	12E	450088	1636
AHAB 668	2018	20595	SW Section 11	5S	12E	450089	1637
AHAB 669	2018	20596	SW Section 11	5S	12E	450090	1638
AHAB 670	2018	20597	NW Section 11	5S	12E	450091	1639
AHAB 671	2018	20598	NW Section 11	5S	12E	450092	1640
AHAB 672	2018	20599	NW Section 11	5S	12E	450093	1641
AHAB 673	2018	20600	NW Section 11	5S	12E	450094	1642
AHAB 674	2018	20601	NW Section 11	5S	12E	450095	1643
AHAB 675	2018	20602	NW Section 11	5S	12E	450096	1644
AHAB 676	2018	20603	SE Section 11	5S	12E	450097	1645
AHAB 677	2018	20604	SE Section 11	5S	12E	450098	1646
AHAB 678	2018	20605	SE Section 11	5S	12E	450099	1647
AHAB 679	2018	20606	SE Section 11	5S	12E	450100	1648
AHAB 680	2018	20607	NE Section 11	5S	12E	450101	1649
AHAB 681	2018	20608	SW Section 12	5S	12E	450102	1650
AHAB 682	2018	20609	SW Section 12	5S	12E	450103	1651
AHAB 683	2018	20610	SW Section 12	5S	12E	450104	1652
AHAB 684	2018	20611	SW Section 12	5S	12E	450105	1653
AHAB 685	2018	20612	NE Section 11	5S	12E	450106	1654
AHAB 686	2018	20613	SW Section 12	5S	13E	450107	1655

PHOENIX, ARIZONA

1626
1627
1628
1629
1630
1631
1632
1633
1634
1635
1636
1637
1638
1639
1640
1641
1642
1643
1644
1645
1646
1647
1648
1649
1650
1651
1652
1653
1654
1655

Exhibit A

Name of Claim	Book	Page	Legal Description	Township	Range	AMC
AHAB 687	2018	20614	SW Section 12	5S	13E	450108
AHAB 688	2018	20615	SW Section 12	5S	13E	450109
AHAB 689	2018	20616	SW Section 12	5S	13E	450110
AHAB 690	2018	20617	NW Section 12	5S	13E	450111
AHAB 691	2018	20618	SE Section 12	5S	13E	450112
AHAB 692	2018	20619	SE Section 12	5S	13E	450113
AHAB 693	2018	20620	SE Section 12	5S	13E	450114
AHAB 694	2018	20621	SE Section 12	5S	13E	450115
AHAB 695	2018	20622	NW Section 12	5S	13E	450116
AHAB 696	2018	20623	SE Section 12	5S	13E	450117
AHAB 697	2018	20624	SE Section 12	5S	13E	450118
AHAB 698	2018	20625	SE Section 12	5S	13E	450119
AHAB 699	2018	20626	SE Section 12	5S	13E	450120
AHAB 700	2018	20627	SE Section 12	5S	12E	450121

Total claims is 1676-

8 placer claims

1676

1656
1657
1658
1659
1660
1661
1662
1663
1664
1665
1666
1667
1668
1669
1676

RECEIVED
BLM AZ STATE OFFICE
2010 JUL 26 A 9:33
2010 SEP 20 P 2:09
PHOENIX, ARIZONA
PHOENIX, ARIZONA

377139
401833
420864
415558

7-27, 2017
United States Department of Interior
Bureau of Land Management
Records Section
One North Central Avenue
Suite 800
Phoenix, Arizona 85011


**NOTICE OF INTENT TO HOLD AND
ANNUAL CLAIM MAINTENANCE FEES for 2017/2018,
By INTEGRITY LAND AND CATTLE LLC.**

To Whom It May Concern:

The Final Rule as published in the Federal Register implements provisions of the Interior Department and related agencies, *that a Statutorily Authorized Adjustment effective June 30, 2014 that requires an annual rental fee of \$155.00* (from \$100.00 in 2003 and prior) for each unpatented mining claim and site located and held under the General Mining Law of 1872.

This will serve as notice that **INTEGRITY Land and Cattle LLC.**, whose address for purposes of this filing is, **P.O. Box 1944, Superior, Arizona 85273** intends to hold the mining claims and /or mill sites **(302)** described in Exhibit A attached hereto for the assessment years **2017/2018**, by payment of the annual claim maintenance fee of **\$155.00** per claim or site. Payment of **\$46,810.00** is made herewith for such assessment year for each of the claims and sites. The name, BLM serial number, book and page or index number of recording of the location notice is official records of Gila & Pinal County, Arizona, of which are set forth in Exhibit A attached hereto and by this reference incorporated herein.

Sincerely,


Sterling Hundley
Financial Operations Officer
Integrity Land and Cattle LLC

PHOENIX, ARIZONA
2017 AUG 15 4:10:00
BLM AZ STATE OFFICE
RECEIVED
ENTERED
AUG 16 2017
BY: *RAm*

**INTEGRITY LAND AND CATTLE LLC
 NOTICE OF "INTENT TO HOLD"
 THE FOREGOING UNPATENTED MINING CLAIMS FOR 2017/2018**

Name of Claim	Book	Page	Legal description	Township	Range	AMC
Wiley Bill #25	2007	8430	SW1/4 Section 7	1 S	14 E	377162
Wiley Bill #26	2007	8431	SE1/4 Section 7	1 S	14 E	377163
Wiley Bill #27	2007	8432	SW1/4 Section 7	1 S	14 E	377164
Wiley Bill #30	2007	1032	SE1/4 Section 7	1 S	14 E	377167
Wiley Bill #31	2007	1033	SE1/4 Section 7	1 S	14 E	377168
Wiley Bill #32	2007	1034	SE1/4 Section 7	1 S	14 E	377169
Wiley Bill #33	2007	1035	SE1/4 Section 7	1 S	14 E	377170
Wiley Bill #34	2007	1036	SE1/4 Section 7	1 S	14 E	377171
Wiley Bill #35	2007	1037	SE1/4 Section 7	1 S	14 E	377172
Wiley Bill #36	2007	1038	SE1/4 Section 7	1 S	14 E	377173
Wiley Bill #37	2007	1039	SE1/4 Section 7	1 S	14 E	377174
Wiley Bill #38	2007	1040	SE1/4 Section 7	1 S	14 E	377175
Wiley Bill #39	2007	1041	NE1/4 Section 7	1 S	14 E	377176
Wiley Bill #40	2007	1042	NE1/4 Section 7	1 S	14 E	377177
Wiley Bill #41	2007	1043	NE1/4 Section 7	1 S	14 E	377178
Wiley Bill #42	2007	1044	NE1/4 Section 7	1 S	14 E	377179
Wiley Bill #43	2007	1045	NE1/4 Section 7	1 S	14 E	377180
Wiley Bill #44	2007	1046	NE1/4 Section 7	1 S	14 E	377181
Wiley Bill #45	2007	1047	NE1/4 Section 7	1 S	14 E	377182
Wiley Bill #46	2007	1048	NE1/4 Section 7	1 S	14 E	377183
Wiley Bill #47	2007	1049	SW1/4 Section 8	1 S	14 E	377184
Wiley Bill #48	2007	1050	SW1/4 Section 8	1 S	14 E	377185
Wiley Bill #49	2007	1051	SW1/4 Section 8	1 S	14 E	377186
Wiley Bill #50	2007	1052	SW1/4 Section 8	1 S	14 E	377187
Wiley Bill #51	2007	1053	SW1/4 Section 8	1 S	14 E	377188
Wiley Bill #52	2007	1054	NW1/4 Section 8	1 S	14 E	377189
Wiley Bill #53	2007	1055	NW1/4 Section 8	1 S	14 E	377190
Wiley Bill #54	2007	1056	NW1/4 Section 8	1 S	14 E	377191
Wiley Bill #55	2007	1057	NW1/4 Section 8	1 S	14 E	377192
Wiley Bill #56	2007	1058	NW1/4 Section 8	1 S	14 E	377193
Wiley Bill #57	2007	1059	NW1/4 Section 8	1 S	14 E	377194
Wiley Bill #58	2007	1060	NW1/4 Section 8	1 S	14 E	377195
Wiley Bill #59	2007	1061	NW1/4 Section 8	1 S	14 E	377196
Wiley Bill #60	2007	1062	SW1/4 Section 5	1 S	14 E	377197
Wiley Bill #61	2007	1063	SW1/4 Section 5	1 S	14 E	377198
Wiley Bill #62	2007	1064	SW1/4 Section 5	1 S	14 E	377199
Wiley Bill #63	2007	1065	SW1/4 Section 5	1 S	14 E	377200
Wiley Bill #64	2007	1066	SW1/4 Section 5	1 S	14 E	377201
Wiley Bill #65	2007	1067	SW1/4 Section 5	1 S	14 E	377202
Wiley Bill #66	2007	1068	SW1/4 Section 5	1 S	14 E	377203
Wiley Bill #67	2007	1069	SE1/4 Section 5	1 S	14 E	377204
Wiley Bill #68	2007	1070	SE1/4 Section 5	1 S	14 E	377205
Wiley Bill #69	2007	1071	SE1/4 Section 5	1 S	14 E	377206
Wiley Bill #70	2007	1072	SE1/4 Section 5	1 S	14 E	377207
Wiley Bill #71	2007	1073	SE1/4 Section 5	1 S	14 E	377208
Wiley Bill #72	2007	8433	SE1/4 Section 13	1 S	13 E	377209
Wiley Bill #74	2007	1074	SE1/4 Section 32	1 N	14 E	377210
Wiley Bill #75	2007	1075	SE1/4 Section 32	1 N	14 E	377211
Wiley Bill #76	2007	1076	SE1/4 Section 32	1 N	14 E	377212
Wiley Bill #77	2007	1077	NE1/4 Section 32	1 N	14 E	377213

1
2
3
4
5
6
7
8
9
10
11
12
13
14
15
16
17
18
19
20
21
22
23
24
25
26
27
28
29
30
31
32
33
34
35
36
37
38
39
40
41
42
43
44
45
46
47
48
49
50

Wiley Bill #78	2007	1078	NE1/4 Section 32	1 N	14 E	377214
Wiley Bill #79	2007	1079	NE1/4 Section 32	1 N	14 E	377215
Wiley Bill #80	2007	1080	SW1/4 Section 28	1 N	14 E	377216
Wiley Bill #81	2007	1081	SW1/4 Section 28	1 N	14 E	377217
Wiley Bill #82	2007	1082	SW1/4 Section 28	1 N	14 E	377218
Wiley Bill #83	2007	1083	SW1/4 Section 28	1 N	14 E	377219
Wiley Bill #84	2007	1084	SW1/4 Section 28	1 N	14 E	377220
Wiley Bill #85	2007	1085	SW1/4 Section 28	1 N	14 E	377221
Wiley Bill #86	2007	1086	SW1/4 Section 28	1 N	14 E	377222
Westerly #1	2010	77284	NE 1/4 Section 19	2 S	11 E	401833
Westerly #2	2010	77285	NE 1/4 Section 19	2 S	11 E	401834
Westerly #3	2010	77286	NE 1/4 Section 19	2 S	11 E	401835
Westerly #4	2010	77287	NE 1/4 Section 19	2 S	11 E	401836
Westerly #5	2010	77288	NW 1/4 Section 19	2 S	11 E	401837
Westerly #6	2010	77289	NW 1/4 Section 19	2 S	11 E	401838
Westerly #7	2010	77290	NW 1/4 Section 19	2 S	11 E	401839
Westerly #8	2010	77291	NW 1/4 Section 19	2 S	11 E	401840
Westerly #9	2010	77292	NW 1/4 Section 19	2 S	11 E	401841
Westerly #10	2010	77293	NW 1/4 Section 19	2 S	11 E	401842
Westerly #11	2010	77294	NW 1/4 Section 19	2 S	11 E	401843
Westerly #12	2010	77295	NW 1/4 Section 19	2 S	11 E	401844
Westerly #13	2010	77296	NW 1/4 Section 19	2 S	11 E	401845
Westerly #14	2010	77297	NW 1/4 Section 19	2 S	11 E	401846
Westerly #15	2010	77298	NE 1/4 Section 19	2 S	11 E	401847
Westerly #16	2010	77299	NE 1/4 Section 19	2 S	11 E	401848
Westerly #17	2010	77300	NE 1/4 Section 19	2 S	11 E	401849
Westerly #18	2010	77301	NE 1/4 Section 19	2 S	11 E	401850
Westerly #19	2010	77302	SE 1/4 Section 19	2 S	11 E	401851
Westerly #20	2010	77303	SE 1/4 Section 19	2 S	11 E	401852
Westerly #21	2010	77304	SE 1/4 Section 19	2 S	11 E	401853
Westerly #22	2010	77305	SE 1/4 Section 19	2 S	11 E	401854
Westerly #23	2010	77306	SW 1/4 Section 19	2 S	11 E	401855
Westerly #24	2010	77307	SW 1/4 Section 19	2 S	11 E	401856
Westerly #25	2010	77308	SW 1/4 Section 19	2 S	11 E	401857
Westerly #26	2010	77309	SW 1/4 Section 19	2 S	11 E	401858
Westerly #27	2010	77310	SW 1/4 Section 19	2 S	11 E	401859
Westerly #28	2010	77311	SW 1/4 Section 19	2 S	11 E	401860
Westerly #29	2010	77312	SW 1/4 Section 19	2 S	11 E	401861
Westerly #30	2010	77313	SW 1/4 Section 19	2 S	11 E	401862
Westerly #31	2010	77314	SW 1/4 Section 19	2 S	11 E	401863
Westerly #32	2010	77315	SW 1/4 Section 19	2 S	11 E	401864
Westerly #33	2010	77316	SE 1/4 Section 19	2 S	11 E	401865
Westerly #34	2010	77317	SE 1/4 Section 19	2 S	11 E	401866
Westerly #35	2010	77318	SE 1/4 Section 19	2 S	11 E	401867
Westerly #36	2010	77319	SE 1/4 Section 19	2 S	11 E	401868
Westerly #37	2010	77320	NW 1/4 Section 29	2 S	11 E	401869
Westerly #38	2010	77321	NW 1/4 Section 29	2 S	11 E	401870
Westerly #39	2010	77322	NW 1/4 Section 29	2 S	11 E	401871
Westerly #40	2010	77323	NW 1/4 Section 29	2 S	11 E	401872
Westerly #41	2010	77324	NW 1/4 Section 29	2 S	11 E	401873
Westerly #42	2010	77325	NE 1/4 Section 29	2 S	11 E	401874
Westerly #43	2010	77326	NE 1/4 Section 29	2 S	11 E	401875
Westerly #44	2010	77327	NE 1/4 Section 29	2 S	11 E	401876
Westerly #45	2010	77328	NE 1/4 Section 29	2 S	11 E	401877
Westerly #46	2010	77329	NE 1/4 Section 29	2 S	11 E	401878
Westerly #47	2010	77330	NE 1/4 Section 29	2 S	11 E	401879
Westerly #48	2010	77331	NE 1/4 Section 29	2 S	11 E	401880

51 }
52 }
53 }
54 }
55 }
56 }
57 }
58 }
59 }
60 }
61 }
62 }
63 }
64 }
65 }
66 }
67 }
68 }
69 }
70 }
71 }
72 }
73 }
74 }
75 }
76 }
77 }
78 }
79 }
80 }
81 }
82 }
83 }
84 }
85 }
86 }
87 }
88 }
89 }
90 }
91 }
92 }
93 }
94 }
95 }
96 }
97 }
98 }
99 }
100 }
101 }
102 }
103 }
104 }
105 }
106 }
107 }

Westerly #49	2010	77332	NE 1/4 Section 29	2 S	11 E	401881	108
Westerly #50	2010	77333	NE 1/4 Section 29	2 S	11 E	401882	109
Westerly #51	2010	77334	NW 1/4 Section 29	2 S	11 E	401883	110
Westerly #52	2010	77335	NW 1/4 Section 29	2 S	11 E	401884	111
Westerly #53	2010	77336	NW 1/4 Section 29	2 S	11 E	401885	112
Westerly #54	2010	77337	NW 1/4 Section 29	2 S	11 E	401886	113
Westerly #55	2010	77338	NE 1/4 Section 30	2 S	11 E	401887	114
Westerly #56	2010	77339	NE 1/4 Section 30	2 S	11 E	401888	115
Westerly #57	2010	77340	NE 1/4 Section 30	2 S	11 E	401889	116
Westerly #58	2010	77341	NE 1/4 Section 30	2 S	11 E	401890	117
Westerly #59	2010	77342	NW 1/4 Section 30	2 S	11 E	401891	118
Westerly #60	2010	77343	NW 1/4 Section 30	2 S	11 E	401892	119
Westerly #61	2010	77344	NW 1/4 Section 30	2 S	11 E	401893	120
Westerly #62	2010	77345	NW 1/4 Section 30	2 S	11 E	401894	121
Westerly #63	2010	77346	NW 1/4 Section 30	2 S	11 E	401895	122
Westerly #64	2010	77347	SW 1/4 Section 30	2 S	11 E	401896	123
Westerly #65	2010	77348	SW 1/4 Section 30	2 S	11 E	401897	124
Westerly #66	2010	77349	SW 1/4 Section 30	2 S	11 E	401898	125
Westerly #67	2010	77350	SW 1/4 Section 30	2 S	11 E	401899	126
Westerly #68	2010	77351	SW 1/4 Section 30	2 S	11 E	401900	127
Westerly #69	2010	77352	SE 1/4 Section 30	2 S	11 E	401901	128
Westerly #70	2010	77353	SE 1/4 Section 30	2 S	11 E	401902	129
Westerly #71	2010	77354	SE 1/4 Section 30	2 S	11 E	401903	130
Westerly #72	2010	77355	SE 1/4 Section 30	2 S	11 E	401904	131
Westerly #73	2010	77356	SW 1/4 Section 29	2 S	11 E	401905	132
Westerly #74	2010	77357	SW 1/4 Section 29	2 S	11 E	401906	133
Westerly #75	2010	77358	SW 1/4 Section 29	2 S	11 E	401907	134
Westerly #76	2010	77359	SW 1/4 Section 29	2 S	11 E	401908	135
Westerly #77	2010	77360	SW 1/4 Section 29	2 S	11 E	401909	136
Westerly #78	2010	77361	SE 1/4 Section 29	2 S	11 E	401910	137
Westerly #79	2010	77362	SE 1/4 Section 29	2 S	11 E	401911	138
Westerly #80	2010	77363	SE 1/4 Section 29	2 S	11 E	401912	139
Westerly #81	2010	77364	SE 1/4 Section 29	2 S	11 E	401913	140
Westerly #82	2010	77365	SE 1/4 Section 29	2 S	11 E	401914	141
Westerly #83	2010	77366	SE 1/4 Section 29	2 S	11 E	401915	142
Westerly #84	2010	77367	SE 1/4 Section 29	2 S	11 E	401916	143
Westerly #85	2010	77368	SE 1/4 Section 29	2 S	11 E	401917	144
Westerly #86	2010	77369	SE 1/4 Section 29	2 S	11 E	401918	145
Westerly #87	2010	77370	SW 1/4 Section 29	2 S	11 E	401919	146
Westerly #88	2010	77371	SW 1/4 Section 29	2 S	11 E	401920	147
Westerly #89	2010	77372	SW 1/4 Section 29	2 S	11 E	401921	148
Westerly #90	2010	77373	SW 1/4 Section 29	2 S	11 E	401922	149
Westerly #91	2010	77374	SE 1/4 Section 29	2 S	11 E	401923	150
Westerly #92	2010	77375	SE 1/4 Section 30	2 S	11 E	401924	151
Westerly #93	2010	77376	SE 1/4 Section 30	2 S	11 E	401925	152
Westerly #94	2010	77377	SE 1/4 Section 30	2 S	11 E	401926	153
Westerly #95	2010	77378	SE 1/4 Section 30	2 S	11 E	401927	154
Westerly #96	2010	77379	SW 1/4 Section 30	2 S	11 E	401928	155
Westerly #97	2010	77380	SW 1/4 Section 30	2 S	11 E	401929	156
Westerly #98	2010	77381	SW 1/4 Section 30	2 S	11 E	401930	157
Westerly #99	2010	77382	SW 1/4 Section 30	2 S	11 E	401931	158
Westerly #100	2010	77383	NW 1/4 Section 31	2 S	11 E	401932	159
Westerly #101	2010	77384	NW 1/4 Section 31	2 S	11 E	401933	160
Westerly #102	2010	77385	NW 1/4 Section 31	2 S	11 E	401934	161
Westerly #103	2010	77386	NW 1/4 Section 31	2 S	11 E	401935	162
Westerly #104	2010	77387	NW 1/4 Section 31	2 S	11 E	401936	163
Westerly #105	2010	77388	NE 1/4 Section 31	2 S	11 E	401937	164

Westerly #106	2010	77389	NE 1/4 Section 31	2 S	11 E	401938	165
Westerly #107	2010	77390	NE 1/4 Section 31	2 S	11 E	401939	166
Westerly #108	2010	77391	NE 1/4 Section 31	2 S	11 E	401940	167
Westerly #109	2010	77392	NE 1/4 Section 31	2 S	11 E	401941	168
Westerly #110	2010	77393	NE 1/4 Section 31	2 S	11 E	401942	169
Westerly #111	2010	77394	NE 1/4 Section 31	2 S	11 E	401943	170
Westerly #112	2010	77395	NE 1/4 Section 31	2 S	11 E	401944	171
Westerly #113	2010	77396	NW 1/4 Section 31	2 S	11 E	401945	172
Westerly #114	2010	77397	NW 1/4 Section 31	2 S	11 E	401946	173
Westerly #115	2010	77398	NW 1/4 Section 31	2 S	11 E	401947	174
Westerly #116	2010	77399	NW 1/4 Section 31	2 S	11 E	401948	175
Westerly #117	2010	77400	NW 1/4 Section 31	2 S	11 E	401949	176
Westerly #118	2010	77401	SW 1/4 Section 31	2 S	11 E	401950	177
Westerly #119	2010	77402	SW 1/4 Section 31	2 S	11 E	401951	178
Westerly #120	2010	77403	SW 1/4 Section 31	2 S	11 E	401952	179
Westerly #121	2010	77404	SW 1/4 Section 31	2 S	11 E	401953	180
Westerly #122	2010	77405	SW 1/4 Section 31	2 S	11 E	401954	181
Westerly #123	2010	77406	SE 1/4 Section 31	2 S	11 E	401955	182
Westerly #124	2010	77407	SE 1/4 Section 31	2 S	11 E	401956	183
Westerly #125	2010	77408	SE 1/4 Section 31	2 S	11 E	401957	184
Westerly #126	2010	77409	SE 1/4 Section 31	2 S	11 E	401958	185
Westerly #127	2010	77410	SE 1/4 Section 31	2 S	11 E	401959	186
Westerly #128	2010	77411	SE 1/4 Section 31	2 S	11 E	401960	187
Westerly #129	2010	77412	SE 1/4 Section 31	2 S	11 E	401961	188
Westerly #130	2010	77413	SE 1/4 Section 31	2 S	11 E	401962	189
Westerly #131	2010	77414	SW 1/4 Section 31	2 S	11 E	401963	190
Westerly #132	2010	77415	SW 1/4 Section 31	2 S	11 E	401964	191
Westerly #133	2010	77416	SW 1/4 Section 31	2 S	11 E	401965	192
Westerly #134	2010	77417	SW 1/4 Section 31	2 S	11 E	401966	193
Westerly #135	2010	77418	SW 1/4 Section 31	2 S	11 E	401967	194
Westerly #172	2013	9797	SE Section 5	3S	11E	420996	195
Westerly #173	2013	9798	SE Section 5	3S	11E	420997	196
Westerly #174	2013	9799	SE Section 5	3S	11E	420998	197
Westerly #175	2013	9800	SE Section 5	3S	11E	420999	198
Westerly #176	2013	9801	SE Section 5	3S	11E	421000	199
Westerly #177	2013	9802	SW Section 32	3S	11E	421001	200
Westerly #178	2013	9803	SW Section 32	3S	11E	421002	201
Westerly #179	2013	9804	SW Section 32	3S	11E	421003	202
Westerly #180	2013	9805	SW Section 32	3S	11E	421004	203
Westerly #181	2013	9806	SE Section 31	3S	11E	421005	204
Westerly #182	2013	9807	SE Section 31	3S	11E	421006	205
Westerly #183	2013	9808	SE Section 31	3S	11E	421007	206
Westerly #184	2013	9809	SE Section 31	3S	11E	421008	207
Westerly #185	2013	9810	SE Section 31	3S	11E	421009	208
Westerly #186	2013	9811	SW Section 31	3S	11E	421010	209
Westerly #187	2013	9812	SW Section 31	3S	11E	421011	210
Westerly #188	2013	9813	SW Section 31	3S	11E	421012	211
Westerly #189	2013	9814	SW Section 31	3S	11E	421013	212
Westerly #190	2013	9815	NW Section 6	3S	11E	421014	213
Westerly #191	2013	9816	NW Section 6	3S	11E	421015	214
Westerly #192	2013	9817	NW Section 6	3S	11E	421016	215
Westerly #193	2013	9818	NW Section 6	3S	11E	421017	216
Westerly #194	2013	9819	NW Section 6	3S	11E	421018	217
Westerly #195	2013	9820	NE Section 6	3S	11E	421019	218
Westerly #196	2013	9821	NE Section 6	3S	11E	421020	219
Westerly #197	2013	9822	NE Section 6	3S	11E	421021	220
Westerly #198	2013	9823	NE Section 6	3S	11E	421022	221

Westerly #199	2013	9824	NW Section 5	3S	11E	421023	222
Westerly #200	2013	9825	NW Section 5	3S	11E	421024	223
Westerly #201	2013	9826	NW Section 5	3S	11E	421025	224
Westerly #202	2013	9827	NW Section 5	3S	11E	421026	225
Westerly #203	2013	9828	NW Section 5	3S	11E	421027	226
Westerly #204	2013	9829	NE Section 5	3S	11E	421028	227
Westerly #205	2013	9830	NE Section 5	3S	11E	421029	228
Westerly #206	2013	9831	NE Section 5	3S	11E	421030	229
Westerly #207	2013	9832	NE Section 5	3S	11E	421031	230
Westerly #208	2013	9833	SE Section 5	3S	11E	421032	231
Westerly #209	2013	9834	SE Section 5	3S	11E	421033	232
Westerly #210	2013	9835	SE Section 5	3S	11E	421034	233
Westerly #211	2013	9836	SE Section 5	3S	11E	421035	234
Westerly #212	2013	9837	SE Section 5	3S	11E	421036	235
Westerly #213	2013	9838	SW Section 5	3S	11E	421037	236
Westerly #214	2013	9839	SW Section 5	3S	11E	421038	237
Westerly #215	2013	9840	SW Section 5	3S	11E	421039	238
Westerly #216	2013	9841	SW Section 5	3S	11E	421040	239
Westerly #217	2013	9842	SE Section 6	3S	11E	421041	240
Westerly #218	2013	9843	SE Section 6	3S	11E	421042	241
Westerly #219	2013	9844	SE Section 6	3S	11E	421043	242
Westerly #220	2013	9845	SE Section 6	3S	11E	421044	243
Westerly #221	2013	9846	SE Section 6	3S	11E	421045	244
Westerly #222	2013	9847	SW Section 6	3S	11E	421046	245
Westerly #223	2013	9848	SW Section 6	3S	11E	421047	246
Westerly #224	2013	9849	SW Section 6	3S	11E	421048	247
Westerly #225	2013	9850	SW Section 6	3S	11E	421049	248
Westerly #226	2013	9851	SW Section 6	3S	11E	421050	249
Westerly #227	2013	9852	SW Section 6	3S	11E	421051	250
Westerly #228	2013	9853	SW Section 6	3S	11E	421052	251
Westerly #229	2013	9854	SW Section 6	3S	11E	421053	252
Westerly #230	2013	9855	NW Section 7	3S	11E	421054	253
Westerly #231	2013	9856	NE Section 7	3S	11E	421055	254
Westerly #232	2013	9857	NE Section 7	3S	11E	421056	255
Westerly #233	2013	9858	NE Section 7	3S	11E	421057	256
Westerly #234	2013	9859	NE Section 7	3S	11E	421058	257
Westerly #235	2013	9860	NE Section 7	3S	11E	421059	258
Westerly #236	2013	9861	SW Section 5	3S	11E	421060	259
Westerly #237	2013	9862	SW Section 5	3S	11E	421061	260
Westerly #238	2013	9863	SW Section 5	3S	11E	421062	261
Westerly #239	2013	9864	SE Section 5	3S	11E	421063	262
Westerly #240	2013	9865	SE Section 5	3S	11E	421064	263
Westerly #241	2013	9866	SE Section 5	3S	11E	421065	264
Westerly #242	2013	9867	SE Section 5	3S	11E	421066	265
Westerly #243	2013	9868	SE Section 5	3S	11E	421067	266
Westerly #136	2012	36738	NE 1/4 Section 20	2 S	11 E	415558	267
Westerly #137	2012	36739	NE 1/4 Section 20	2 S	11 E	415559	268
Westerly #138	2012	36740	NE 1/4 Section 20	2 S	11 E	415560	269
Westerly #139	2012	36741	NE 1/4 Section 20	2 S	11 E	415561	270
Westerly #140	2012	36742	NE 1/4 Section 20	2 S	11 E	415562	271
Westerly #141	2012	36743	NW 1/4 Section 20	2 S	11 E	415563	272
Westerly #142	2012	36744	NW 1/4 Section 20	2 S	11 E	415564	273
Westerly #143	2012	36745	NW 1/4 Section 20	2 S	11 E	415565	274
Westerly #144	2012	36746	NW 1/4 Section 20	2 S	11 E	415566	275
Westerly #145	2012	36747	NW 1/4 Section 20	2 S	11 E	415567	276
Westerly #146	2012	36748	NW 1/4 Section 20	2 S	11 E	415568	277
Westerly #147	2012	36749	NW 1/4 Section 20	2 S	11 E	415569	278

Westerly #148	2012	36750	NW 1/4 Section 20	2 S	11 E	415570	279
Westerly #149	2012	36751	NE 1/4 Section 20	2 S	11 E	415571	280
Westerly #150	2012	36752	NE 1/4 Section 20	2 S	11 E	415572	281
Westerly #151	2012	36753	NE 1/4 Section 20	2 S	11 E	415573	282
Westerly #152	2012	36754	NE 1/4 Section 20	2 S	11 E	415574	283
Westerly #153	2012	36755	NE 1/4 Section 20	2 S	11 E	415575	284
Westerly #154	2012	36756	NE 1/4 Section 20	2 S	11 E	415576	285
Westerly #155	2012	36757	NE 1/4 Section 20	2 S	11 E	415577	286
Westerly #156	2012	36758	NE 1/4 Section 20	2 S	11 E	415578	287
Westerly #157	2012	36759	NE 1/4 Section 20	2 S	11 E	415579	288
Westerly #158	2012	36760	NE 1/4 Section 20	2 S	11 E	415580	289
Westerly #159	2012	36761	NW 1/4 Section 20	2 S	11 E	415581	290
Westerly #160	2012	36762	NW 1/4 Section 20	2 S	11 E	415582	291
Westerly #161	2012	36763	NW 1/4 Section 20	2 S	11 E	415583	292
Westerly #162	2012	36764	NW 1/4 Section 20	2 S	11 E	415584	293
Westerly #163	2012	36765	SW 1/4 Section 20	2 S	11 E	415585	294
Westerly #164	2012	36766	SW 1/4 Section 20	2 S	11 E	415586	295
Westerly #165	2012	36767	SW 1/4 Section 20	2 S	11 E	415587	296
Westerly #166	2012	36768	SW 1/4 Section 20	2 S	11 E	415588	297
Westerly #167	2012	36769	SE 1/4 Section 20	2 S	11 E	415589	298
Westerly #168	2012	36770	SE 1/4 Section 20	2 S	11 E	415590	299
Westerly #169	2012	36771	SE 1/4 Section 20	2 S	11 E	415591	300
Westerly #170	2012	36772	SE 1/4 Section 20	2 S	11 E	415592	301
Westerly #171	2012	36773	SE 1/4 Section 20	2 S	11 E	415593	302

Total claims 302

RECEIVED
PLM AND R/W OFFICE
2011 AUG 15 A 10: 00
PHOENIX, ARIZONA

NO. OF CLAIMS 302
AMOUNT 46810.00
RECEIPT NO. 3937236
INIT. EBJ
** BLM-ASO**

United States Department of the Interior
Bureau of Land Management
 DIV OF LANDS, MINRLS & ENERGY
 ONE N CENTRAL AVE
 PHOENIX, AZ 85004 -4427
 Phone: 602-417-9200

Receipt

No: 3937236

Transaction #: 4046861	
Date of Transaction: 08/15/2017	
CUSTOMER:	
INTEGRITY LAND AND CATTLE LLC PO BOX 1944 SUPERIOR, AZ 85173-1944 US	

LINE #	QTY	DESCRIPTION	REMARKS	UNIT PRICE	TOTAL
1	1.00	LOCATABLE MINERALS / MINING CLAIMS- NOT NEW-UNADJUD, ONE AUTH NO. ONLY / MINING CLAIM MONEY RECEIVED CASES: AMC377162/\$46810.00	2018 MAINT (302)	- n/a -	46810.00
TOTAL:					\$46,810.00

PAYMENT INFORMATION					
1	AMOUNT:	46810.00	POSTMARKED:	N/A	
	TYPE:	CHECK	RECEIVED:	08/15/2017	
	CHECK NO:	0080001743			
	NAME:	RESOLUTION COPPER MINING 4700 S DAYBREAK PKWY SOUTH JORDAN UT 84095 US			

REMARKS

This receipt was generated by the automated BLM Collections and Billing System and is a paper representation of a portion of the official electronic record contained therein.

7-27-2017

United States Department of Interior
BUREAU OF LAND MANAGEMENT
Arizona State Office
Records Section
One North Central
Suite 800
Phoenix, Arizona 85004

357097 316548
402476 355529
405551 356180
426152 356884
427059 356865
430459 356933
438266 359395
374059

60069
347702
348024
~~312984~~
312984
46919
45684
406339
362903
315168

NOTICE OF INTENT TO HOLD
ANNUAL CLAIM MAINTENANCE FEES for 2017/2018,
By RESOLUTION COPPER MINING LLC.


To Whom It May Concern:

The Final Rule as published in the Federal Register implements provisions of the Interior Department and related agencies *that a Statutorily Authorized Adjustment effective June 30, 2014 that requires an annual rental fee of \$155.00* for each unpatented mining claim and site located and held under the General Mining Law of 1872.

420864

This will serve as notice that **RESOLUTION COPPER MINING LLC.**, a Delaware Corporation, whose address for purposes of this filing is **105 Magma Heights, Superior, Arizona 85273** intends to hold the mining claims and /or mill sites (**1118**) described in **Exhibit A** attached hereto for the assessment years **2017/2018**, by payment of the annual claim maintenance fee of **\$155.00** per claim or site. Payment of **\$174,375.00** is made herewith for such assessment year for each of the unpatented lode claims and sites. The name, BLM serial number, book and page or index number of recording of the location notice is official records of Pinal County, Arizona, of which are set forth in **Exhibit A** attached hereto and by this reference incorporated herein.

Sincerely,



Sterling Hundley
Financial Operations Officer
As Manager
RESOLUTION COPPER COMPANY
RESOLUTION COPPER MINING LLC.

Telephone 520-689-3341

Cc: file

A Limited Liability Company

PHOENIX, ARIZONA
2017 AUG 15 A 9:58

RECEIVED
BUREAU OF LAND MANAGEMENT
ARIZONA STATE OFFICE
INTERESTED
AUG 16 2017
BY: RAM

RECEIVED
 ILLINOIS STATE OFFICE

Name of Claim	Book	Page	Legal Description	Township	Range	AMC
Red Brick I (Placer)	(160 ac) 38	262	NW1/4		2S	60069
Apex	41	72	SW1/4 25		12E	60083
Ash No. 1	40	272	SE 1/4 25		12E	60084
Ash No. 6	40	276	NE1/4NW1/4 29		13E	60085
Ash No. 8	40	278	NE1/4SE1/4SW1/4NW1/4 30		13E	60086
Ash No. 9	40	279	NE1/4SE1/4 25		12E	60087
Ash No. 10	40	280	NE1/4SE1/4 25		12E	60088
Ash No. 11	40	281	NE1/4 25		12E	60089
Ash No. 12	40	282	NE1/4 25, NW1/4 30		12E	60090
Ash No. 13	40	283	NW1/4NE1/4 30, NW1/4 29		13E	60091
Ash No. 14	40	284	NW1/4 29		13E	60092
Ash No. 15	40	285	NW1/4NE1/4 29		13E	60093
Ash No. 16	42	179	NW1/4NE1/4SE1/4SW1/4 25		12E	60094
Ash No. 17	Dk362	255	NE1/4 29		13E	60095
Ash No. 18	Dk362	256	NW1/4NE1/4 29		13E	60096
Ash No. 19	Dk362	257	NW1/4 29		13E	60097
Ash No. 20	Dk362	258	NW1/4 29		13E	60098
Ash No. 21	Dk362	259	NW1/4 29		13E	60099
Ash No. 22	Dk362	260	NW1/4NE1/4 30		13E	60100
Ash No. 23	Dk362	261	NE1/4 30		13E	60101
Ash No. 24	Dk362	262	NW1/4NE1/4 30		13E	60102
Ash No. 25	Dk362	263	NW1/4 30		13E	60103
Ash No. 26	Dk362	264	NE1/4 25		12E	60104
Ash No. 27	Dk362	265	NE1/4 25		12E	60105
Ash No. 28	Dk362	266	NE1/4 25		12E	60106
Ash No. 29	Dk362	267	NW1/4NE1/4 25		12E	60107
Russ No. 8	Dk687	360	NW1/4 25		12E	60108
Russ No. 9	Dk687	361	NW1/4 25		12E	60109
Russ No. 10	Dk687	362	NW1/4 25		12E	60110
Russ No. 11	Dk687	363	NW1/4 25		12E	60111
Russ No. 12	Dk687	364	NW1/4NE1/4 25		12E	60112
Russ No. 13	Dk687	365	NE1/4 26, SE1/4 23		12E	60113
Russ No. 14	Dk687	366	NE1/4 26, SE1/4 23		12E	60114
Russ No. 15	Dk687	367	NW1/4 25, NE1/4 26, SE1/4 23, S		12E	60115
Russ No. 16	Dk687	368	NW1/4 25, SW1/4 24		12E	60116
Russ No. 17A	Dk693	225	NW1/4 25, SW1/4 24		12E	60118
Russ No. 18A	Dk693	226	NW1/4 25, SW1/4 24		12E	60117
Russ No. 19A	Dk693	227	NW1/4 25, SW1/4 24		12E	60119
Russ No. 20A	Dk693	228	SE1/4SW1/4 24, NW1/4NE1/4		12E	60120
Russ No. 21	Dk687	373	SE1/4 24, NE1/4 25		12E	60121
Russ No. 22	Dk687	374	SE1/4 24, NE1/4 25		12E	60122
Russ No. 23	Dk687	375	SE1/4 24, NE1/4 25		12E	60123
Russ No. 24	Dk687	376	SE1/4 24, NE1/4 25		12E	60124
Black Foot No. 1	F	351	SW1/4SE1/4 25		12E	60125
Black Rock No. 1	41	73	SW1/4 25		12E	60201
Hard Rock N. 8	H	461	SE1/4 36		12E	60126
Hard Rock No. 13		39	SE/4 36 5 A 5 5		12E	60129

RESOLUTION COPPER MINING LLC
 NOTICE OF INTENT TO HOLD THE FOREGOING UNPATENTED MINING CLAIMS
 FOR THE YEARS 2017/2018

47
46
45
44
43
42
41
40
39
38
37
36
35
34
33
32
31
30
29
28
27
26
25
24
23
22
21
20
19
18
17
16
15
14
13
12
11
10
9
8
7
6
5
4
3
2
1

Exhibit A

Name of Claim	Book	Page	Legal Description	Township	Range	AMC
Hard Rock No. 14	39	44	SE1/4 36	1S	12E	60130
Monarch No. 1	F	354	SE1/4SW1/4 36	1S	12E	60131
Nadene	41	75	SE1/4 36	1S	12E	60132
Nadene No. 1	41	74	SE1/4 36	1S	12E	60133
Oak No. 9	34	69	NW1/4SE1/4SW1/4	1S	13E	60136
Oak No. 18	34	391	SW1/4 32	1S	13E	60141
Oak No. 19	34	392	SW1/4 32	1S	13E	60142
Oak No. 20	2002	66912	SW1/4, 32	1S	13E	60143
Oak No. 21	34	394	SW1/4 32,SE1/4SW1/4 31	1S	13E	60144
Oak No. 22	34	395	SW1/432,SE1/4SW1/431	1S	13E	60145
Oak No. 23	34	396	SW1/432,SE1/4SW1/431	1S	13E	60146
Oak No. 24	34	397	SW1/431	1S	12E	60147
Oak No. 25	34	398	SE1/436	1S	12E	60148
Oak No. 26	34	399	SE1/436	1S	12E	60149
Oak No. 27	34	400	SE1/436	1S	12E	60150
Pine No. 1	Dkt717	441	NW1/4SW1/436	1S	12E	60151
Pine No. 2	Dkt717	442	NW1/4NE1/4SE1/4SW1/436	1S	12E	60152
Pine No. 3	Dkt717	443	NE1/4SE1/436	1S	12E	60153
Pine No. 4	Dkt717	444	NE1/4SE1/436	1S	12E	60154
Pine No. 5	Dkt717	445	NE1/4SE1/436	1S	12E	60155
Pine No. 6	Dkt717	446	NE1/4SE1/436	1S	12E	60156
Pine No. 7	Dkt717	447	NE1/4SE1/436	1S	12E	60157
Pine No. 8	Dkt717	448	NE1/436	1S	12E	60158
Pine No. 9	Dkt717	449	NE1/436	1S	12E	60159
Oak No. 33	Dkt198	499	NE1/429	1S	13E	60160
Oak No. 34	Dkt198	500	NE1/429	1S	13E	60161
Oak No. 35	Dkt198	501	NE1/429,NW1/428	1S	13E	60162
Oak No. 36	Dkt198	502	NW1/428	1S	13E	60163
Oak No. 37	Dkt198	503	NW1/428	1S	13E	60164
Oak No. 38	2001	30896	NW1/4SW1/428	1S	13E	60165
Oak No. 39	2001	30889	NW1/4SW1/428	1S	13E	60166
Oak No. 41	2001	30893	NE1/4SE1/429	1S	13E	60168
Oak No. 42	2001	30895	NE1/4SE1/429	1S	13E	60169
Oak No. 43	Dkt198	509	SE1/429NE1/432	1S	13E	60170
Oak No. 44	Dkt198	510	NE1/432	1S	13E	60171
Palace No. 1	41	71	NW1/4SW1/425	1S	12E	60172
Ace	2002	66913	NE1/4, 1	2S	12E	60173
Ace 1	Dkt142	525	NE1/41	2S	12E	60174
Ace 2	Dkt142	526	NE1/41	2S	12E	60175
Ace 3	Dkt142	527	NE1/4SE1/41	2S	12E	60176
Ace 4	Dkt142	528	NE1/4SE1/41	2S	12E	60177
Ace 5	Dkt142	529	NE1/4SE1/41	2S	12E	60178
Ace 6	Dkt142	530	SE1/41	2S	12E	60179
Alto	2002	66914	NW1/4, 1	2S	12E	60180
Alto No. 1	2002	66915	NW1/4, 1	2S	12E	60181
Alto No. 2	2002	66916	NW1/41	2S	12E	60182
Alto No. 3	2002	66917	NW1/41	2S	12E	60183
Alto No. 4	39	615	NW1/4SW1/41	2S	12E	60184
Alto No. 5	39	616	SW1/41	2S	12E	60185
Alto No. 7	39	618	NW1/4NE1/4SE1/4SW1/41	2S	12E	60187
Alto No. 8	2002	66918	NW1/4, 1	2S	12E	60188
Alto No. 9	2002	66919	NW1/4, 1	2S	12E	60189
Alto No. 10	2002	66920	NW1/4, 1	2S	12E	60190
Alto No. 11	39	622	NW1/4NE1/41	2S	12E	60191

48
49
50
51
52
53
54
55
56
57
58
59
60
61
62
63
64
65
66
67
68
69
70
71
72
73
74
75
76
77
78
79
80
81
82
83
84
85
86
87
88
89
90
91
92
93
94
95
96
97
98
99
100
101

RECEIVED

Name of Claim	Book	Page	Legal Description	Township	Range	AMC
Arizona	39	396	SW1/42,NWV1/411	2S	12E	60192
Big Ledge	41	190	NE1/4SE1/42	2S	12E	60193
Wes No. 1	Dkt711	280	NW1/426	1S	12E	60195
Wes No.2	Dkt711	281	NW1/4NE1/426	1S	12E	60196
Brooklyn	40	36	SE1/42	2S	12E	60197
Chicago	39	399	SW1/42	2S	12E	60198
Gardner	46	20	NW1/4SW1/42,NE1/4SE1/43	2S	12E	60199
Gussie	34	184	NW1/4SW1/42	2S	12E	60200
Hard Rock No. 2	41	193	NE1/42	2S	12E	60203
Hard Rock No. 6	H	457	SW1/41,NE1/4SE1/42	2S	12E	60204
Hard Rock No. 7	H	460	NE1/42	2S	12E	60205
Hard Rock No. 11	36	60	NW1/4SW1/41,NE1/4SE1/42	2S	12E	60206
Hard Rock No. 12	36	61	NE1/42,NW1/41	2S	12E	60207
Horn Silver	41	191	NE1/42	2S	12E	60208
Horn Silver No. 1	41	195	NE1/42	2S	12E	60209
Jane	41	192	NE1/42	2S	12E	60210
Johnnie (Little)	34	185	NW1/42,NE1/4 3	2S	12E	60211
Katie	246	21	NW1/42,NE1/4 3	2S	12E	60212
Legal-Tender	41	189	NE1/4NW1/4 2	2S	12E	60213
Libbie amended #2	34	186	SW1/4 2	2S	12E	60214
Libbie No.1	34	187	SW1/4 2	2S	12E	60215
Libbie No. 2	34	188	SW1/4 2	2S	12E	60216
Maggie	39	397	NW1/4 2	2S	12E	60218
Michigan	39	400	SW1/4 2	2S	12E	60219
New York	40	35	SE1/4 2	2S	12E	60220
Rube	34	189	SW1/4 2	2S	12E	60221
Ruby	34	190	NW1/4SW1/4 2	2S	12E	60222
Sallie	34	195	NW1/42,NE1/4 3	2S	12E	60223
Apache Leap	26	353	SW1/41,SE1/4 2	2S	12E	60224
Cobre Verde	39	213	NW1/4NE1/4 11	2S	12E	60225
Cobre Verde No.1	1/AM/MI	252	NW1/4NE1/4 11	2S	12E	60226
Connecting Link	1/AM/MI	313	SW1/41,NW1/4NE1/4 12	2S	12E	60227
Connecting Link	1/AM/MI	204	NW1/4NE1/4 11	2S	12E	60228
Connecting Link	1/AM/MI	205	NE1/4 11,SE1/4 2	2S	12E	60229
Connecting Link	1/AM/MI	206	NE1/4 11,SE1/4 2	2S	12E	60230
Connecting Link	1/AM/MI	207	NE1/4 11,NW1/4 12,SE1/4 2	2S	12E	60231
Dacite No. 12	39	69	SE1/412	2S	12E	60238
Dacite No. 13	39	70	SW1/47	2S	13E	60239
San Juan	D	42	SE1/4SW1/42	2S	12E	60244
South Syndicate No.	40	256	SE1/41	2S	12E	60245
South Syndicate No.	40	259	SE1/41	2S	12E	60246
South Syndicate No.	40	260	SE1/41	2S	12E	60247
South Syndicate No.	40	261	SE1/41	2S	12E	60248
South Syndicate No.	40	262	SW1/46	2S	13E	60249
Sun #2	Dkt509	313	NW1/4NE1/432	1S	13E	60250
Sun #3	Dkt509	314	NE1/432	1S	13E	60251
Sun #4	Dkt509	315	NW1/4NE1/4SW1/4SE1/432	1S	13E	60252
Sun #5	Dkt509	316	NE1/42	1S	13E	60253
Sun #6	Dkt509	317	SW1/4SE1/432	1S	13E	60254
Sun #7	Dkt509	318	SE1/432	1S	13E	60255
Sun #8	Dkt509	319	SW1/4SE1/432	1S	13E	60256
Sun #9	Dkt509	320	SE1/432	1S	13E	60257
Sun #10	Dkt509	321	SW1/4SE1/432	1S	13E	60258
Sun #11	Dkt 509	322	SE1/432	1S	13E	60259

102 7
 103 J
 104 7
 105
 106
 107
 108
 109 J
 110 7
 111
 112
 113
 114
 115
 116
 117
 118
 119
 120
 121
 122
 123 J
 124 7
 125
 126
 127
 128
 129
 130
 131
 132
 133
 134
 135
 136
 137 J
 138 J
 139 J
 140 7
 141
 142
 143
 144
 145
 146
 147
 148
 149
 150
 151
 152
 153
 154
 155 J

RECEIVED

Exhibit A

Name of Claim	Book	Page	Legal Description	Township	Range	AMC	
Sun #12	Dkt509	323	SW1/4SE1/432	1S	13E	60260	156
Sun #13	Dkt509	324	SE1/42	1S	13E	60261	157
Sun #14	Dkt509	325	NW1/46	2S	13E	60262	158
Sun #15	Dkt509	326	NW1/4NE1/46	2S	13E	60263	159
Sun #16	Dkt509	327	NW1/46	2S	13E	60264	160
Sun #17	Dkt509	328	NW1/4NE1/46	2S	13E	60265	161
Sun #18	Dkt509	329	NW1/46	2S	13E	60266	162
Sun #19	Dkt509	330	NW1/4NE1/46	2S	13E	60267	163
Sun #20	Dkt509	331	NW1/46	2S	13E	60268	164
Sun #21	Dkt509	332	NW1/4NE1/46	2S	13E	60269	165
Sun #22	Dkt509	333	NW1/4SW1/46	2S	13E	60270	166
Sun #23	Dkt509	334	NW1/4NE1/4SE1/4SW1/46	2S	13E	60271	167
Sun #24	Dkt509	335	SW1/46	2S	13E	60272	168
Sun #25	Dkt509	336	SW1/4SE1/46	2S	13E	60273	169
Sun #26	Dkt509	337	SW1/46	2S	13E	60274	170
Sun #27	Dkt509	338	SW1/4SE1/46	2S	13E	60275	171
Sun #28	Dkt509	339	SW1/4SE1/46	2S	13E	60276	172
Sun #29	Dkt509	340	SE1/46	2S	13E	60277	173
Sun #30	Dkt509	341	SE1/46	2S	13E	60278	174
Sun #31	Dkt509	342	SE1/46	2S	13E	60279	175
Sun #32	Dkt509	343	SE1/4NE1/46	2S	13E	60280	176
Sun #33	Dkt509	344	NE1/46	2S	13E	60281	177
Sun #34	Dkt509	345	NE1/46	2S	13E	60282	178
Sun #35	Dkt509	346	NE1/46	2S	13E	60283	179
Sun #36	Dkt509	347	NE1/46	2S	13E	60284	180
Sun #37	Dkt509	348	SE1/432.SW1/433	1S	13E	60285	181
Sun #38	Dkt509	349	SE1/42.SW1/433	1S	13E	60286	182
Sun #40	Dkt509	351	SW1/4SE1/433	1S	13E	60288	183
Sun #41	Dkt509	352	SW1/4SE1/433	1S	13E	60289	184
Sun #44	Dkt509	355	SE1/433	1S	13E	60290	185
Sun #45	Dkt509	356	SE1/433	1S	13E	60291	186
Sun #48	Dkt509	359	SE1/433,SW1/434	1S	13E	60292	187
Sun #49	Dkt509	360	SE1/433,SW1/434	1S	13E	60293	188
Sun #52	Dkt509	363	NW1/428	1S	13E	60294	189
Sun #53	Dkt509	364	NW1/428	1S	13E	60295	190
Sun #54	Dkt509	365	NW1/4NE1/428	1S	13E	60296	191
Sun #55	Dkt509	366	NE1/428	1S	13E	60297	192
Sun #56	Dkt509	367	NE1/428	1S	13E	60298	193
Sun #57	Dkt509	368	NE1/428	1S	13E	60299	194
Sun #58	Dkt509	369	NE1/428,NW1/427	1S	13E	60300	195
Sun #59	Dkt509	370	NW1/427	1S	13E	60301	196
Sun #60	Dkt509	371	NW1/427	1S	13E	60302	197
Sun #61	Dkt509	372	NW1/427	1S	13E	60303	198
Sun #62	2001	898	SW1/4NW1/428	1S	13E	60304	199
Sun #63	2001	900	SW1/4NW1/428	1S	13E	60305	200
Sun #64	2001	902	SE1/4SW1/4NW1/4NE1/428	1S	13E	60306	201
Sun #65	2001	904	SE1/4NE1/428	1S	13E	60307	202
Sun #66	2001	905	SE1/4NE1/428	1S	13E	60308	203
Sun #67	2001	906	SE1/4NE1/428	1S	13E	60309	204
Sun #68	Dkt509	379	SE1/4NE1/428,SW1/4NW1/4	1S	13E	60310	205
Sun #69	Dkt509	380	SW1/4NW1/427	1S	13E	60311	206
Sun #70	Dkt509	381	SW1/4NW1/428	1S	13E	60312	207
Sun #71	Dkt509	382	SW1/4NW1/427	1S	13E	60313	208
Sun #42A	Dkt736	743	SW1/4SE1/433	1S	13E	60314	209

RECEIVED

Exhibit A

Name of Claim	Book	Page	Legal Description	Township	Range	AMC
Sun #46 A	Dkt736	744	SE1/433	1S	13E	60315
Sun #50A	Dkt736	745	SE1/433,SW1/434	1S	13E	60316
Annex	38	118	NW1/41,NE1/41I	2S	12E	60362
Apes	38	117	NW1/412,NE1/411	2S	12E	60363
Broken Hill No. 1	38	157	SW1/4SE1/411	2S	12E	60364
CobreVerdeNo.2	1/AM/MI	253	NW1/4NE1/411	2S	12E	60365
CobreVerdeNo.3	20	605	SE1/4SW1/4NW1/4NE1/411	2S	12E	60366
Copper Bell	38	116	NW1/412	2S	12E	60367
Illinois	1/AM/MI	265	NE1/411	2S	12E	60389
Indiana	F	572	NE1/411	2S	12E	60390
Iowa	F	573	NE1/411	2S	12E	60391
Lead Hill	21	272	NE1/4SE1/411	2S	12E	60392
South Syndicate No.	40	263	SE1/41,NE1/412	2S	12E	60394
South Syndicate No.	40	264	NW1/47	2S	13E	60395
South Syndicate No.	40	265	NW1/47	2S	13E	60396
South Syndicate No.	40	266	NW1/4NE1/47,SW1/46	2S	13E	60397
South Syndicate No.	40	267	NW1/4SW1/47	2S	13E	60398
South Syndicate No.	40	268	NW1/4NE1/4SE1/4SW1/47	2S	13E	60399
South Syndicate No.	40	269	NW1/4NE1/4SE1/47	2S	13E	60400
Touch Not No.2	1/AM/MI	315	NE1/4SE1/412	2S	12E	60401
Extension No. 1A	968	22	SW1/47	2S	13E	60402
Extension No. 2	40	410	SW1/4SE1/47	2S	13E	60403
Extension No. 3	40	411	NE1/47	2S	13E	60404
Extension No. 4	40	409	SW1/4,7,NW1/418	2S	13E	60405
Extension No. 5	40	412	SW1/47,NW1/418	2S	13E	60406
Extension No. 6	40	413	SW1/47,NW1/4NE1/418	2S	13E	60407
Extension No. 7	40	414	SW1/4SE1/4NE1/418	2S	13E	60408
Extension No. 8	40	415	SW1/47,NE1/418	2S	13E	60409
Extension No. 31	610	71	SE1/47,NE1/418	2S	13E	60433
Extension No. 32	610	72	SE1/47	2S	13E	60434
Extension No. 33	610	73	SE1/4NE1/47	2S	13E	60435
Extension No. 34	610	74	SE1/4NE1/47	2S	13E	60436
Extension No. 35	610	75	NE1/47	2S	13E	60437
Extension No. 36	610	76	NE1/47	2S	13E	60438
Extension No. 37	610	77	NE1/47	2S	13E	60439
Extension No. 38	610	78	NE1/47	2S	13E	60440
Extension No. 39	610	79	NE1/47,SE1/46	2S	13E	60441
Extension No. 40	610	80	NE1/47,SE1/46	2S	13E	60442
Extension No. 41	610	81	NE1/47,SE1/46	2S	13E	60443
Oak No. 45	Dkt566	177	NW1/429	1S	13E	60452
Broken Hill No. 2	38	155	SE1/4SW1/4NW1/411	2S	12E	60453
Eric #1	1997-029460	1	NE1/422 & NW1/423	1S	13E	347702
Eric #2	1997-029461	1	NE1/422	1S	13E	347703
Eric #3	1997-029462	1	NW1/422&NE1/422	1S	13E	347704
Eric #4	1997-029463	1	NW1/422	1S	13E	347705
Eric #5	1997-029464	1	NE1/421	1S	13E	347706
Eric #6	1997-029465	1	NW1/421 & NE1/421	1S	13E	347707
Eric #7	1997-029466	1	NW1/421	1S	13E	347708
Eric #8	1997-029467	1	NE1/420 & NW1/421	1S	13E	347709
Eric #9	1997-029468	1	NE1/420	1S	13E	347710
Eric #10	1997-029469	1	SE1/47 & SW1/416	1S	13E	347711
Eric #11	1997-029470	1	SE1/47 & SW1/416	1S	13E	374412
Eric #12	1997-029471	1	SW1/416	1S	13E	347713
Eric #13	1997-029472	1	SW1/416 & SE1/416	1S	13E	347714

210 7
 211 J
 212 7
 213
 214
 215
 216 J
 217 J
 218 7
 219
 220
 221 J
 222 7
 223
 224
 225
 226
 227
 228
 229
 230
 231
 232
 233
 234
 235
 236
 237 J
 238 7
 239
 240
 241
 242
 243
 244
 245
 246
 247
 248 J
 249 J
 250 J
 251 7
 252
 253
 254
 255
 256
 257
 258
 259
 260
 261
 262
 263 J

RECEIVED

Exhibit A

Name of Claim	Book	Page	Legal Description	Township	Range	AMC
Eric #14	1997-029473	1	SE¼16	1S	13E	347715
Eric #15	1997-029474	1	SW¼15	1S	13E	347716
Eric #16	1997-029475	1	SW¼15&S¼15	1S	13E	347717
Eric #17	1997-029476	1	SW¼15	1S	13E	347718
Eric #18	1997-029477	1	SE¼15&SW¼14	1S	13E	347719
Eric #19	1997-029478	1	SW¼14	1S	13E	347720
Eric #20	1997-029479	1	SW¼14	1S	13E	347721
Eric #21	1997-029480	1	SW¼14	1S	13E	347722
Eric #22	1997-029481	1	SW¼14	1S	13E	347723
Eric #23	1997-029482	1	SW¼14	1S	13E	347724
Eric #24	1997-029483	1	SW¼14&SE¼15	1S	13E	347725
Eric #25	1997-029484	1	SE¼15	1S	13E	347726
Eric #26	1997-029485	1	SE¼15	1S	13E	347727
Eric #27	1997-029486	1	SE¼15	1S	13E	347728
Eric #28	1997-029487	1	SE¼15&SW¼15	1S	13E	347729
Eric #29	1997-029488	1	SW¼15	1S	13E	347730
Eric #30	1997-029489	1	SW¼15	1S	13E	347731
Eric #31	1997-029490	1	SW¼15	1S	13E	347732
Eric #32	1997-029491	1	SW¼15	1S	13E	347733
Eric #33	1997-029492	1	SW¼16	1S	13E	347734
Eric #34	1997-029493	1	SE¼16	1S	13E	347735
Eric #35	1997-029494	1	SW¼16 & SE¼16	1S	13E	347736
Eric #36	1997-029495	1	SW¼16	1S	13E	347737
Eric #37	1997-029496	1	SE¼17 & SW¼16	1S	13E	347738
Eric #38	1997-029497	1	SE¼17	1S	13E	347739
Eric #39	1997-029498	1	SE¼17	1S	13E	347740
Eric #40	1997-029499	1	SE¼17 & SW¼16	1S	13E	347741
Eric #41	1997-029500	1	SW¼16	1S	13E	347742
Eric #42	1997-029501	1	SW¼16&SE¼16	1S	13E	347743
Eric #43	1997-029502	1	SE¼16	1S	13E	347744
Eric #44	1997-029503	1	NE¼16&SE¼16	1S	13E	347745
Eric #45	1997-029504	1	SW¼16&SE¼16	1S	13E	347746
Eric #46	1997-029505	1	SW¼16	1S	13E	347747
Eric #47	1997-029506	1	SE¼17&SW¼16	1S	13E	347748
Eric #48	1997-029507	1	SE¼17	1S	13E	347749
Eric #49	1997-029508	1	NE¼17&SE¼17	1S	13E	347750
Eric #50	1997-029509	1	NE¼17,SE¼17,NW¼16,S	1S	13E	347751
Eric #51	1997-029510	1	NW¼16 & SW¼16	1S	13E	347752
Eric #52	1997-029511	1	NE¼16,NW¼16,SE¼16,SW¼16	1S	13E	347753
Eric #53	1997-029512	1	NW¼16&NE¼16	1S	13E	347754
Eric #54	1997-029513	1	NW¼16	1S	13E	347755
Eric #55	1997-029514	1	NE¼17&NW¼16	1S	13E	347756
Eric #56	1997-029515	1	NE¼17	1S	13E	347757
Eric #57	1997-029516	1	NE¼16&SE¼16	1S	13E	347758
Eric #58	1997-029517	1	NE¼16&SE¼16	1S	13E	347759
Eric #59	1997-029518	1	NW¼15&SW¼15	1S	13E	347760
Eric #60	1997-029519	1	SW¼15&NW¼15	1S	13E	347761
Eric #61	1997-029520	1	NW¼15&SW¼15	1S	13E	347762
Eric #62	1997-029521	1	NW¼15&SW¼15	1S	13E	347763
Eric #63	1997-029522	1	NW¼15,SW¼15,SE¼15,NE¼16	1S	13E	347764
Eric #64	1997-029523	1	NE¼15&SE¼15	1S	13E	347765
Eric #65	1997-029524	1	NE¼15&SE¼15	1S	13E	347766
Eric #66	1997-029525	1	NE¼15&SE¼15	1S	13E	347767
Eric #67	1997-029526	1	NE¼15,SE¼15,NW¼16,SW¼16	1S	13E	347768

264
265
266
267
268
269
270
271
272
273
274
275
276
277
278
279
280
281
282
283
284
285
286
287
288
289
290
291
292
293
294
295
296
297
298
299
300
301
302
303
304
305
306
307
308
309
310
311
312
313
314
315
316
317

RECEIVED
MAY 10 2007
MAY 10 2007

Exhibit A

Name of Claim	Book	Page	Legal Description	Township	Range	AMC	
Eric #68	1997-029527	1	SW¼14 & NW¼14	1S	13E	347769	318
Eric #69	1997-029528	1	SW¼14&NW¼14	1S	13E	347770	319
Eric #70	1997-029529	1	SW1/414&NW¼14	1S	13E	347771	320
Eric #71	1997-029530	1	SW¼14&NW¼14	1S	13E	347772	321
Eric #72	1997-029531	1	SW¼14 & NW¼14	1S	13E	347773	322
Eric #73	1997-029532	1	NE¼14	1S	13E	347774	323
Eric #74	1997-029533	1	NE¼14	1S	13E	347775	324
Eric #75	1997-029534	1	NW¼14&NE¼14	1S	13E	347776	325
Eric #76	1997-029535	1	NW¼14	1S	13E	347777	326
Eric #77	1997-029536	1	NW¼14	1S	13E	347778	327
Eric #78	1997-029537	1	NW¼14	1S	13E	347779	328
Eric #79	1997-029538	1	NW¼14	1S	13E	347780	329
Eric #80	1997-029539	1	NE¼15&NW¼14	1S	13E	347781	330
Eric #81	1997-029540	1	NE¼15	1S	13E	347782	331
Eric #82	1997-029541	1	NE¼15	1S	13E	347783	332
Eric #83	1997-029542	1	NE¼15	1S	13E	347784	333
Eric #84	1997-029543	1	NW¼15&NE¼15	1S	13E	347785	334
Eric #85	1997-029544	1	NW¼15	1S	13E	347786	335
Eric #86	1997-029545	1	NW¼15	1S	13E	347787	336
Eric #87	1997-029546	1	NW¼15	1S	13E	347788	337
Eric #88	1997-029547	1	NW¼15	1S	13E	347789	338
Eric #89	1997-029548	1	NE¼16	1S	13E	347790	339
Eric #90	1997-029549	1	NE¼16	1S	13E	347791	340
Eric #91	1997-029550	1	NE¼16	1S	13E	347792	341
Eric #92	1997-029551	1	NW¼16 & NE¼16	1S	13E	347793	342
Eric #93	1997-029552	1	NW¼16	1S	13E	347794	343
Eric #94	1997-029553	1	NE¼17&NW¼16	1S	13E	347795	344
Eric #95	1997-029554	1	NE¼17	1S	13E	347796	345
Eric #97	1997-029555	1	NE¼17	1S	13E	347797	346
Eric #98	1997-029556	1	NE¼17	1S	13E	347798	347
Eric #99	1997-029557	1	NE¼17&NW¼16	1S	13E	347799	348
Eric #100	1997-029558	1	NW¼16	1S	13E	347800	349
Eric #101	1997-029559	1	NW¼16&NE¼16	1S	13E	347801	350
Eric #102	1997-029560	1	NW¼16,NE¼16,SW¼9,SE¼9	1S	13E	347802	351
Eric #103	1997-029561	1	NW¼16 & SW¼9	1S	13E	347803	352
Eric #104	1997-029562	1	SE¼8,NE¼17,SW¼9,	1S	13E	347804	353
Eric #105	1997-029563	1	SE¼8&NE¼17	1S	13E	347805	354
Eric #106	1997-029564	1	SE¼8	1S	13E	347806	355
Eric #107	1997-029565	1	SE¼8 & SW¼9	1S	13E	347807	356
Eric #108	1997-029566	1	SW¼9	1S	13E	347808	357
Eric #109	1997-029567	1	SW¼9 & SE¼9	1S	13E	347809	358
Eric #110	1997-029568	1	SW¼9 & SE¼9	1S	13E	347810	359
Eric #111	1997-029569	1	SW¼9	1S	13E	347811	360
Eric #112	1997-029570	1	SE¼8 & SW¼9	1S	13E	347812	361
Eric #113	1997-029571	1	SE¼8	1S	13E	347813	362
Eric #114	1997-029572	1	SW¼8,SE¼8,NW¼17,NE¼17	1S	13E	347814	363
Eric #115	1997-029573	1	NE¼8,SE¼8,NW¼8,SW¼8	1S	13E	347815	364
Eric #116	1997-029574	1	SE¼8	1S	13E	347816	365
Eric #117	1997-029575	1	SE¼8 " SW¼9	1S	13E	347817	366
Eric #118	1997-029576	1	SW¼9	1S	13E	347818	367
Eric #119	1997-029577	1	SW¼9 & SE¼9	1S	13E	347819	368
Eric #120	1997-029578	1	SW¼9 & SE¼9	1S	13E	347820	369
Eric #121	1997-029579	1	SW¼9	1S	13E	347821	370
Eric #122	1997-029580	1	SE¼8 & SW¼9	1S	13E	347822	371

Exhibit A

Name of Claim	Book	Page	Legal Description	Township	Range	AMC	
Eric #123	1997-029581	1	SE $\frac{1}{8}$	1S	13E	347823	372
Eric #124	1997-029582	1	NE $\frac{1}{8}$ & SE $\frac{1}{8}$	1S	13E	347824	373
Eric #125	1997-029583	1	NE $\frac{1}{8}$,SE $\frac{1}{8}$,NW $\frac{1}{9}$,SW $\frac{1}{9}$	1S	13E	347825	374
Eric #126	1997-029584	1	NW $\frac{1}{9}$ & SW $\frac{1}{9}$	1S	13E	347826	375
Eric #127	1997-029585	1	NE $\frac{1}{9}$,SE $\frac{1}{9}$,SW $\frac{1}{9}$,NW $\frac{1}{9}$	1S	13E	347827	376
Eric #128	1997-029586	1	NW $\frac{1}{9}$ &NE $\frac{1}{9}$	1S	13E	347828	377
Eric #129	1997-029587	1	NW $\frac{1}{9}$	1S	13E	347829	378
Eric #130	1997-029588	1	NE $\frac{1}{8}$ & NW $\frac{1}{9}$	1S	13E	347830	379
Eric #131	1997-029589	1	NE $\frac{1}{8}$ & NW $\frac{1}{9}$	1S	13E	347831	380
Eric #132	1997)29590	1	NW $\frac{1}{9}$	1S	13E	347832	381
Eric #133	1997-029591	1	NW $\frac{1}{9}$ &NE $\frac{1}{9}$	1S	13E	347833	382
Eric #135	1997-029592	1	SW $\frac{1}{12}$	1S	13E	347834	383
Eric #136	1997-029593	1	SE $\frac{1}{11}$ &SW $\frac{1}{12}$	1S	13E	347835	384
Eric #137	1997-029594	1	SE $\frac{1}{11}$	1S	13E	347836	385
Eric #138	1997-029595	1	NE $\frac{1}{14}$ &SE $\frac{1}{11}$	1S	13E	347837	386
Eric #139	1997-029596	1	NE $\frac{1}{14}$ & SE $\frac{1}{11}$	1S	13E	347838	387
Eric #140	1997-029597	1	NW $\frac{1}{14}$,NE $\frac{1}{14}$,SW $\frac{1}{11}$,SE $\frac{1}{11}$	1S	13E	347839	388
Eric #141	1997-029598	1	NW $\frac{1}{14}$ &SW $\frac{1}{11}$	1S	13E	347840	389
Eric #142	1997-029599	1	NW $\frac{1}{14}$ &SW $\frac{1}{11}$	1S	13E	347841	390
Eric #143	1997-029600	1	NW $\frac{1}{14}$ &SW $\frac{1}{11}$	1S	13E	347842	391
Eric #144	1997-029601	1	NW $\frac{1}{14}$ &SW $\frac{1}{11}$	1S	13E	347843	392
Eric #145	1997-029602	1	NE $\frac{1}{15}$,	1S	13E	347844	393
Eric #146	1997-029603	1	NE $\frac{1}{15}$ &SE $\frac{1}{10}$	1S	13E	347845	394
Eric #147	1997-029604	1	NE $\frac{1}{15}$ & SE $\frac{1}{10}$	1S	13E	347846	395
Eric #148	1997-029605	1	NW $\frac{1}{15}$ & SE $\frac{1}{10}$	1S	13E	347847	396
Eric #149	1997-029606	1	NW $\frac{1}{15}$,NE $\frac{1}{15}$,	1S	13E	347848	397
Eric #150	1997-029607	1	NW $\frac{1}{15}$ &SW $\frac{1}{10}$	1S	13E	347849	398
Eric #151	1997-029608	1	NW $\frac{1}{15}$ &SW $\frac{1}{10}$	1S	13E	347850	399
Eric #152	1997-029609	1	NW $\frac{1}{15}$ &SW $\frac{1}{10}$	1S	13E	347851	400
Eric #153	1997-029610	1	NW $\frac{1}{15}$ &SW $\frac{1}{10}$	1S	13E	347852	401
Eric #154	1997-029611	1	NE $\frac{1}{16}$ &SE $\frac{1}{9}$	1S	13E	347853	402
Eric #155	1997-029612	1	NE $\frac{1}{16}$ & SE $\frac{1}{9}$	1S	13E	347854	403
Eric #156	1997-029613	1	NE $\frac{1}{16}$ & SE $\frac{1}{9}$	1S	13E	347855	404
Eric #157	1998-000721	1	NE $\frac{1}{9}$	1S	13E	347856	405
Eric #158	1998-000721	2	NE $\frac{1}{9}$	1S	13E	347857	406
Eric #159	1998-000721	3	NE $\frac{1}{9}$	1S	13E	347858	407
Eric #160	1997-029617	1	NW $\frac{1}{10}$	1S	13E	347859	408
Eric #161	1997-029618	1	NW $\frac{1}{10}$	1S	13E	347860	409
Eric #162	1997-029619	1	NW $\frac{1}{10}$	1S	13E	347861	410
Eric #163	1997-029620	1	NW $\frac{1}{10}$	1S	13E	347862	411
Eric #164	1997-029621	1	NW $\frac{1}{10}$ & sw $\frac{1}{10}$	1S	13E	347863	412
Eric #165	1997-029622	1	NE $\frac{1}{10}$ & SE $\frac{1}{10}$	1S	13E	347864	413
Eric #166	1997-029623	1	NE $\frac{1}{10}$ & SE $\frac{1}{10}$	1S	13E	347865	414
Eric #167	1997-029624	1	NE $\frac{1}{10}$ &SE $\frac{1}{10}$	1S	13E	347866	415
Eric #168	1198-000721	4	NE 1/4 10,SE 1/4 10, NW 1/4	1S	13E	347867	416
Eric #169	1997-029626	1	NE $\frac{1}{11}$ &SW $\frac{1}{11}$	1S	13E	347868	417
Eric #170	1997-029627	1	NW $\frac{1}{11}$ &SW $\frac{1}{11}$	1S	13E	347869	418
Eric #171	1997-029628	1	NW $\frac{1}{11}$ &SW $\frac{1}{11}$	1S	13E	347870	419
Eric #172	1997-029629	1	NW $\frac{1}{11}$ &SW $\frac{1}{11}$	1S	13E	347871	420
Eric #173	1997-029630	1	NW $\frac{1}{11}$ & SW $\frac{1}{11}$ & NE $\frac{1}{11}$	1S	13E	347872	421
Eric #174	1997-029631	1	NE $\frac{1}{11}$ &SE $\frac{1}{11}$	1S	13E	347873	422
Eric #175	1997-029632	1	NE $\frac{1}{11}$ & SE $\frac{1}{11}$	1S	13E	347874	423
Eric #176	1997-029633	1	NE $\frac{1}{11}$ &SE $\frac{1}{11}$	1S	13E	347875	424
Eric #177	1997-029634	1	NE $\frac{1}{11}$ & SE $\frac{1}{11}$ & NW $\frac{1}{12}$	1S	13E	347876	425

Exhibit A

Name of Claim	Book	Page	Legal Description	Township	Range	AMC	
Eric #178	1997-029635	1	NE¼11	1S	13E	347877	426
Eric #179	1997-029636	1	NE¼11	1S	13E	347878	427
Eric #180	1997-029637	1	NE¼11	1S	13E	347879	428
Eric #181	1997-029638	1	NW¼11&NE¼11	1S	13E	347880	429
Eric #182	1997-029639	1	NW¼11	1S	13E	347881	430
Eric #183	1997-029640	1	NW¼11	1S	13E	347882	431
Eric #184	1997-029641	1	NW¼11	1S	13E	347883	432
Eric #185	1997-029642	1	NW¼11	1S	13E	347884	433
Eric #186	1997-029643	1	NE¼10&NW¼11	1S	13E	347885	434
Eric #187	1997-029644	1	NE¼10	1S	13E	347886	435
Eric #188	1997-029645	1	NE¼10	1S	13E	347887	436
Eric #189	1997-029646	1	NE¼10	1S	13E	347888	437
Eric #190	1997-029647	1	NW¼10	1S	13E	347889	438
Eric #191	1997-029648	1	NW¼10	1S	13E	347890	439
Eric #192	1997-029649	1	Nw¼10	1S	13E	347891	440
Eric #193	1997-029650	1	NW¼10	1S	13E	347892	441
Eric #194	1997-029651	1	NW¼10	1S	13E	347893	442
Eric #195	1997-029652	1	NE¼9	1S	13E	347894	443
Eric #196	1997-029653	1	NE¼9	1S	13E	347895	444
Eric #197	1997-029654	1	NE¼9	1S	13E	347896	445
Eric #198	1997-029655	1	SE¼4 & NE¼9	1S	13E	347897	446
Eric #199	1997-029656	1	SE¼4 & NE¼9	1S	13E	347898	447
Eric #200	1997-029657	1	SE¼4 & NE¼9	1S	13E	347899	448
Eric #201	1997-029658	1	NW¼10&SW¼3	1S	13E	347900	449
Eric #202	1997-029659	1	NW¼10 & SW¼3	1S	13E	347901	450
Eric #203	1997-029660	1	NW¼10 & SW¼3	1S	13E	347902	451
Eric #204	1997-029661	1	NW¼10 & SW¼3	1S	13E	347903	452
Eric #205	1997-029662	1	NW¼10,NE¼10,SW¼3,SE¼3	1S	13E	347904	453
Eric #206	1997-029663	1	SE¼8&NE¼10	1S	13E	347905	454
Eric #207	1997-029664	1	SE¼3 & NE¼10	1S	13E	347906	455
Eric #208	1997-029665	1	SE¼3 & NE¼10	1S	13E	347907	456
Eric #209	1997-029666	1	SE¼3,SW¼2,NE¼10,NW¼11	1S	13E	347908	457
Eric #210	1997-029667	1	SW¼2&NW¼11	1S	13E	348024	458
Eric #211	1997-029668	1	SW¼2&NW¼11	1S	13E	348025	459
Eric #212	1997-029669	1	NW¼11&SW¼2	1S	13E	348026	460
Eric #213	1997-029670	1	SW¼2&NW¼11	1S	13E	348027	461
Eric #214	1998-721	5	SW¼2,SE¼2,NW¼11,NE¼1	1S	13E	348028	462
Eric #215	1997-029672	1	NE¼11 & SE¼2	1S	13E	348029	463
Eric #216	1997-029673	1	SE¼2 & NE¼11	1S	13E	348030	464
Eric #217	1997-029674	1	SE¼2	1S	13E	348031	465
Eric #218	1998-000721	6	SW¼2 & SE¼2	1S	13E	348032	466
Eric #219	1997-029676	1	SW¼2	1S	13E	348033	467
Eric #220	1997-029677	1	SW¼2	1S	13E	348034	468
Eric #221	1997-029678	1	SW¼2	1S	13E	348035	469
Eric #222	1997-029679	1	SW¼2	1S	13E	348036	470
Eric #223	1997-029680	1	SE¼3 & SW¼2	1S	13E	348037	471
Eric #224	1998-000721	7	NE¼10 & SE¼3	1S	13E	348038	472
Eric #225	1997-029682	1	SE¼3	1S	13E	348039	473
Eric #226	1997-029683	1	SE¼3	1S	13E	348040	474
Eric #227	1997-029684	1	SW¼3 & SE¼3	1S	13E	348041	475
Eric #228	1998-000721	8	NW¼10& SW¼3	1S	13E	348042	476
Eric #229	1998-000721	9	NW¼10&SW¼3	1S	13E	348043	477
Eric #230	1997-029687	1	SE¼3 & NE¼3	1S	13E	348044	478
Eric #231	1997-029688	1	SE¼3&NE¼3	1S	13E	348045	479

Exhibit A

Name of Claim	Book	Page	Legal Description	Township	Range	AMC	
Eric #232	1997-029689	1	SE $\frac{1}{4}$ 3,NE $\frac{1}{4}$ 3,SW $\frac{1}{2}$ 2,NW $\frac{1}{2}$ 2	1S	13E	348046	480
Eric #233	1997-029690	1	SW $\frac{1}{2}$ 2&NW $\frac{1}{2}$ 2	1S	13E	348047	481
Eric #234	1997-029691	1	SW $\frac{1}{2}$ 2&NW $\frac{1}{2}$ 2	1S	13E	348048	482
Eric #235	1997-029692	1	SW $\frac{1}{2}$ 2 & NW $\frac{1}{2}$ 2	1S	13E	348049	483
Eric #236	1998-000721	10	NW 1/4 2, SW 1/4 2	1S	13E	348050	484
Eric #237	1997-029694	1	NE $\frac{1}{2}$ 2 & SE $\frac{1}{2}$ 2	1S	13E	348051	485
Eric #238	1997-029695	1	NE $\frac{1}{2}$ 2	1S	13E	348052	486
Eric #239	1997-029696	1	NE $\frac{1}{2}$ 2	1S	13E	348053	487
Eric #240	1997-029697	1	NW $\frac{1}{2}$ 2	1S	13E	348054	488
Eric #241	1997-029698	1	SE $\frac{1}{4}$ 4&NE $\frac{1}{4}$ 9	1S	13E	348055	489
Eric #242	1997-029699	1	SE $\frac{1}{2}$ 2	1S	13E	348056	490
Eric #243	1997-029700	1	NW $\frac{1}{2}$ 28	1S	13E	348057	491
Eric #244	1997-029701	1	NW $\frac{1}{2}$ 28 & NE $\frac{1}{2}$ 28	1S	13E	348058	492
Eric #245	1997-029702	1	NE $\frac{1}{2}$ 28	1S	13E	348059	493
Eric #246	1997-029703	1	NE $\frac{1}{2}$ 28&NW $\frac{1}{2}$ 27	1S	13E	348060	494
Eric #247	1997-029704	1	NW $\frac{1}{2}$ 28	1S	13E	348061	495
Eric #248	1997-029705	1	NE $\frac{1}{2}$ 2	1S	13E	348062	496
Eric #249	1997-029706	1	NE $\frac{1}{2}$ 2	1S	13E	348063	497
Eric #250	1997-029707	1	NE $\frac{1}{2}$ 20 &NW $\frac{1}{2}$ 20	1S	13E	348064	498
Eric #251	1997-029708	1	NE $\frac{1}{2}$ 20,	1S	13E	348065	499
Eric #252	1997-029709	1	SW $\frac{1}{2}$ 20 & NW $\frac{1}{2}$ 20	1S	13E	348066	500
Eric #253	1997-029710	1	NW $\frac{1}{2}$ 20	1S	13E	348067	501
Eric #254	1997-029711	1	N-W $\frac{1}{2}$ 20	1S	13E	348068	502
Eric #255	1997-029712	1	NW $\frac{1}{2}$ 20 & SW $\frac{1}{2}$ 20	1S	13E	348069	503
Eric #256	1997-029713	1	NW $\frac{1}{2}$ 20 & SW $\frac{1}{2}$ 20	1S	13E	348070	504
Eric #257	1997-029714	1	NW $\frac{1}{2}$ 20	1S	13E	348071	505
Eric #258	1997-029715	1	NW $\frac{1}{2}$ 20	1S	13E	348072	506
Eric #259	1997-029716	1	NW $\frac{1}{2}$ 20 & SW $\frac{1}{2}$ 20	1S	13E	348073	507
Eric #260	1997-029717	1	NE $\frac{1}{4}$ 19,SE $\frac{1}{4}$ 19,NW $\frac{1}{2}$ 20,SW $\frac{1}{4}$	1S	13E	348074	508
Eric #261	1997-029718	1	NE $\frac{1}{4}$ 19 & NW $\frac{1}{2}$ 20	1S	13E	348075	509
Eric #262	1997-029719	1	NW $\frac{1}{4}$ 19&NE $\frac{1}{4}$ 19	1S	13E	348076	510
Eric #263	1997-029720	1	NE $\frac{1}{4}$ 19,SE $\frac{1}{4}$ 19,NW $\frac{1}{4}$ 19,SW $\frac{1}{4}$	1S	13E	348077	511
Eric #264	1997-029721	1	SW $\frac{1}{4}$ 19 & SE $\frac{1}{4}$ 19	1S	13E	348078	512
Eric #265	1997-029722	1	SE $\frac{1}{4}$ 19 & SW $\frac{1}{2}$ 20	1S	13E	348079	513
Eric #266	1997-029723	1	SW $\frac{1}{2}$ 20	1S	13E	348080	514
Eric #267	1997-029724	1	SW $\frac{1}{2}$ 20	1S	13E	348081	515
Eric #268	1997-029725	1	SW $\frac{1}{2}$ 20	1S	13E	348082	516
Eric #269	1997-029726	1	SW $\frac{1}{2}$ 20	1S	13E	348083	517
Eric #270	1997-029727	1	SE $\frac{1}{2}$ 20 & SW $\frac{1}{2}$ 20	1S	13E	348084	518
Eric #271	1997-029728	1	SE $\frac{1}{2}$ 20,SW $\frac{1}{2}$ 20,NW $\frac{1}{2}$ 29,NE $\frac{1}{4}$	1S	13E	348085	519
Eric #272	1997-029729	1	SW $\frac{1}{2}$ 20&NW $\frac{1}{2}$ 29	1S	13E	348086	520
Eric #273	1998-000721	11	SE $\frac{1}{4}$ 19&NE $\frac{1}{4}$ 30	1S	13E	348087	521
Eric #274	1997-029731	1	NE $\frac{1}{2}$ 20,NW $\frac{1}{2}$ 20,SW $\frac{1}{4}$ 17,SE $\frac{1}{4}$	1S	13E	348088	522
Eric #275	1997-029732	1	NW $\frac{1}{2}$ 20 & SW $\frac{1}{4}$ 17	1S	13E	348089	523
Eric #276	1997-029733	1	NW $\frac{1}{2}$ 20 & SW $\frac{1}{4}$ 17	1S	13E	348090	524
Eric #277	1997-029734	1	NW $\frac{1}{2}$ 20 & SW $\frac{1}{4}$ 17	1S	13E	348091	525
Eric #278	1997-029735	1	NW $\frac{1}{2}$ 20 & SW $\frac{1}{4}$ 17	1S	13E	348092	526
Eric #280	1997-029736	1	SE $\frac{1}{4}$ 13 & NE $\frac{1}{4}$ 24	1S	13E	348093	527
Eric #281	1997-029737	1	SW $\frac{1}{4}$ 18&NW $\frac{1}{4}$ 19	1S	14E	348094	528
Eric #282	1997-029738	1	SW $\frac{1}{4}$ 18&NW $\frac{1}{4}$ 19	1S	14E	348095	529
Eric #283	1997-029739	1	SW $\frac{1}{4}$ 18&NW $\frac{1}{4}$ 19	1S	14E	348096	530
Eric #284	1997-029740	1	SW $\frac{1}{4}$ 18&NW $\frac{1}{4}$ 19	1S	14E	348097	531
Eric #285	1997-029741	1	SW $\frac{1}{4}$ 18,SE $\frac{1}{4}$ 15,NW $\frac{1}{4}$ 19,NE $\frac{1}{4}$	1S	14E	348098	532
Eric #286	1997-029742	1	SE $\frac{1}{4}$ 18	1S	14E	348099	533

Exhibit A

Name of Claim	Book	Page	Legal Description	Township	Range	AMC	
Eric #287	1997-029743	1	NE¼24	1S	13E	348100	534
Eric #288	1997-029744	1	NE¼24	1S	13E	348101	535
Eric #289	1997-029745	1	NE¼24	1S	13E	348102	536
Eric #290	1997-029746	1	NE¼24	1S	13E	348103	537
Eric #291	1997-029747	1	NE¼24 & NW¼24	1S	13E	348104	538
Eric #292	1997-029748	1	NW¼24	1S	13E	348105	539
Eric #293	1997-029749	1	NW¼24	1S	13E	348106	540
Eric #294	1997-029750	1	NW¼24	1S	13E	348107	541
Eric #295	1997-029751	1	NW¼24	1S	13E	348108	542
Eric #296	1997-029732	1	NE¼19	1S	14E	348109	543
Eric #297	1997-029753	1	NE¼19&S¼19	1S	14E	348110	544
Eric #298	1997-029754	1	NE¼19	1S	14E	348111	545
Eric #299	1997-029755	1	NE¼19 & SE¼19	1S	14E	348112	546
Eric #300	1997-029756	1	NE¼19	1S	14E	348113	547
Eric #301	1997-029757	1	NE¼19 & SE¼19	1S	14E	348114	548
Eric #302	1997-029758	1	NW¼19&NE¼19	1S	14E	348115	549
Eric #303	1997-029759	1	NW¼19 & NE¼19 & SW¼19	1S	14E	348116	550
Eric #304	1997-029760	1	NW¼19	1S	14E	348117	551
Eric #305	1997-029761	1	NW¼19&SW¼19	1S	14E	348118	552
Eric #306	1997-029762	1	NW¼19	1S	14E	348119	553
Eric #307	1997-029763	1	NW¼19 & SW¼19	1S	14E	348120	554
Eric #308	1997-029764	1	NW¼19	1S	14E	348121	555
Eric #309	1997-029765	1	NW¼19&SW¼19	1S	14E	348122	556
Eric #310	1997-029766	1	NW¼19	1S	14E	348123	557
Eric #311	1997-029767	1	SE¼19	1S	14E	348124	558
Eric #312	1997-029768	1	SE¼19	1S	14E	348125	559
Eric #313	1997-029769	1	SE¼19	1S	14E	348126	560
Eric #314	1997-029770	1	SE¼19 & SW¼19	1S	14E	348127	561
Eric #315	1997-029771	1	SW¼19	1S	14E	348128	562
Eric #316	1997-029772	1	NE¼23 & NW¼24	1S	13E	348129	563
Eric #317	1997-029773	1	NE¼23 & SE¼23 & NW¼24	1S	13E	348130	564
Eric #318	1997-029774	1	SE¼23&SW¼24	1S	13E	348131	565
Eric #319	1997-029775	1	NE¼23 & SE¼23 & NW¼24	1S	13E	348132	566
Eric #320	1997-029776	1	SE¼23 & SW¼24	1S	13E	348133	567
Eric #321	1997-029777	1	NW¼24 & SW¼24	1S	13E	348134	568
Eric #322	1997-029778	1	SW¼24	1S	13E	348135	569
Eric #323	1997-029779	1	NW¼24&SW¼24	1S	13E	348136	570
Eric #324	1997-029780	1	SW¼24	1S	13E	348137	571
Eric #325	1997-029781	1	NW¼24&SW¼24	1S	13E	348138	572
Eric #326	1997-029782	1	SW¼24	1S	13E	348139	573
Eric #327	1997-029783	1	NW¼24 & NE¼24 & SW¼24	1S	13E	348140	574
Eric #328	1997-029784	1	SW¼24&SE¼24	1S	13E	348141	575
Eric #329	1997-029785	1	NE¼26	1S	13E	348142	576
Eric #330	1997-029786	1	NE¼26	1S	13E	348143	577
Eric #331	1997-029787	1	SE¼23 & NE¼26 & SW¼24	1S	13E	348144	578
Eric #332	1997-029788	1	NE¼26 & NW¼25	1S	13E	348145	579
Eric #333	1997-029789	1	SW¼24 & NW¼25	1S	13E	348146	580
Eric #334	1997-029790	1	NE¼26 & NW¼25	1S	13E	348147	581
Eric #335	1997-029791	1	SW¼24&NW¼25	1S	13E	348148	582
Eric #336	1997-029792	1	NW¼25	1S	13E	348149	583
Eric #337	1997-029793	1	SW¼24&NW¼25	1S	13E	348150	584
Eric #338	1997-029794	1	NW¼25	1S	13E	348151	585
Eric #339	1997-029795	1	SW¼24 & NW¼25	1S	13E	348152	586
Eric #340	1997-029796	1	NW¼25	1S	13E	348153	587

Exhibit A

Name of Claim	Book	Page	Legal Description	Township	Range	AMC	
Eric #341	1997-029797	1	SW¼24 & SE¼24 & NW¼25	1S	13E	348154	588
Eric #342	1997-029798	1	NW¼25&NE¼25	1S	13E	348155	589
Eric #343	1997-029799	1	SE¼26	1S	13E	348156	590
Eric #344	1997-029800	1	NE¼26 & SE¼26	1S	13E	348157	591
Eric #345	1997-029801	1	SE¼26	1S	13E	348158	592
Eric #346	1997-029802	1	NE¼26 & SE¼26	1S	13E	348159	593
Eric #347	1997-029803	1	SE¼26 & SW¼25	1S	13E	348160	594
Eric #348	1997-029804	1	NE¼26 & SE¼26 & NW¼25	1S	13E	348161	595
Eric #349	1997-029805	1	NW¼25&SW¼25	1S	13E	348162	596
Eric #350	1997-029806	1	NE¼35	1S	13E	348163	597
Eric #351	1997-029807	1	NE¼35	1S	13E	348164	598
Eric #352	1997-029808	1	NE¼35 & SE¼35	1S	13E	348165	599
Eric #353	1997-029809	1	NE¼35 & SE¼35	1S	13E	348166	600
Eric #354	1997-029810	1	SE¼35	1S	13E	348167	601
Eric #355	1997-029811	1	NE¼35 & SE¼35	1S	13E	348168	602
Eric #356	1997-029812	1	NE¼35&SE¼35&SW¼35&S	1S	13E	348169	603
Eric #357	1997-029813	1	NW¼35 & SW¼35	1S	13E	348170	604
Eric #358	1997-029814	1	SW¼35&NW¼35	1S	13E	348171	605
Eric #359	1997-029815	1	NW¼35 & SW¼35	1S	13E	348172	606
Eric #360	1997-029816	1	NW¼35 & SW¼35	1S	13E	348173	607
Eric #361	1997-029817	1	SW¼35	1S	13E	348174	608
Eric #362	1997-029818	1	SW¼35	1S	13E	348175	609
Eric #363	1997-029819	1	SW¼35	1S	13E	348176	610
Kay 1	1732	129-130	SW 1/4 SE 1/4 Section 21	1S	13E	312984	611
Kay 2	1732	131-132	SW 1/4 SE 1/4 Section 21	1S	13E	312985	612
Kay 3	1732	133-134	SW 1/4 SE 1/4 Section 21	1S	13E	312986	613
Kay 5	1732	137-138	NE 1/4 Section 34	1S	13E	312988	614
Kay 6	1732	139-140	NW 1/4 Section 22	1S	13E	312989	615
Kay 7	1732	141-142	NE 1/4 Section 34	1S	13E	312990	616
Kay 8	1732	143-144	NW 1/4 Section 22	1S	13E	312991	617
Kay 9	1732	145-146	NE 1/4 Section 34	1S	13E	312992	618
Kay 10	1762	147-148	NW 1/4 Section 22	1S	13E	312993	619
Kay 11	1732	149-150	NE 1/4 SE 1/4 Section 21	1S	13E	312994	620
Kay 12	1732	151-152	NW 1/4 SW 1/4 Section 22	1S	13E	312995	621
Kay 13	1732	153-154	SE 1/4 Section 34	1S	13E	312996	622
Kay 14	1732	155-156	SW 1/4 Section 22	1S	13E	312997	623
Kay 18	1732	163-164	NE1/4 NW 1/4 Section22	1S	13E	313001	624
Kay 19E	1732	165-166	NE 1/4 Section 22	1S	13E	313002	625
Kay 19W	1732	167-168	NE 1/4 Section 22	1S	13E	313003	626
Kay 20E	1732	169-170	NE 1/4 NW 1/4 Section22	1S	13E	313004	627
Kay 20W	1732	171-172	NE 1/4 NW 1/4 Section22	1S	13E	313005	628
Kay 21E	1732	173-174	NE 1/4 NW 1/4 Section22	1S	13E	313006	629
Kay 21W	1732	175-176	NE 1/4 NW 1/4 Section22	1S	13E	313007	630
Kay 22	1732	177-178	NE 1/4 NW 1/4 Section22	1S	13E	313008	631
Kay 81	1732	179-180	NE 1/4 NW 1/4 Section 21	1S	13E	313009	632
Kay 82	1732	181-182	NW 1/4 Section 21	1S	13E	313010	633
Kay 83	1732	183-184	NE 1/4 NW 1/4 Section 21	1S	13E	313011	634
Kay 84	1732	185-186	NW 1/4 Section 21	1S	13E	313012	635
Kay 85	1732	187-188	NE 1/4 NW 1/4 Section 21	1S	13E	313013	636
Kay 86	1732	189-190	NW 1/4 Section 21	1S	13E	313014	637
Kay 87	1732	191-192	1/4 NW1/4 SW 1/4 SE 1/4 Sec	1S	13E	313015	638
Kay 88	1732	193-194	NW 1/4 SW 1/4 Section 21	1S	13E	313016	639
Kay 129	1732	195-196	NE 1/4 Section 20	1S	13E	313017	640
Kay 130	1732	197-198	NE 1/4 Section 20	1S	13E	313018	641

RECEIVED
OLM AZ STATE OFFICE

2011 AUG 15 A 9 57

PHOENIX, ARIZONA

Name of Claim	Book	Page	Legal Description	Township	Range	AMC
Kay 131	1732	199-200	NE 1/4 Section 20	13E	13E	313019
Kay 132	1732	201-202	NE 1/4 Section 20	13E	13E	313020
Kay 133	1732	203-204	NE 1/4 Section 20	13E	13E	313021
Kay 134	1732	205-206	NE 1/4 Section 20	13E	13E	313022
Kay 135	1732	207-208	NE 1/4 SE 1/4 Section 20	13E	13E	313023
Kay 136	1732	209-210	NE 1/4 SE 1/4 Section 20	13E	13E	313024
Kay 137	1732	211-212	SE 1/4 Section 20	13E	13E	313025
Kay 138	1732	213-214	SE 1/4 Section 20	13E	13E	313026
Kay 141	1732	215-216	SE 1/4 Section 20	13E	13E	313027
Kay 142	1732	217-218	SE 1/4 Section 20	13E	13E	313028
Kay 143	1732	219-220	SE 1/4 Section 20	13E	13E	313029
Kay 145	1732	221-222	SE 1/4 Section 20	13E	13E	313030
Kay 146	1732	223-224	SE 1/4 Section 20	13E	13E	313031
Kay 147	1732	225-226	SE 1/4 Section 20	13E	13E	313032
Kay 148	1732	227-228	SE 1/4 Section 20	13E	13E	313033
Kay 149	1732	229-230	SE 1/4 Section 20	13E	13E	313034
Kay 150	1732	231-232	SE 1/4 Section 20	13E	13E	313035
Kay 152	604	874	NW 1/4 Section 28	13E	13E	47117
LD No. 1	711	870	NE 1/4 Section 23	13E	13E	47272
LD No. 2	693	556	NE 1/4 SE 1/4 Section 23	13E	13E	47273
LD No. 3	688	870	SE 1/4 Section 23	13E	13E	47274
LD No. 4	693	558	NE 1/4 Section 26	13E	13E	47275
LD No. 5	693	559	NE 1/4 SE 1/4 Section 26	13E	13E	47276
LD No. 6	693	560	SE 1/4 Section 26	13E	13E	47277
LD No. 7	693	561	NE 1/4 Section 35	13E	13E	47278
LD No. 8	693	562	NE 1/4 Section 35	13E	13E	47279
LD No. 9	716	365	NE 1/4 Section 23	13E	13E	47280
Margaret 69	559	854	NE 1/4 NW 1/4 Section 22	13E	13E	45754
Margaret 69 East	568	276	NE 1/4 NW 1/4 Section 22	13E	13E	45755
Margaret 133	559	860	SW 1/4 section 14	13E	13E	45820
Margaret 135	559	862	SW 1/4 section 14	13E	13E	45823
Margaret 137	559	864	NW 1/4 Section 23	13E	13E	45826
Margaret 138	574	588	NE 1/4 Section 22	13E	13E	45827
Margaret 139	559	866	NW 1/4 Section 23	13E	13E	45828
Margaret 140	574	589	NE 1/4 Section 22	13E	13E	45829
Margaret 153	564	531	SW SE 1/4 Section 14	13E	13E	45842
Margaret 154	564	532	SW SE 1/4 Section 14	13E	13E	45843
Margaret 155	564	533	NE 1/4 NW 1/4 Section 23	13E	13E	45844
Margaret 156	564	534	NE 1/4 NW 1/4 Section 23	13E	13E	45845
Margaret 157	559	874	NE 1/4 NW 1/4 Section 22	13E	13E	45846
Margaret 159	559	876	NE 1/4 NW 1/4 Section 22	13E	13E	45849
Margaret 161	559	878	NE 1/4 NW 1/4 Section 22	13E	13E	45852

683
682
681
680
679
678
677
676
675
674
673
672
671
670
669
668
667
666
665
664
663
662
661
660
659
658
657
656
655
654
653
652
651
650
649
648
647
646
645
644
643
642

Exhibit A

Name of Claim	Book	Page	Legal Description	Township	Range	AMC	
Margaret 162	559	879	NW 1/4 Section 22	1S	13E	45853	684
Margaret 162 West	568	282	NW 1/4 Section 22	1S	13E	45854	685
Margaret 163	559	880	SW 1/4 SE 1/4 Section 22	1S	13E	45855	686
Margaret 164 West	568	283	SW 1/4 Section 22	1S	13E	45857	687
Margaret 164	583	785	SW 1/4 Section 22	1S	13E	45856	688
Margaret 165	559	882	SW 1/4 SE 1/4 Section 22	1S	13E	45858	689
Margaret 166	559	883	SW 1/4 Section 22	1S	13E	45859	690
Margaret 166 West	568	284	NW 1/4 Section 22	1S	13E	45860	691
Margaret 217	559	884	NW 1/4 Section 23	1S	13E	45901	692
Margaret 218	559	885	NE 1/4 Section 22	1S	13E	45902	693
Margaret 219	559	886	NW 1/4 Section 23	1S	13E	45903	694
Margaret 220	559	887	NE 1/4 Section 22	1S	13E	45904	695
Margaret 221	559	888	NW 1/4 Section 23	1S	13E	45905	696
Margaret 222	559	889	NE 1/4 Section 22	1S	13E	45906	697
Margaret 223	559	890	SW 1/4 SE 1/4 Section 22	1S	13E	45907	698
Margaret 224	559	891	SE 1/4 Section 22	1S	13E	45908	699
Margaret 225	583	784	SW 1/4 Section 23	1S	13E	45909	700
Margaret 226	574	603	SE 1/4 Section 22	1S	13E	45910	701
Margaret 227	564	535	NE 1/4 NW 1/4 Section 23	1S	13E	45911	702
Margaret 228	564	536	NE 1/4 NW 1/4 Section 23	1S	13E	45912	703
Margaret 229	564	537	NE 1/4 NW 1/4 Section 23	1S	13E	45913	704
Margaret 230	564	538	SW 1/4 SE 1/4 Section 23	1S	13E	45914	705
Margaret 231	564	539	SW 1/4 SE 1/4 Section 23	1S	13E	45915	706
Margaret 233	559	894	SW 1/4 SE 1/4 Section 22	1S	13E	45916	707
Margaret 234	559	895	SW 1/4 Section 22	1S	13E	45917	708
Margaret 234 West	568	287	SW 1/4 Section 22	1S	13E	45918	709
Margaret 235	560	729	SW 1/4 SE 1/4 Section 22	1S	13E	45919	710
Margaret 236	574	604	SW 1/4 Section 22	1S	13E	45920	711
Margaret 237	560	731	SW 1/4 SE 1/4 Section 22	1S	13E	45921	712
Margaret 238	560	732	SW 1/4 Section 22	1S	13E	45922	713
Margaret 239	560	733	NE 1/4 NW 1/4 Section 27	1S	13E	45923	714
Margaret 240	560	734	NW 1/4 Section 27	1S	13E	45924	715
Margaret 241	560	735	NE 1/4 NW 1/4 Section 27	1S	13E	45925	716
Margaret 242	574	605	NW 1/4 Section 27	1S	13E	45926	717
Margaret 243	560	737	NE 1/4 NW 1/4 Section 27	1S	13E	45927	718
Margaret 244	574	606	NW 1/4 Section 27	1S	13E	45928	719
Margaret 245	560	739	NE 1/4 NW 1/4 Section 27	1S	13E	45929	720
Margaret 246	560	740	NW 1/4 Section 27	1S	13E	45930	721
Margaret 247	559	896	SW 1/4 Section 23	1S	13E	45931	722
Margaret 248	574	607	SE 1/4 Section 22	1S	13E	45932	723
Margaret 249	561	578	SW 1/4 Section 23	1S	13E	45933	724
Margaret 250	561	579	SE 1/4 Section 22	1S	13E	45934	725
Margaret 251	561	580	SW 1/4 Section 23	1S	13E	45935	726
Margaret 252	561	581	SE 1/4 Section 22	1S	13E	45936	727
Margaret 253	561	582	NW 1/4 Section 26	1S	13E	45937	728
Margaret 254	561	583	NE 1/4 Section 27	1S	13E	45938	729
Margaret 255	561	584	NW 1/4 Section 26	1S	13E	45939	730
Margaret 256	561	585	NE 1/4 Section 27	1S	13E	45940	731
Margaret 257	561	586	NW 1/4 Section 26	1S	13E	45941	732
Margaret 258	561	587	NE 1/4 Section 27	1S	13E	45942	733

2017 AUG 15 4 57

RECEIVED
BLM AZ STATE OFFICE

RECEIVED
 PLM AZ STATE OFFICE

2017 AUG 15 A 9 57

PHOENIX, ARIZONA

Name of Claim	Book	Page	Legal Description	Township	Range	AMC
Margaret 259	561	588	NW 1/4 Section 26	1S	13E	45943
Margaret 260	561	589	NE 1/4 Section 27	1S	13E	45944
Margaret 261	560	741	SW 1/4 SE 1/4 Section 27	1S	13E	45945
Margaret 262	560	742	SW 1/4 Section 27	1S	13E	45946
Margaret 263	560	743	SW 1/4 SE 1/4 Section 27	1S	13E	45947
Margaret 264	560	744	SW 1/4 Section 27	1S	13E	45948
Margaret 265	561	590	SW 1/4 Section 26	1S	13E	45949
Margaret 266	561	591	SE 1/4 Section 27	1S	13E	45950
Margaret 267	561	592	SW 1/4 Section 26	1S	13E	45951
Margaret 268	561	593	SE 1/4 Section 27	1S	13E	45952
Margaret 269	560	745	SW 1/4 SE 1/4 Section 27	1S	13E	45953
Margaret 270	560	746	SW 1/4 Section 27	1S	13E	45954
Margaret 271	560	747	SW 1/4 SE 1/4 Section 27	1S	13E	45955
Margaret 272	560	748	SW 1/4 Section 27	1S	13E	45956
Margaret 273	561	594	SW 1/4 Section 26	1S	13E	45957
Margaret 274	561	595	SE 1/4 Section 27	1S	13E	45958
Margaret 275	561	596	SW 1/4 Section 26	1S	13E	45959
Margaret 276	561	596	SE 1/4 Section 27	1S	13E	45960
Margaret 277	561	596	SW 1/4 SE 1/4 Section 26	1S	13E	45961
Margaret 278	561	597	SW 1/4 SE 1/4 Section 26	1S	13E	45962
Margaret 279	561	598	SW 1/4 SE 1/4 Section 26	1S	13E	45963
Margaret 280	561	599	SW 1/4 SE 1/4 Section 26	1S	13E	45964
Margaret 281	561	600	NE 1/4 NW 1/4 Section 26	1S	13E	45965
Margaret 282	561	603	NE 1/4 NW 1/4 Section 26	1S	13E	45966
Margaret 283	567	542	NE 1/4 NW 1/4 Section 26	1S	13E	45967
Margaret 284	567	543	NE 1/4 NW 1/4 Section 26	1S	13E	45968
Margaret 285	567	544	NW 1/4 SW 1/4 Section 23	1S	13E	45969
Margaret 286	567	545	SW 1/4 SE 1/4 Section 23	1S	13E	45970
Margaret 287	564	540	SW 1/4 SE 1/4 Section 23	1S	13E	45971
Margaret 305	565	739	NE 1/4 NW 1/4 Section 35	1S	13E	45985
Margaret 306	565	740	NW 1/4 Section 35	1S	13E	45986
Margaret 307	565	741	NE 1/4 NW 1/4 Section 35	1S	13E	45987
Margaret 308	565	742	NW 1/4 Section 35	1S	13E	45988
Margaret 309	565	743	NE 1/4 NW 1/4 Section 35	1S	13E	45989
Margaret 310	565	744	NW 1/4 Section 35	1S	13E	45990
Margaret 311	565	745	NE 1/4 NW 1/4 Section 35	1S	13E	45991
Margaret 312	565	746	NW 1/4 Section 35	1S	13E	45992
Margaret 313	565	747	SE 1/4 Section 27	1S	13E	45993
Margaret 314	565	748	SW 1/4 SE 1/4 Section 27	1S	13E	45994
Margaret 315	565	749	NE 1/4 Section 34	1S	13E	45995
Margaret 316	565	750	NE 1/4 NW 1/4 Section 34	1S	13E	45996
Margaret 317	565	751	NE 1/4 Section 34	1S	13E	45997
Margaret 318	565	752	NE 1/4 NW 1/4 Section 34	1S	13E	45998
Margaret 319	565	753	NE 1/4 Section 34	1S	13E	45999
Margaret 320	565	754	NE 1/4 NW 1/4 Section 34	1S	13E	46000
Margaret 321	567	546	SW 1/4 Section 27	1S	13E	46001
Margaret 322	567	547	NW 1/4 Section 34	1S	13E	46002

Exhibit A

Name of Claim	Book	Page	Legal Description	Township	Range	AMC	
Margaret 323	567	548	NW 1/4 Section 34	1S	13E	46003	781
Margaret 324	567	549	NW 1/4 Section 34	1S	13E	46004	782
Margaret 325	565	755	SW 1/4 Section 22	1S	13E	46005	783
Margaret 327	565	757	SW 1/4 Section 22	1S	13E	46007	784
Margaret 328	565	758	SE 1/4 Section 34	1S	13E	46008	785
Margaret 331	614	329	SW 1/4 Section 22	1S	13E	46011	786
Margaret 332	583	778	NE 1/4 Section 28	1S	13E	46012	787
Margaret 333	572	916	NW 1/4 Section 27	1S	13E	46013	788
Margaret 334	572	917	NE 1/4 Section 28	1S	13E	46014	789
Margaret 335	583	787	NE 1/4 Section 28	1S	13E	46015	790
Margaret 336	572	919	NE 1/4 NW 1/4 Section 28	1S	13E	46016	791
Rook No. 1	1771	262	NE 1/4 Section 23	1S	13E	316548	792
Rook No. 2	1771	263	NE 1/4 SE 1/4 Section 23	1S	13E	316549	793
Rook No. 3	1771	264	SE 1/4 Section 23	1S	13E	316550	794
Rook No. 4	1771	265	SE 1/4 Section 23	1S	13E	316551	795
Rook No. 5	1771	266	SE 1/4 Section 23	1S	13E	316552	796
Rook No. 6	1771	267	SE 1/4 Section 23	1S	13E	316553	797
Rook No. 7	1771	268	NE 1/4 Section 26	1S	13E	316554	798
East No. 9A	2001	886	SW1/429,SE1/429	1S	13E	355529	799
Sun #62A	2001	899	SW1/428	1S	13E	355534	800
Sun #63A	2001	901	SW1/428	1S	13E	355535	801
Sun #64A	2001	903	SW&SE1/428	1S	13E	355536	802
Dan 1	2002	868	SE1/4 3	2S	12E	356180	803
Dan 2	2002	869	SE1/42	2S	12E	356181	804
Dan 3	2002	870	SW1/411	2S	12E	356182	805
Dan 4	2002	871	SE1/4NE1/411	2S	12E	356183	806
Dan 5	2002	872	NW1/4SW1/412,NEWSE1/411	2S	12E	356184	807
Dan 6	2002	873	SE1/4SW1/4 36	1S	12E	356185	808
Dan 7	2002	874	SE1/4SW1/4 36	1S	12E	356186	809
Dan 8	2002	875	SW1/4SE1/4 1,NE1/4 12	2S	12E	356187	810
Dan 9	2002	876	SE1/4SW1/4 1,NE1/4 12	2S	12E	356188	811
Dan 10	2002	877	SE1/4 1	2S	12E	356189	812
Dan 11	2002	878	NE1/412	2S	12E	356190	813
Dan 12	2002	879	NE1/412	2S	12E	356191	814
Dan 13	2002	880	SE1/41,NE1/412	2S	12E	356192	815
Dan 14	2002	881	NE1/4SE1/412	2S	12E	356193	816
Dan 15	2002	882	NE1/4SE1/412	2S	12E	356194	817
Dan 16	2002	883	NE1/412	2S	12E	356195	818
Dan 17	2002	884	SW1/4 1	2S	12E	356196	819
Dan 18	2002	885	SW1/4SE1/4 1	2S	12E	356197	820
Dan 19	2002	886	NW1/411	2S	12E	356198	821
Dan 20	2002	887	SW1/411	2S	12E	356199	822
Dan 21	2002	888	NW1/4SW1/411	2S	12E	356200	823
Dan 22	2002	889	NW1/4SW1/411	2S	12E	356201	824
Dan 23	2002	890	NW1/4SW1/411	2S	12E	356202	825
Dan 24	2002	891	NW1/4NE1/4 2	2S	12E	356203	826
Legal Tender 1	2003	12154	North West 1/4 Section 1	2S	12E	356884	827
Legal Tender 2	2003	12155	North West 1/4 Section 1	2S	12E	356885	828
Legal Tender 3	2003	12156	South West 1/4 Section 1	2S	12E	356886	829
Legal Tender 4	2003	12157	South West 1/4 Section 1	2S	12E	356887	830
Legal Tender 5	2003	12158	North West 1/4 Section 1	2S	12E	356888	831
Legal Tender 6	2003	12159	North West 1/4 Section 1	2S	12E	356889	832
Legal Tender 7	2003	12160	North West 1/4 Section 1	2S	12E	356890	833
Legal Tender 8	2003	12161	North West 1/4 Section 1	2S	12E	356891	834

Name of Claim	Book	Page	Legal Description	Township	Range	AMC
Legal Tender 9	2003	12162	South East 1/4 Section 1	2S	12E	356892
Legal Tender 10	2003	12163	South East 1/4 Section 1	2S	12E	356893
Legal Tender 11	2003	12164	North East 1/4 Section 1	2S	12E	356894
Legal Tender 12	2003	12165	North East 1/4 Section 1	2S	12E	356895
Legal Tender 13	2003	12066	South West 1/4 Section 6	2S	13E	356865
Legal Tender 14	2003	12167	South West 1/4 Section 6	2S	13E	356866
Legal Tender 15	2003	12168	South West 1/4 Section 6	2S	13E	356867
Legal Tender 16	2003	12169	South East 1/4 Section 6	2S	13E	356896
Legal Tender 17	2003	12170	North West 1/4 Section 6	2S	13E	356868
Legal Tender 18	2003	12171	North West 1/4 Section 6	2S	13E	356869
Legal Tender 19	2003	12172	South West 1/4 Section 32	1S	13E	356897
Legal Tender 20	2003	12173	South East 1/4 Section 32	1S	13E	356870
Legal Tender 21	2003	12174	South East 1/4 Section 33	1S	13E	356871
Legal Tender 22	2003	12175	South East 1/4 Section 32	1S	13E	356872
Legal Tender 23	2002	69016	North West 1/4 Section 32	1S	13E	356933
Galaxy No. 1	2004	2354	SW1/41	2S	12E	359395
Gladiator No. 1	2004	2355	NW1/432	1S	13E	359396
Gladiator No. 2	2004	2356	NW1/4NE1/432	1S	13E	359397
Gladiator No. 3	2004	2357	NE1/432	1S	13E	359398
Gladiator No. 4	2004	2358	SW1/429,NW1/432	1S	13E	359399
Gladiator No. 5	2004	2359	SW1/4SE1/429,NW1/4NE1/432	1S	13E	359400
Gladiator No. 6	2004	2360	SE1/429,NE1/432	1S	13E	359401
Gladiator No. 7	2004	2361	NE1/4,SE1/4,NW1/4&SW1/4	1S	13E	359402
Gladiator No. 8	2004	2362	NE1/4SE1/429	1S	13E	359403
Gladiator No. 9	2004	2363	NW1/4SW1/428,NE1/4SE1/42	1S	13E	406339
Olga 1	2004	86442	NW 1/4 Section 28	1S	13E	362903
Olga 2	2004	86443	NW 1/4 Section 28	1S	13E	362904
Olga 3	2004	86444	NE 1/4 Section 29	1S	13E	362905
Olga 4	2004	86445	NE 1/4 Section 29	1S	13E	362906
Kay 15A	2003	4012	SE 1/4 Section 34	1S	13E	357097
Kay 140A	2003	4013	SE 1/4 Section 20	1S	13E	357098
Kay 151	1753	767	NE 1/4 Section 29	1S	13E	315168
Hutton #1	2010	101285	NE 1/4 Section 24	1S	13E	402476
Hutton #2	2010	101286	NE 1/4 Section 24	1S	13E	402477
Hutton #3	2010	101287	NE 1/4 Section 24	1S	13E	402478
Hutton #4	2010	101288	NE 1/4 Section 24	1S	13E	402479
Hutton #5	2010	101289	NE 1/4 Section 24	1S	13E	402480
Hutton #6	2010	101290	SE 1/4 Section 24	1S	13E	402481
Hutton #7	2010	101291	SE 1/4 Section 24	1S	13E	402482
Hutton #8	2010	101292	SW 1/4 Section 19	1S	14E	402483
Hutton #9	2010	101293	SW 1/4 Section 19	1S	14E	402484
Hutton #10	2010	101294	SE 1/4 Section 24	1S	13E	402485
Hutton #11	2010	101295	SE 1/4 Section 24	1S	13E	402486
Hutton #12	2010	101296	SE 1/4 Section 24	1S	13E	402487
Hutton #13	2010	101297	SE 1/4 Section 24	1S	13E	402488
Hutton #14	2010	101298	SW 1/4 Section 19	1S	14E	402489
Hutton #15	2010	101299	SW 1/4 Section 19	1S	14E	402490
Hutton #16	2010	101300	SE 1/4 Section 24	1S	13E	402491
Hutton #17	2010	101301	SE 1/4 Section 24	1S	13E	402492
Hutton #18	2010	101302	NE 1/4 Section 25	1S	13E	402493
Hutton #19	2010	101303	SE 1/4 Section 24	1S	13E	402494
Hutton #20	2010	101304	NE 1/4 Section 25	1S	13E	402495
Hutton #21	2010	101305	NE 1/4 Section 25	1S	13E	402496
Hutton #22	2010	101306	NE 1/4 Section 25	1S	13E	402497

835
836
837
838
839
840
841
842
843
844
845
846
847
848
849
850
851
852
853
854
855
856
857
858
859
860
861
862
863
864
865
866
867
868
869
870
871
872
873
874
875
876
877
878
879
880
881
882
883
884
885
886
887
888

RECEIVED
FEB 15 2011
STATE OF TEXAS
COMMISSIONER OF LAND

Name of Claim	Book	Page	Legal Description	Township	Range	AMC
Mud Springs #1	2010	101307	SE 1/4 Section 30	1S	14E	402498
Mud Springs #2	2010	101308	SW 1/4 Section 30	1S	14E	402499
Mud Springs #3	2010	101309	SW 1/4 Section 30	1S	14E	402500
Mud Springs #4	2010	101310	SW 1/4 Section 30	1S	14E	402501
Mud Springs #5	2010	101311	SW 1/4 Section 30	1S	14E	402502
Mud Springs #6	2010	101312	SE 1/4 Section 30	1S	14E	402503
Mud Springs #7	2010	101313	SE 1/4 Section 30	1S	14E	402504
Mud Springs #8	2010	101314	SW 1/4 Section 30	1S	14E	402505
Mud Springs #9	2010	101315	SW 1/4 Section 30	1S	14E	402506
Mud Springs #10	2010	101316	NW 1/4 Section 31	1S	14E	402507
Mud Springs #11	2010	101317	NW 1/4 Section 31	1S	14E	402508
Mud Springs #12	2010	101318	NE 1/4 Section 31	1S	14E	402509
Mud Springs #13	2010	101319	NE 1/4 Section 31	1S	14E	402510
Mud Springs #14	2010	101320	NE 1/4 Section 31	1S	14E	402511
Mud Springs #15	2010	101321	NW 1/4 Section 31	1S	14E	402512
Mud Springs #16	2010	101322	NW 1/4 Section 31	1S	14E	402513
Mud Springs #17	2010	101323	NW 1/4 Section 31	1S	14E	402514
Mud Springs #18	2010	101324	NW 1/4 Section 31	1S	14E	402515
Mud Springs #19	2010	101325	NE 1/4 Section 31	1S	14E	402516
Mud Springs #20	2010	101326	NE 1/4 Section 31	1S	14E	402517
Mud Springs #21	2010	101327	NE 1/4 Section 31	1S	14E	402518
Mud Springs #22	2010	101328	NE 1/4 Section 31	1S	14E	402519
Mud Springs #23	2010	101329	NW 1/4 Section 31	1S	14E	402520
Mud Springs #24	2010	101330	NW 1/4 Section 31	1S	14E	402521
Mud Springs #25	2010	101331	NW Section 31	1S	14E	402522
Mud Springs #26	2010	101332	NW 1/4 Section 31	1S	14E	402523
Mud Springs #27	2010	101333	NE 1/4 Section 31	1S	14E	402524
Mud Springs #28	2010	101334	NE 1/4 Section 31	1S	14E	402525
Mud Springs #29	2010	101335	SE 1/4 Section 31	1S	14E	402526
Mud Springs #30	2010	101336	SE 1/4 Section 31	1S	14E	402527
Mud Springs #31	2010	101337	SW 1/4 Section 31	1S	14E	402528
Mud Springs #32	2010	101338	SW 1/4 Section 31	1S	14E	402529
Mud Springs #33	2010	101339	SW 1/4 Section 31	1S	14E	402530
Mud Springs #34	2010	101340	SW 1/4 Section 31	1S	14E	402531
Mud Springs #35	2010	101341	SE 1/4 Section 31	1S	14E	402532
Mud Springs #36	2010	101342	SE 1/4 Section 31	1S	14E	402533
Mud Springs #37	2010	101343	SE 1/4 Section 31	1S	14E	402534
Mud Springs #38	2010	101344	SE 1/4 Section 31	1S	14E	402535
Mud Springs #39	2010	101345	SW 1/4 Section 31	1S	14E	402536
Mud Springs #40	2010	101346	SW 1/4 Section 31	1S	14E	402537
Mud Springs #41	2010	101347	SW 1/4 Section 31	1S	14E	402538
Mud Springs #42	2010	101348	SW 1/4 Section 31	1S	14E	402539
Mud Springs #43	2010	101349	SE 1/4 Section 31	1S	14E	402540
Mud Springs #44	2010	101350	SE 1/4 Section 31	1S	14E	402541
Roadside #1	2011	122230	SE 1/4 Section 29	1S	13E	405551
Roadside #2	2011	122231	SE 1/4 Section 29	1S	13E	405552
Roadside #3	2011	122232	SE 1/4 Section 29	1S	13E	405553
Roadside #4	2011	122233	SW 1/4 Section 28	1S	13E	405554
Roadside #5	2011	122234	SW 1/4 Section 28	1S	13E	405555
Oak 40	2011	122235	SW 1/4 Section 28	1S	13E	405556
Bufford 1	2013	9793	SW 1/4 Section 24	1S	12E	420992
Bufford 2	2013	9794	SW 1/4 Section 24	1S	12E	420993
Bufford 3	2013	9795	SW 1/4 Section 24	1S	12E	420994
Bufford 4	2013	9796	SE 1/4 Section 24	1S	12E	420995

889 7
890
891
892
893
894
895
896
897
898
899
900
901
902
903
904
905
906
907
908
909
910
911
912
913
914
915
916
917
918
919
920
921
922
923
924
925
926
927
928
929
930
931
932
933 7
934
935
936
937
938
939 7
940
941
942 7

RECEIVED

Name of Claim	Book	Page	Legal Description	Township	Range	AMC	
Bufford 5	2013	9665	SE 1/4 Section 24	1S	12E	420864	943
Bufford 6	2013	9666	SE 1/4 Section 24	1S	12E	420865	944
Verde 44	2014	3774	NE Section 35	1S	13E	426152	945
Verde 45	2014	3775	NW Section 36	1S	13E	426153	946
Verde 46	2014	3776	NW Section 36	1S	13E	426154	947
Verde 47	2014	3777	NW Section 36	1S	13E	426155	948
Verde 48	2014	3778	NW Section 36	1S	13E	426156	949
Verde 49	2014	3779	NENW Section 36	1S	13E	426157	950
Verde 50	2014	3780	NE Section 36	1S	13E	426158	951
Verde 51	2014	3781	NE Section 36	1S	13E	426159	952
Verde 52	2014	3782	NE Section 36	1S	13E	426160	953
Verde 53	2014	3783	NE Section 36	1S	13E	426161	954
Verde 62	2014	3784	NW Section 31	1S	14E	426162	955
Verde 63	2014	3785	NW Section 31	1S	14E	426163	956
Verde 64	2014	3786	NE Section 36	1S	13E	426164	957
Verde 65	2014	3787	NE Section 36	1S	13E	426165	958
Verde 66	2014	3788	NE Section 36	1S	13E	426166	959
Verde 67	2014	3789	NE Section 36	1S	13E	426167	960
Verde 68	2014	3790	NENW Section 36	1S	13E	426168	961
Verde 69	2014	3791	NW Section 36	1S	13E	426169	962
Verde 70	2014	3792	NW Section 36	1S	13E	426170	963
Verde 71	2014	3793	NW Section 36	1S	13E	426171	964
Verde 72	2014	3794	NW Section 36	1S	13E	426172	965
Verde 73	2014	3795	NE Section 35	1S	13E	426173	966
Verde 74	2014	3796	NWSW Section 35	1S	13E	426174	967
Verde 75	2014	3797	NWSW Section 35	1S	13E	426175	968
Verde 76	2014	3798	NENWSWSE Section 35	1S	13E	426176	969
Verde 77	2014	3799	NESE Section 35	1S	13E	426177	970
Verde 78	2014	3800	NESE Section 35	1S	13E	426178	971
Verde 79	2014	3801	NESE Section 35	1S	13E	426179	972
Verde 80	2014	3802	NESE Section 35	1S	13E	426180	973
Verde 81	2014	3803	NESE Section 35	1S	13E	426181	974
Verde 82	2014	3833	NWSW Section 36	1S	13E	426182	975
Verde 83	2014	3804	NWSW Section 36	1S	13E	426183	976
Verde 84	2014	3805	NWSW Section 36	1S	13E	426184	977
Verde 85	2014	3806	NENWSWSE Section 36	1S	13E	426185	978
Verde 86	2014	3807	NESE Section 36	1S	13E	426186	979
Verde 87	2014	3808	NESE Section 36	1S	13E	426187	980
Verde 88	2014	3809	NESE Section 36	1S	13E	426188	981
Verde 89	2014	3810	NESE Section 36	1S	13E	426189	982
Verde 90	2014	3811	NWSW Section 36	1S	14E	426190	983
Verde 91	2014	3812	NWSW Section 36	1S	14E	426191	984
Verde 92	2014	3813	SSW Section 31	1S	14E	426192	985
Verde 93	2014	3814	SSW Section 31	1S	14E	426193	986
Verde 94	2014	3815	SSW Section 31	1S	13E	426194	987
Verde 95	2014	3816	SE Section 36	1S	13E	426195	988
Verde 96	2014	3817	SE Section 36	1S	13E	426196	989
Verde 97	2014	3818	SE Section 36	1S	13E	426197	990
Verde 98	2014	3819	SWSW Section 36	1S	13E	426198	991
Verde 99	2014	3820	SW Section 36	1S	13E	426199	992
Verde 100	2014	3821	SW Section 36	1S	13E	426200	993
Verde 101	2014	3822	SW Section 36	1S	13E	426201	994
Verde 102	2014	3823	SW Section 36	1S	13E	426202	995
Verde 103	2014	3824	SE Section 35	1S	13E	426203	996

Exhibit A

Name of Claim	Book	Page	Legal Description	Township	Range	AMC	
Verde 104	2014	3825	SE Section 35	1S	13E	426204	997
Verde 105	2014	3826	SE Section 35	1S	13E	426205	998
Verde 106	2014	3827	SE Section 35	1S	13E	426206	999
Verde 107	2014	3828	SWSE Section 35	1S	13E	426207	1000
Verde 108	2014	3829	SW Section 35	1S	13E	426208	1001
Verde 109	2014	3830	SW Section 35	1S	13E	426209	1002
Verde 112	2014	3831	NW Section 31	1S	14E	426210	1003
Verde 113	2014	3832	NW Section 31	1S	14E	426211	1004
Verde 1	2014	9751	NE Section 30	1S	14E	427059	1005
Verde 2	2014	9752	NE Section 30	1S	14E	427060	1006
Verde 3	2014	9753	NE Section 30	1S	14E	427061	1007
Verde 4	2014	9754	NE Section 30	1S	14E	427062	1008
Verde 5	2014	9755	NENW Section 30	1S	14E	427063	1009
Verde 6	2014	9756	NW Section 30	1S	14E	427064	1010
Verde 7	2014	9757	NW Section 30	1S	14E	427065	1011
Verde 8	2014	9758	NW Section 30	1S	14E	427066	1012
Verde 9	2014	9759	NW Section 30	1S	13E	427067	1013
Verde 10	2014	9760	NW Section 30	1S	13E	427068	1014
Verde 11	2014	9761	NE Section 25	1S	13E	427069	1015
Verde 12	2014	9762	NWSW Section 25	1S	13E	427070	1016
Verde 13	2014	9763	NWSW Section 25	1S	13E	427071	1017
Verde 14	2014	9764	NWSW Section 25	1S	13E	427072	1018
Verde 15	2014	9765	NENW Section 25	1S	13E	427073	1019
Verde 16	2014	9766	NESE Section 25	1S	13E	427074	1020
Verde 17	2014	9767	NESE Section 25	1S	13E	427075	1021
Verde 18	2014	9768	NESE Section 25	1S	13E	427076	1022
Verde 19	2014	9769	NESE Section 25	1S	14E	427077	1023
Verde 20	2014	9770	NWSW Section 30	1S	14E	427078	1024
Verde 21	2014	9771	NWSW Section 30	1S	14E	427079	1025
Verde 22	2014	9772	NWSW Section 30	1S	14E	427080	1026
Verde 23	2014	9773	NWSW Section 30	1S	14E	427081	1027
Verde 24	2014	9774	NENW Section 30	1S	14E	427082	1028
Verde 25	2014	9775	NESE Section 30	1S	14E	427083	1029
Verde 26	2014	9776	NESE Section 30	1S	14E	427084	1030
Verde 27	2014	9777	NESE Section 30	1S	14E	427085	1031
Verde 28	2014	9778	SE Section 30	1S	14E	427086	1032
Verde 29	2014	9779	SE Section 30	1S	14E	427087	1033
Verde 30	2014	9780	SE Section 30	1S	14E	427088	1034
Verde 31	2014	9781	SWSE Section 30	1S	14E	427089	1035
Verde 32	2014	9782	SW Section 30	1S	14E	427090	1036
Verde 33	2014	9783	SW Section 30	1S	14E	427091	1037
Verde 34	2014	9784	SW Section 30	1S	14E	427092	1038
Verde 35	2014	9785	SW Section 30	1S	13E	427093	1039
Verde 36	2014	9786	SW Section 30	1S	13E	427094	1040
Verde 37	2014	9787	SE Section 25	1S	13E	427095	1041
Verde 38	2014	9788	SE Section 25	1S	13E	427096	1042
Verde 39	2014	9789	SE Section 25	1S	13E	427097	1043
Verde 40	2014	9790	SWSE Section 25	1S	13E	427098	1044
Verde 41	2014	9791	SW Section 25	1S	13E	427099	1045
Verde 42	2014	9792	SW Section 25	1S	13E	427100	1046
Verde 43	2014	9793	SW Section 25	1S	14E	427101	1047
Verde 54	2014	9794	SW Section 25	1S	14E	427102	1048
Verde 55	2014	9795	SW Section 30	1S	14E	427103	1049
Verde 56	2014	9796	SW Section 30	1S	14E	427104	1050

Name of Claim	Book	Page	Legal Description	Township	Range	AMC	
Verde 57	2014	9797	SWSection 30	1S	14E	427105	1051
Verde 58	2014	9798	SWSection 30	1S	14E	427106	1052
Verde 59	2014	9799	SWSection 30	1S	14E	427107	1053
Verde 60	2014	9800	SE Section 30	1S	14E	427108	1054
Verde 61	2014	9801	SE Section 30	1S	14E	427109	1055
Verde 110	2014	9802	SE Section 30	1S	14E	427110	1056
Verde 111	2014	9803	SW Section 19	1S	14E	427111	1057
Rawhide 1	2015	10641	SW Section 19	1S	13E	430459	1058
Rawhide 2	2015	10642	NWSW Section 34	1S	13E	430460	1059
Rawhide 3	2015	10643	NWSW Section 34	1S	13E	430461	1060
Rawhide 4	2015	10644	NWSW Section 34	1S	13E	430462	1061
Rawhide 5	2015	10645	NWSW Section 34	1S	13E	430463	1062
Rawhide 6	2015	10646	NENW Section 34	1S	13E	430464	1063
Rawhide 7	2015	10647	NESE Section 34	1S	13E	430465	1064
Rawhide 8	2015	10648	NESE Section 34	1S	13E	430466	1065
Rawhide 9	2015	10649	NESE Section 34	1S	13E	430467	1066
Rawhide 10	2015	10650	NESE Section 34	1S	13E	430468	1067
Rawhide 11	2015	10651	SE Section 34	1S	13E	430469	1068
Rawhide 12	2015	10652	SE Section 34	1S	13E	430470	1069
Rawhide 13	2015	10653	SE Section 34	1S	13E	430471	1070
Rawhide 14	2015	10654	SE Section 34	1S	13E	430472	1071
Rawhide 15	2015	10655	SWSE Section 34	1S	13E	430473	1072
Rawhide 16	2015	10656	SW Section 34	1S	13E	430474	1073
Rawhide 17	2015	10657	SW Section 35	1S	13E	430475	1074
Rawhide 18	2015	10658	SW Section 36	1S	13E	430476	1075
Rawhide 19	2015	10659	SW Section 37	1S	13E	430477	1076
Rawhide 20	2015	10660	SE Section 34	1S	13E	430478	1077
Rawhide 21	2015	10661	SWSE Section 34	1S	13E	430479	1078
Rawhide 22	2015	10662	SE Section 34	1S	13E	430480	1079
Rawhide 23	2015	10663	SE Section 35	1S	13E	430481	1080
Rawhide 24	2015	10664	NWSection 34	1S	13E	430482	1081
Rawhide 25	2015	10665	NWSection 34	1S	13E	430483	1082
Rawhide 26	2015	10666	NWSection 34	1S	13E	430484	1083
Rawhide 27	2015	10667	NWSection 34	1S	13E	430485	1084
Rawhide 28	2015	10668	SW Section 27	1S	13E	430486	1085
Bridge 1	2016	31659	SW Section 27	1S	12E	438266	1086
Bridge 2	2016	31660	NESE Section 21	1S	12E	438267	1087
Bridge 3	2016	31661	NESE Section 21	1S	12E	438268	1088
Bridge 4	2016	31662	NWNE Section 21	1S	12E	438269	1089
Bridge 5	2016	31663	NWSW Section 21	1S	12E	438270	1090
Bridge 6	2016	31664	NWSW Section 21	1S	12E	438271	1091
Bridge 7	2016	31665	NESE Section 20	1S	12E	438272	1092
Bridge 8	2016	31666	NENW Section 20	1S	12E	438273	1093
Bridge 9	2016	31667	NWSE Section 20	1S	12E	438274	1094
Bridge 10	2016	31668	NWSE Section 20	1S	12E	438275	1095
Bridge 11	2016	31669	NESW Section 20	1S	12E	438276	1096
Bridge 12	2016	31670	NWSE Section 20	1S	12E	438277	1097
Bridge 13	2016	31671	NWSW Section 20	1S	12E	438278	1098
Bridge 14	2016	31672	NWSW Section 20	1S	12E	438279	1099
Bridge 15	2016	31673	NENW Section 20	1S	12E	438280	1100
Bridge 16	2016	31674	NWSE Section 20	1S	12E	438281	1101
Bridge 17	2016	31675	SWNW Section 21	1S	12E	438282	1102
Bridge 18	2016	31676	SWNW Section 21	1S	12E	438283	1103
Bridge 19	2016	31677	NWSW Section 28	1S	12E	438284	1104

RECEIVED

Name of Claim	Book	Page	Legal Description	Township	Range	AMC	
Bridge 20	2016	31678	NESE Section 29	1S	12E	438285	1105 7
Bridge 21	2016	31679	NENW Section 29	1S	12E	438286	1106
Bridge 22	2016	31680	NWSW Section 29	1S	12E	438287	1107
Bridge 23	2016	31681	NWSW Section 29	1S	12E	438288	1108
Kay 4	2016	31682	NESEW Section 29	1S	13E	438289	1109
Kay 16	2016	31683	SESW Section 21	1S	13E	438290	1110
Kay 17	2016	31684	NESE Section 21	1S	13E	438291	1111 J
Raptor # 1	2006	135862	SESE Section 21	1S	13E	374059	1112 7
Raptor # 2	2006	135863	SW 1/4 Section 12	1S	13E	374060	1113
Raptor # 3	2006	135864	SW 1/4 Section 13	1S	13E	374061	1114
Raptor # 4	2006	135865	NE 1/4 Section 12	1S	13E	374062	1115
Raptor # 5	2006	135866	NE 1/4 Section 13	1S	13E	374063	1116
Raptor # 6	2006	135867	SE 1/4 Section 2	1S	13E	374064	1117
Raptor # 7	2006	135868	SE 1/4 Section 2	1S	13E	374065	1118 J

Total claims 1118

RECEIVED
 PHOENIX, ARIZONA
 2017 AUG 15 A 9:56

NO. OF CLAIMS 1118
 AMOUNT \$ 174,375.00
 RECEIPT NO. 3937185
 INIT. ESG
 ** BLM-ASO**

United States Department of the Interior
Bureau of Land Management
 DIV OF LANDS, MINRLS & ENERGY
 ONE N CENTRAL AVE
 PHOENIX, AZ 85004 -4427
 Phone: 602-417-9200

Receipt

No: 3937185

Transaction #: 4046811	
Date of Transaction: 08/15/2017	
CUSTOMER:	
RESOLUTION COPPER MINING LLC 105 W MAGMA HEIGHTS DR SUPERIOR, AZ 85173-2523 US	

LINE #	QTY	DESCRIPTION	REMARKS	UNIT PRICE	TOTAL
1	1.00	LOCATABLE MINERALS / MINING CLAIMS- NOT NEW-UNADJUD, ONE AUTH NO. ONLY / MINING CLAIM MONEY RECEIVED CASES: AMC60069/\$174375.00	2018 MAINT (1118)	- n/a -	174375.00
TOTAL:					\$174,375.00

PAYMENT INFORMATION			
1	AMOUNT:	174375.00	POSTMARKED: N/A
	TYPE:	CHECK	RECEIVED: 08/15/2017
	CHECK NO:	0080001740	
	NAME:	RESOLUTION COPPER MINING 4700 S DAYBREAK PKWY SOUTH JORDAN UT 84095 US	

REMARKS

This receipt was generated by the automated BLM Collections and Billing System and is a paper representation of a portion of the official electronic record contained therein.

7-27, 2017

United States Department of Interior
Bureau of Land Management
Records Section
One North Central Avenue
Suite 800
Phoenix, Arizona 85011

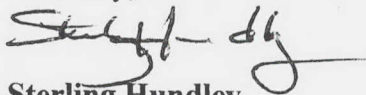
Notice of Intent
ANNUAL CLAIM MAINTENANCE FEES for 2017/2018,
By RESOLUTION COPPER COMPANY

To Whom It May Concern:

The Final Rule as published in the Federal Register implements provisions of the Interior Department and related agencies that ***a Statutorily Authorized Adjustment effective June 30, 2014 that requires an annual rental fee of \$155.00*** for each unpatented mining claim and site located and held under the General Mining Law of 1872.

This will serve as notice that **RESOLUTION COPPER COMPANY**, a Delaware Corporation, whose address for purposes of this filing is P.O. Box 1944 Superior, Arizona 85273 intends to hold the mining claims and /or mill sites (976) described in **Exhibit "A"** attached hereto for the assessment years **2017/2018**, by payment of the annual claim maintenance fee of **\$155.00** per claim or site. Payment of **\$151,280.00** is made herewith for such assessment years for each of the unpatented lode claims and sites. The name, BLM serial number, book and page or index number of recording of the location notice is official records of Gila and Pinal Counties, Arizona, of which are set forth in **Exhibit "A"** attached hereto and by this reference incorporated herein.

Sincerely,



Sterling Hundley
Financial Operations Officer as Manger
RESOLUTION COPPER COMPANY

Telephone 520-689-9374

Cc: file

366558
384892
417125
419583
424465
377139
428432
414403
420864

PHOENIX, ARIZONA

2017 AUG 15 A 9 34

RECEIVED
BLM AZ STATE OFFICE

ENTERED
AUG 16 2017
BY: RAm

NOTICE OF INTENT TO HOLD
for filings years 2017/2018
RESOLUTION COPPER COMPANY

The foregoing unpatented mining claims

Total	Claim	Book	Page	Legal description	Townshi	Range	AMC
1	JUNO 1	2005	88490	SE 1/4 Section 23	1 N	13E	366558
2	JUNO 2	2005	88491	NE 1/4 Section 23	1N	13E	366559
3	JUNO 3	2005	88492	NE 1/4 Section 23	1N	13E	366560
4	JUNO 4	2005	88493	SE 1/4 Section 23	1N	13E	366561
5	JUNO 5	2005	88494	SE 1/4 Section 23	1N	13E	366562
6	JUNO 6	2005	88495	SE 1/4 Section 23	1N	13E	366563
7	JUNO 7	2005	88496	SE 1/4 Section 24	1N	13E	366564
8	JUNO 8	2005	88497	SE 1/4 Section 23	1N	13E	366565
9	JUNO 9	2005	88498	SW 1/4 Section 24	1N	13E	366566
10	JUNO 10	2005	88499	SW 1/4 Section 24	1N	13E	366567
11	JUNO 11	2005	88500	SW 1/4 Section 24	1N	13E	366568
12	JUNO 12	2005	88501	SW 1/4 Section 24	1N	13E	366569
13	JUNO 13	2005	88502	SW 1/4 Section 24	1N	13E	366570
14	JUNO 16	2005	88503	NW 1/4 Section 25	1N	13E	366571
15	Richard 1	2007	91252	NW 1/4 Section 34	1S	12E	384892
16	Richard 2	2007	91253	NW 1/4 Section 34	1S	12E	384893
17	Richard 3	2007	91254	NW 1/4 Section 34	1S	12E	384894
18	Richard 4	2007	91255	NW 1/4 Section 34	1S	12E	384895
19	Richard 5	2007	91256	NW 1/4 Section 34	1S	12E	384896
20	Richard 6	2007	91257	SW 1/4 Section 34	1S	12E	384897
21	Richard 7	2007	91258	SW 1/4 Section 34	1S	12E	384898
22	Richard 8	2007	91259	SW 1/4 Section 34	1S	12E	384899
23	Richard 9	2007	91260	SW 1/4 Section 34	1S	12E	384900
24	Richard 10	2007	91261	SW 1/4 Section 34	1S	12E	384901
25	Superior 170	2012	73726	NE 1/4 SEC 32	T1N	12E	417125
26	Superior 171	2012	73727	NE 1/4 SEC 32	T1N	12E	417126
27	Superior 172	2012	73728	NE 1/4 SEC 32	T1N	12E	417127
28	Superior 173	2012	73729	NE 1/4 SEC 32	T1N	12E	417128
29	Superior 174	2012	73730	NW 1/4 SEC 32	T1N	12E	417129
30	Superior 175	2012	73731	NW 1/4 SEC 32	T1N	12E	417130
31	Superior 176	2012	73732	NW 1/4 SEC 32	T1N	12E	417131
32	Superior 177	2012	73733	NW 1/4 SEC 32	T1N	12E	417132
33	Superior 178	2012	73734	NW 1/4 SEC 32	T1N	12E	417133
34	Superior 179	2012	73735	NW 1/4 SEC 32	T1N	12E	417134
35	Superior 196	2012	73736	NW 1/4 SEC 32	T1N	12E	417135
36	Superior 197	2012	73737	SE 1/4 SEC 32	T1N	12E	417136
37	Superior 224	2012	73738	NE 1/4 SEC 5	T1S	12E	417137

RECEIVED
 DEPT. OF STATE OFFICE

38	Superior 225	2012	73739	NE 1/4 SEC 5	T1S	12E	417138
39	Superior 226	2012	73740	NE 1/4 SEC 5	T1S	12E	417139
40	Superior 227	2012	73741	NE 1/4 SEC 5	T1S	12E	417140
41	Superior 228	2012	73742	SE 1/4 SEC 5	T1S	12E	417141
42	Superior 229	2012	73743	SE 1/4 SEC 5	T1S	12E	417142
43	Superior 230	2012	73744	SE 1/4 SEC 5	T1S	12E	417143
44	Superior 231	2012	73745	SE 1/4 SEC 5	T1S	12E	417144
45	Superior 277	2012	73746	SE 1/4 SEC 5	T1S	12E	417145
46	Superior 278	2012	73747	SE 1/4 SEC 5	T1S	12E	417146
47	Superior 279	2012	73748	SE 1/4 SEC 5	T1S	12E	417147
48	Superior 280	2012	73749	SE 1/4 SEC 5	T1S	12E	417148
49	Superior 281	2012	73750	SE 1/4 SEC 5	T1S	12E	417149
50	Superior 282	2012	73751	SE 1/4 SEC 5	T1S	12E	417150
51	Superior 283	2012	73752	SE 1/4 SEC 5	T1S	12E	417151
52	Superior 284	2012	73753	SE 1/4 SEC 5	T1S	12E	417152
53	Superior 285	2012	73754	NW 1/4 SEC 9	T1S	12E	417153
54	Superior 286	2012	73755	NW 1/4 SEC 9	T1S	12E	417154
55	Superior 287	2012	73756	NW 1/4 SEC 9	T1S	12E	417155
56	Superior 288	2012	73757	NW 1/4 SEC 9	T1S	12E	417156
57	Superior 289	2012	73758	NE 1/4 SEC 9	T1S	12E	417157
58	Superior 290	2012	73759	NE 1/4 SEC 9	T1S	12E	417158
59	Superior 291	2012	73760	NE 1/4 SEC 9	T1S	12E	417159
60	Superior 292	2012	73761	NE 1/4 SEC 9	T1S	12E	417160
61	Superior 293	2012	73762	NE 1/4 SEC 9	T1S	12E	417161
62	Superior 294	2012	73763	NE 1/4 SEC 9	T1S	12E	417162
63	Superior 295	2012	73764	NW 1/4 SEC 10	T1S	12E	417163
64	Superior 296	2012	73765	NW 1/4 SEC 10	T1S	12E	417164
65	Superior 297	2012	73766	NW 1/4 SEC 10	T1S	12E	417165
66	Superior 298	2012	73767	NE 1/4 SEC 10	T1S	12E	417166
67	Superior 299	2012	73768	NE 1/4 SEC 10	T1S	12E	417167
68	Superior 300	2012	73769	NE 1/4 SEC 10	T1S	12E	417168
69	Superior 301	2012	73770	NE 1/4 SEC 10	T1S	12E	417169
70	Superior 312	2012	73771	NE 1/4 SEC 10	T1S	12E	417170
71	Superior 313	2012	73772	NE 1/4 SEC 10	T1S	12E	417171
72	Superior 314	2012	73773	NE 1/4 SEC 10	T1S	12E	417172
73	Superior 315	2012	73774	NE 1/4 SEC 10	T1S	12E	417173
74	Superior 316	2012	73775	NW 1/4 SEC 10	T1S	12E	417174
75	Superior 317	2012	73776	NW 1/4 SEC 10	T1S	12E	417175
76	Superior 318	2012	73777	NW 1/4 SEC 10	T1S	12E	417176
77	Superior 319	2012	73778	NW 1/4 SEC 10	T1S	12E	417177
78	Superior 320	2012	73779	NE 1/4 SEC 9	T1S	12E	417178
79	Superior 321	2012	73780	NE 1/4 SEC 9	T1S	12E	417179
80	Superior 322	2012	73781	NE 1/4 SEC 9	T1S	12E	417180
81	Superior 323	2012	73782	NE 1/4 SEC 9	T1S	12E	417181

RECEIVED
 PLM AZ STATE OFFICE



82	Superior 324	2012	73783	NE 1/4 SEC 9	T1S	12E	417182
83	Superior 325	2012	73784	NW 1/4 SEC 9	T1S	12E	417183
84	Superior 326	2012	73785	NW 1/4 SEC 9	T1S	12E	417184
85	Superior 327	2012	73786	NW 1/4 SEC 9	T1S	12E	417185
86	Superior 328	2012	73787	NW 1/4 SEC 9	T1S	12E	417186
87	Superior 329	2012	73788	SW 1/4 SEC 9	T1S	12E	417187
88	Superior 330	2012	73789	SW 1/4 SEC 9	T1S	12E	417188
89	Superior 331	2012	73790	SW 1/4 SEC 9	T1S	12E	417189
90	Superior 332	2012	73791	SW 1/4 SEC 9	T1S	12E	417190
91	Superior 333	2012	73792	SE 1/4 SEC 9	T1S	12E	417191
92	Superior 334	2012	73793	SE 1/4 SEC 9	T1S	12E	417192
93	Superior 335	2012	73794	SE 1/4 SEC 9	T1S	12E	417193
94	Superior 336	2012	73795	SE 1/4 SEC 9	T1S	12E	417194
95	Superior 337	2012	73796	SE 1/4 SEC 9	T1S	12E	417195
96	Superior 338	2012	73797	SW 1/4 SEC 10	T1S	12E	417196
97	Superior 339	2012	73798	SW 1/4 SEC 10	T1S	12E	417197
98	Superior 340	2012	73799	SW 1/4 SEC 10	T1S	12E	417198
99	Superior 341	2012	73800	SW 1/4 SEC 10	T1S	12E	417199
100	Superior 342	2012	73801	NE 1/4 SEC 10	T1S	12E	417200
101	Superior 343	2012	73802	SE 1/4 SEC 10	T1S	12E	417201
102	Superior 344	2012	73803	SE 1/4 SEC 10	T1S	12E	417202
103	Superior 345	2012	73804	SE 1/4 SEC 10	T1S	12E	417203
104	Superior 348	2012	73805	NE 1/4 SEC 15	T1S	12E	417204
105	Superior 349	2012	73806	NE 1/4 SEC 15	T1S	12E	417205
106	Superior 350	2012	73807	NE 1/4 SEC 15	T1S	12E	417206
107	Superior 351	2012	73808	NE 1/4 SEC 15	T1S	12E	417207
108	Superior 352	2012	73809	NW 1/4 SEC 15	T1S	12E	417208
109	Superior 353	2012	73810	NW 1/4 SEC 15	T1S	12E	417209
110	Superior 354	2012	73811	NW 1/4 SEC 15	T1S	12E	417210
111	Superior 355	2012	73812	NW 1/4 SEC 15	T1S	12E	417211
112	Superior 356	2012	73813	NE 1/4 SEC 16	T1S	12E	417212
113	Superior 357	2012	73814	NE 1/4 SEC 16	T1S	12E	417213
114	Superior 358	2012	73815	NE 1/4 SEC 16	T1S	12E	417214
115	Superior 359	2012	73816	NE 1/4 SEC 16	T1S	12E	417215
116	Superior 360	2012	73817	NE 1/4 SEC 16	T1S	12E	417216
117	Superior 361	2012	73818	NW 1/4 SEC 16	T1S	12E	417217
118	Superior 362	2012	73819	NW 1/4 SEC 16	T1S	12E	417218
119	Superior 363	2012	73820	NW 1/4 SEC 16	T1S	12E	417219
120	Superior 364	2012	73821	NW 1/4 SEC 16	T1S	12E	417220
121	Superior 365	2012	73822	NW 1/4 SEC 16	T1S	12E	417221
122	Superior 366	2012	73823	NW 1/4 SEC 16	T1S	12E	417222
123	Superior 367	2012	73824	NW 1/4 SEC 16	T1S	12E	417223
124	Superior 368	2012	73825	NE 1/4 SEC 16	T1S	12E	417224
125	Superior 369	2012	73826	NE 1/4 SEC 16	T1S	12E	417225

RECEIVED
 M & Z STATE OFFICE

126	Superior 370	2012	73827	NE 1/4 SEC 16	T1S	12E	417226
127	Superior 371	2012	73828	NE 1/4 SEC 16	T1S	12E	417227
128	Superior 372	2012	73829	NE 1/4 SEC 16	T1S	12E	417228
129	Superior 373	2012	73830	NE 1/4 SEC 16	T1S	12E	417229
130	Superior 374	2012	73831	NW 1/4 SEC 15	T1S	12E	417230
131	Superior 375	2012	73832	NW 1/4 SEC 15	T1S	12E	417231
132	Superior 376	2012	73833	NW 1/4 SEC 15	T1S	12E	417232
133	Superior 377	2012	73834	NE 1/4 SEC 15	T1S	12E	417233
134	Superior 378	2012	73835	NE 1/4 SEC 15	T1S	12E	417234
135	Superior 379	2012	73836	SW 1/4 SEC 15	T1S	12E	417235
136	Superior 380	2012	73837	SW 1/4 SEC 15	T1S	12E	417236
137	Superior 381	2012	73838	SW 1/4 SEC 15	T1S	12E	417237
138	Superior 382	2012	73839	SW 1/4 SEC 15	T1S	12E	417238
139	Superior 383	2012	73840	SE 1/4 SEC 16	T1S	12E	417239
140	Superior 384	2012	73841	SE 1/4 SEC 16	T1S	12E	417240
141	Superior 385	2012	73842	SE 1/4 SEC 16	T1S	12E	417241
142	Superior 386	2012	73843	SE 1/4 SEC 16	T1S	12E	417242
143	Superior 387	2012	73844	NE 1/4 SEC 16	T1S	12E	417243
144	Superior 388	2012	73845	SW 1/4 SEC 16	T1S	12E	417244
145	Superior 389	2012	73846	SW 1/4 SEC 16	T1S	12E	417245
146	Superior 390	2012	73847	SW 1/4 SEC 16	T1S	12E	417246
147	Superior 391	2012	73848	SW 1/4 SEC 16	T1S	12E	417247
148	Superior 392	2012	73849	NW 1/4 SEC 16	T1S	12E	417248
149	Superior 397	2012	73850	NE 1/4 SEC 15	T1S	12E	417249
150	Superior 398	2012	73851	NE 1/4 SEC 15	T1S	12E	417250
151	Superior 399	2012	73852	NE 1/4 SEC 15	T1S	12E	417251
152	Superior 400	2012	73853	SE 1/4 SEC 15	T1S	12E	417252
153	Superior 401	2012	73854	SE 1/4 SEC 15	T1S	12E	417253
154	Superior 402	2012	73855	SE 1/4 SEC 15	T1S	12E	417254
155	Superior 405	2012	73856	SE 1/4 SEC 15	T1S	12E	417255
156	Superior 406	2012	73857	SE 1/4 SEC 15	T1S	12E	417256
157	Superior 407	2012	73858	SE 1/4 SEC 15	T1S	12E	417257
158	Superior 408	2012	73859	SE 1/4 SEC 15	T1S	12E	417258
159	Superior 409	2012	73860	SW 1/4 SEC 15	T1S	12E	417259
160	Superior 410	2012	73861	SW 1/4 SEC 15	T1S	12E	417260
161	Superior 411	2012	73862	SW 1/4 SEC 15	T1S	12E	417261
162	Superior 412	2012	73863	SW 1/4 SEC 15	T1S	12E	417262
163	Superior 413	2012	73864	SE 1/4 SEC 16	T1S	12E	417263
164	Superior 414	2012	73865	SE 1/4 SEC 16	T1S	12E	417264
165	Superior 415	2012	73866	SE 1/4 SEC 16	T1S	12E	417265
166	Superior 416	2012	73867	SE 1/4 SEC 16	T1S	12E	417266
167	Superior 417	2012	73868	SE 1/4 SEC 16	T1S	12E	417267
168	Superior 418	2012	73869	SW 1/4 SEC 16	T1S	12E	417268
169	Superior 419	2012	73870	SW 1/4 SEC 16	T1S	12E	417269

RECEIVED
PLM & STATE OFFICE



170	Superior 420	2012	73871	SW 1/4 SEC 16	T1S	12E	417270
171	Superior 421	2012	73872	SW 1/4 SEC 16	T1S	12E	417271
172	Superior 422	2012	73873	SW 1/4 SEC 16	T1S	12E	417272
173	Superior 423	2012	73874	SW 1/4 SEC 16	T1S	12E	417273
174	Superior 424	2012	73875	SW 1/4 SEC 16	T1S	12E	417274
175	Superior 425	2012	73876	SW 1/4 SEC 16	T1S	12E	417275
176	Superior 426	2012	73877	SE 1/4 SEC 16	T1S	12E	417276
177	Superior 427	2012	73878	SE 1/4 SEC 16	T1S	12E	417277
178	Superior 428	2012	73879	SE 1/4 SEC 16	T1S	12E	417278
179	Superior 429	2012	73880	SE 1/4 SEC 16	T1S	12E	417279
180	Superior 430	2012	73881	SE 1/4 SEC 16	T1S	12E	417280
181	Superior 431	2012	73882	SW 1/4 SEC 15	T1S	12E	417281
182	Superior 432	2012	73883	SW 1/4 SEC 15	T1S	12E	417282
183	Superior 433	2012	73884	SW 1/4 SEC 15	T1S	12E	417283
184	Superior 434	2012	73885	SW 1/4 SEC 15	T1S	12E	417284
185	Superior 435	2012	73886	SE 1/4 SEC 15	T1S	12E	417285
186	Superior 436	2012	73887	SE 1/4 SEC 15	T1S	12E	417286
187	Superior 437	2012	73888	SE 1/4 SEC 15	T1S	12E	417287
188	Superior 438	2012	73889	SE 1/4 SEC 15	T1S	12E	417288
189	Superior 441	2012	73890	NE 1/4 SEC 22	T1S	12E	417289
190	Superior 442	2012	73891	NE 1/4 SEC 22	T1S	12E	417290
191	Superior 443	2012	73892	NE 1/4 SEC 22	T1S	12E	417291
192	Superior 444	2012	73893	NE 1/4 SEC 22	T1S	12E	417292
193	Superior 445	2012	73894	NW 1/4 SEC 22	T1S	12E	417293
194	Superior 446	2012	73895	NW 1/4 SEC 22	T1S	12E	417294
195	Superior 447	2012	73896	NW 1/4 SEC 22	T1S	12E	417295
196	Superior 448	2012	73897	NW 1/4 SEC 22	T1S	12E	417296
197	Superior 449	2012	73898	NE 1/4 SEC 21	T1S	12E	417297
198	Superior 450	2012	73899	NE 1/4 SEC 21	T1S	12E	417298
199	Superior 451	2012	73900	NE 1/4 SEC 21	T1S	12E	417299
200	Superior 452	2012	73901	NE 1/4 SEC 21	T1S	12E	417300
201	Superior 453	2012	73902	NE 1/4 SEC 21	T1S	12E	417301
202	Superior 454	2012	73903	NW 1/4 SEC 21	T1S	12E	417302
203	Superior 455	2012	73904	NW 1/4 SEC 21	T1S	12E	417303
204	Superior 456	2012	73905	NW 1/4 SEC 21	T1S	12E	417304
205	Superior 457	2012	73906	NW 1/4 SEC 21	T1S	12E	417305
206	Superior 458	2012	73907	SW 1/4 SEC 22	T1S	12E	417306
207	Superior 459	2012	73908	SW 1/4 SEC 22	T1S	12E	417307
208	Superior 460	2012	73909	SW 1/4 SEC 22	T1S	12E	417308
209	Superior 461	2012	73910	SW 1/4 SEC 22	T1S	12E	417309
210	Superior 462	2012	73911	NE 1/4 SEC 22	T1S	12E	417310
211	Superior 463	2012	73912	SE 1/4 SEC 22	T1S	12E	417311
212	Superior 464	2012	73913	SE 1/4 SEC 22	T1S	12E	417312
213	Superior 465	2012	73914	SE 1/4 SEC 22	T1S	12E	417313

7

RECEIVED

214	Superior 466	2012	73915	SE 1/4 SEC 22	T1S	12E	417314
215	Superior 467	2012	73916	NE 1/4 SEC 27	T1S	12E	417315
216	Superior 468	2012	73917	NE 1/4 SEC 27	T1S	12E	417316
217	Superior 469	2012	73918	NE 1/4 SEC 27	T1S	12E	417317
218	Superior 470	2012	73919	NE 1/4 SEC 27	T1S	12E	417318
219	Superior 471	2012	73920	NE 1/4 SEC 27	T1S	12E	417319
220	Superior 472	2012	73921	NW 1/4 SEC 27	T1S	12E	417320
221	Superior 473	2012	73922	NW 1/4 SEC 27	T1S	12E	417321
222	Superior 474	2012	73923	NW 1/4 SEC 27	T1S	12E	417322
223	Superior 475	2012	73924	NW 1/4 SEC 27	T1S	12E	417323
224	Superior 476	2012	73925	NE 1/4 SEC 27	T1S	12E	417324
225	Superior 477	2012	73926	NE 1/4 SEC 27	T1S	12E	417325
226	Superior 478	2012	73927	NE 1/4 SEC 27	T1S	12E	417326
227	HC 1	2012	104632	NE 1/4 SEC 16	T1S	12E	419583
228	HC 2	2012	104633	NE 1/4 SEC 17	T1S	12E	419584
229	HC 3	2012	104634	NW 1/4 SEC 17	T1S	12E	419585
230	HC 4	2012	104635	NW 1/4 SEC 17	T1S	12E	419586
231	HC 5	2012	104636	NW 1/4 SEC 18	T1S	12E	419587
232	HC 6	2012	104637	NW 1/4 SEC 18	T1S	12E	419588
233	HC 7	2012	104638	NW 1/4 SEC 18	T1S	12E	419589
234	HC 8	2012	104639	NW 1/4 SEC 18	T1S	12E	419590
235	HC 9	2012	104640	NW 1/4 SEC 13	T1S	11E	419591
236	HC 10	2012	104641	NW 1/4 SEC 13	T1S	11E	419592
237	HC 11	2012	104642	NE 1/4 SEC 14	T1S	11E	419593
238	HC 12	2012	104643	NE 1/4 SEC 14	T1S	11E	419594
239	HC 13	2012	104644	NE 1/4 SEC 14	T1S	11E	419595
240	HC 14	2012	104645	NW 1/4 Sec 14	T1S	11E	419596
241	HC 15	2012	104646	NW 1/4 Sec 14	T1S	11E	419597
242	HC 16	2012	104647	NE 1/4 Sec 15	T1S	11E	419598
243	HC 17	2012	104648	NE 1/4 Sec 15	T1S	11E	419599
244	HC 18	2012	104649	NE 1/4 Sec 15	T1S	11E	419600
245	HC 19	2012	104650	NE 1/4 Sec 15	T1S	11E	419601
246	HC 20	2012	104651	NE 1/4 Sec 15	T1S	11E	419602
247	HC 21	2012	104652	NE 1/4 Sec 15	T1S	11E	419603
248	HC 22	2012	104653	NW 1/4 Sec 14	T1S	11E	419604
249	HC 23	2012	104654	NW 1/4 Sec 14	T1S	11E	419605
250	HC 24	2012	104655	NW 1/4 Sec 14	T1S	11E	419606
251	HC 25	2012	104656	NE 1/4 Sec 14	T1S	11E	419607
252	HC 26	2012	104657	NE 1/4 Sec 14	T1S	11E	419608
253	HC 27	2012	104658	NE 1/4 Sec 14	T1S	11E	419609
254	HC 28	2012	104659	NE 1/4 Sec 14	T1S	11E	419610
255	HC 29	2012	104660	NE 1/4 Sec 14	T1S	11E	419611
256	HC 30	2012	104661	NW 1/4 Sec 13	T1S	11E	419612
257	HC 31	2012	104662	NW 1/4 Sec 13	T1S	11E	419613

7

7

7

7

7

7

7

7

7

7

7

7

7

7

7

7

7

7

7

7

7

7

7

7

7

7

7

7

7

7

RECEIVED



258	HC 32	2012	104663	NW 1/4 Sec 13	T1S	11E	419614
259	HC 33	2012	104664	NW 1/4 Sec 13	T1S	11E	419615
260	HC 34	2012	104665	NW 1/4 Sec 13	T1S	11E	419616
261	HC 35	2012	104666	NE 1/4 Sec 13	T1S	11E	419617
262	HC 36	2012	104667	NE 1/4 Sec 13	T1S	11E	419618
263	HC 37	2012	104668	NW 1/4 Sec 18	T1S	12E	419619
264	HC 38	2012	104669	NW 1/4 Sec 18	T1S	12E	419620
265	HC 39	2012	104670	NW 1/4 Sec 18	T1S	12E	419621
266	HC 40	2012	104671	NW 1/4 Sec 18	T1S	12E	419622
267	HC 41	2012	104672	NW 1/4 Sec 18	T1S	12E	419623
268	HC 42	2012	104673	NE 1/4 of Sec 18	T1S	12E	419624
269	HC 43	2012	104674	NE 1/4 of Sec 18	T1S	12E	419625
270	HC 44	2012	104675	NE 1/4 of Sec 18	T1S	12E	419626
271	HC 45	2012	104676	NE 1/4 of Sec 18	T1S	12E	419627
272	HC 46	2012	104677	NW 1/4 Sec 17	T1S	12E	419628
273	HC 47	2012	104678	NW 1/4 Sec 17	T1S	12E	419629
274	HC 48	2012	104679	NW 1/4 Sec 17	T1S	12E	419630
275	HC 49	2012	104680	NW 1/4 Sec 17	T1S	12E	419631
276	HC 50	2012	104681	NW 1/4 Sec 17	T1S	12E	419632
277	HC 51	2012	104682	NE 1/4 Sec 17	T1S	12E	419633
278	HC 52	2012	104683	NE 1/4 Sec 17	T1S	12E	419634
279	HC 53	2012	104684	NE 1/4 Sec 17	T1S	12E	419635
280	HC 54	2012	104685	NE 1/4 Sec 17	T1S	12E	419636
281	HC 55	2012	104686	NE 1/4 Sec 17	T1S	12E	419637
282	HC 56	2012	104687	NE 1/4 Sec 17	T1S	12E	419638
283	HC 57	2012	104688	NE 1/4 Sec 17	T1S	12E	419639
284	HC 58	2012	104689	NE 1/4 Sec 17	T1S	12E	419640
285	HC 59	2012	104690	SW 1/4 Sec 17	T1S	12E	419641
286	HC 60	2012	104691	NW 1/4 Sec 17	T1S	12E	419642
287	HC 61	2012	104692	NW 1/4 Sec 17	T1S	12E	419643
288	HC 62	2012	104693	NW 1/4 Sec 17	T1S	12E	419644
289	HC 63	2012	104694	NW 1/4 Sec 17	T1S	12E	419645
290	HC 64	2012	104695	SW 1/4 Sec 17	T1S	12E	419646
291	HC 65	2012	104696	NE 1/4 Sec 18	T1S	12E	419647
292	HC 66	2012	104697	NE 1/4 Sec 18	T1S	12E	419648
293	HC 67	2012	104698	NE 1/4 Sec 18	T1S	12E	419649
294	HC 68	2012	104699	SW 1/4 Sec 18	T1S	12E	419650
295	HC 69	2012	104700	NW 1/4 Sec 18	T1S	12E	419651
296	HC 70	2012	104701	NW 1/4 Sec 18	T1S	12E	419652
297	HC 71	2012	104702	NW 1/4 Sec 18	T1S	12E	419653
298	HC 72	2012	104703	NW 1/4 Sec 18	T1S	12E	419654
299	HC 73	2012	104704	NE 1/4 SEC 13	T1S	11E	419655
300	HC 74	2012	104705	NE 1/4 SEC 13	T1S	11E	419656
301	HC 75	2012	104706	NE 1/4 SEC 13	T1S	11E	419657

RECEIVED

302	HC 76	2012	104707	NE 1/4 SEC 13	T1S	11E	419658
303	HC 77	2012	104708	SW 1/4 SEC 13	T1S	11E	419659
304	HC 78	2012	104709	NW 1/4 SEC 13	T1S	11E	419660
305	HC 79	2012	104710	NW 1/4 SEC 13	T1S	11E	419661
306	HC 80	2012	104711	NW 1/4 SEC 13	T1S	11E	419662
307	HC 81	2012	104712	NW 1/4 SEC 13	T1S	11E	419663
308	HC 82	2012	104713	NE 1/4 SEC 14	T1S	11E	419664
309	HC 83	2012	104714	NE 1/4 SEC 14	T1S	11E	419665
310	HC 84	2012	104715	NE 1/4 SEC 14	T1S	11E	419666
311	HC 85	2012	104716	NE 1/4 SEC 14	T1S	11E	419667
312	HC 86	2012	104717	NW 1/4 SEC 14	T1S	11E	419668
313	HC 87	2012	104718	NW 1/4 SEC 14	T1S	11E	419669
314	HC 88	2012	104719	NW 1/4 SEC 14	T1S	11E	419670
315	HC 89	2012	104720	NW 1/4 SEC 14	T1S	11E	419671
316	HC 90	2012	104721	NW 1/4 SEC 14	T1S	11E	419672
317	HC 91	2012	104722	NE 1/4 SEC 15	T1S	11E	419673
318	HC 92	2012	104723	NE 1/4 SEC 15	T1S	11E	419674
319	HC 93	2012	104724	NE 1/4 SEC 15	T1S	11E	419675
320	HC 94	2012	104725	NE 1/4 SEC 15	T1S	11E	419676
321	HC 95	2012	104726	SE 1/4 SEC 15	T1S	11E	419677
322	HC 96	2012	104727	NW 1/4 Sec 15	T1S	11E	419678
323	HC 97	2012	104728	NW 1/4 Sec 15	T1S	11E	419679
324	HC 98	2012	104729	SW 1/4 Sec 15	T1S	11E	419680
325	HC 99	2012	104730	SW 1/4 Sec 15	T1S	11E	419681
326	HC 100	2012	104731	SW 1/4 Sec 15	T1S	11E	419682
327	HC 101	2012	104732	SW 1/4 Sec 15	T1S	11E	419683
328	HC 102	2012	104733	SW 1/4 Sec 15	T1S	11E	419684
329	HC 103	2012	104734	SW 1/4 Sec 15	T1S	11E	419685
330	HC 104	2012	104735	SE 1/4 Sec 15	T1S	11E	419686
331	HC 105	2012	104736	SE 1/4 Sec 15	T1S	11E	419687
332	HC 106	2012	104737	SE 1/4 Sec 15	T1S	11E	419688
333	HC 107	2012	104738	SE 1/4 Sec 15	T1S	11E	419689
334	HC 108	2012	104739	SE 1/4 Sec 15	T1S	11E	419690
335	HC 109	2012	104740	SW 1/4 Sec 14	T1S	11E	419691
336	HC 110	2012	104741	SW 1/4 Sec 14	T1S	11E	419692
337	HC 111	2012	104742	SW 1/4 Sec 14	T1S	11E	419693
338	HC 112	2012	104743	SW 1/4 Sec 14	T1S	11E	419694
339	HC 113	2012	104744	SE 1/4 Sec 14	T1S	11E	419695
340	HC 114	2012	104745	SE 1/4 Sec 14	T1S	11E	419696
341	HC 115	2012	104746	SE 1/4 Sec 14	T1S	11E	419697
342	HC 116	2012	104747	SE 1/4 Sec 14	T1S	11E	419698
343	HC 117	2012	104748	SE 1/4 Sec 14	T1S	11E	419699
344	HC 118	2012	104749	SW 1/4 Sec 13	T1S	11E	419700
345	HC 119	2012	104750	SW 1/4 Sec 13	T1S	11E	419701

RECEIVED
 P. M. & Z. W. 18
 STATE OFFICE

346	HC 120	2012	104751	SW 1/4 Sec 13	T1S	11E	419702
347	HC 121	2012	104752	SW 1/4 Sec 13	T1S	11E	419703
348	HC 122	2012	104753	SW 1/4 Sec 13	T1S	11E	419704
349	HC 123	2012	104754	SE 1/4 Sec 13	T1S	11E	419705
350	HC 124	2012	104755	SE 1/4 Sec 13	T1S	11E	419706
351	HC 125	2012	104756	SE 1/4 Sec 13	T1S	11E	419707
352	HC 126	2012	104757	SE 1/4 Sec 13	T1S	11E	419708
353	HC 127	2012	104758	SW 1/4 Sec 18	T1S	12E	419709
354	HC 128	2012	104759	SW 1/4 Sec 18	T1S	12E	419710
355	HC 129	2012	104760	SW 1/4 Sec 18	T1S	12E	419711
356	HC 130	2012	104761	SW 1/4 Sec 18	T1S	12E	419712
357	HC 131	2012	104762	SW 1/4 Sec 18	T1S	12E	419713
358	HC 132	2012	104763	SE 1/4 Sec 18	T1S	12E	419714
359	HC 133	2012	104764	SE 1/4 Sec 18	T1S	12E	419715
360	HC 134	2012	104765	SE 1/4 Sec 18	T1S	12E	419716
361	HC 135	2012	104766	SE 1/4 Sec 18	T1S	12E	419717
362	HC 136	2012	104767	SW 1/4 Sec 17	T1S	12E	419718
363	HC 137	2012	104768	SW 1/4 Sec 17	T1S	12E	419719
364	HC 138	2012	104769	SW 1/4 Sec 17	T1S	12E	419720
365	HC 139	2012	104770	SW 1/4 Sec 17	T1S	12E	419721
366	HC 140	2012	104771	SW 1/4 Sec 17	T1S	12E	419722
367	HC 141	2012	104772	NW 1/4 Sec 20	T1S	12E	419723
368	HC 142	2012	104773	NW 1/4 Sec 20	T1S	12E	419724
369	HC 143	2012	104774	NW 1/4 Sec 20	T1S	12E	419725
370	HC 144	2012	104775	NE 1/4 Sec 19	T1S	12E	419726
371	HC 145	2012	104776	NE 1/4 Sec 19	T1S	12E	419727
372	HC 146	2012	104777	NE 1/4 Sec 19	T1S	12E	419728
373	HC 147	2012	104778	NE 1/4 Sec 19	T1S	12E	419729
374	HC 148	2012	104779	NW 1/4 Sec 19	T1S	12E	419730
375	HC 149	2012	104780	NW 1/4 Sec 19	T1S	12E	419731
376	HC 150	2012	104781	NW 1/4 Sec 19	T1S	12E	419732
377	HC 151	2012	104782	NW 1/4 Sec 19	T1S	12E	419733
378	HC 152	2012	104783	NW 1/4 Sec 19	T1S	12E	419734
379	HC 153	2012	104784	NE 1/4 Sec 24	T1S	11E	419735
380	HC 154	2012	104785	NE 1/4 Sec 24	T1S	11E	419736
381	HC 155	2012	104786	NE 1/4 Sec 24	T1S	11E	419737
382	HC 156	2012	104787	NE 1/4 Sec 24	T1S	11E	419738
383	HC 157	2012	104788	NW 1/4 Sec 24	T1S	11E	419739
384	HC 158	2012	104789	NW 1/4 Sec 24	T1S	11E	419740
385	HC 159	2012	104790	NW 1/4 Sec 24	T1S	11E	419741
386	HC 160	2012	104791	NW 1/4 Sec 24	T1S	11E	419742
387	HC 161	2012	104792	NW 1/4 Sec 24	T1S	11E	419743
388	HC 162	2012	104793	NE 1/4 Sec 23	T1S	11E	419744
389	HC 163	2012	104794	NE 1/4 Sec 23	T1S	11E	419745

RECEIVED

390	HC 164	2012	104795	NE 1/4 Sec 23	T1S	11E	419746
391	HC 165	2012	104796	NE 1/4 Sec 23	T1S	11E	419747
392	HC 166	2012	104797	NE 1/4 Sec 23	T1S	11E	419748
393	HC 167	2012	104798	NW 1/4 Sec 23	T1S	11E	419749
394	HC 168	2012	104799	NW 1/4 Sec 23	T1S	11E	419750
395	HC 169	2012	104800	NW 1/4 Sec 23	T1S	11E	419751
396	HC 170	2012	104801	NW 1/4 Sec 23	T1S	11E	419752
397	HC 171	2012	104802	NE 1/4 Sec 22	T1S	11E	419753
398	HC 172	2012	104803	NE 1/4 Sec 22	T1S	11E	419754
399	HC 173	2012	104804	NE 1/4 Sec 22	T1S	11E	419755
400	HC 174	2012	104805	NE 1/4 Sec 22	T1S	11E	419756
401	HC 175	2012	104806	SE 1/4 Sec 15	T1S	11E	419757
402	HC 176	2012	104807	SW 1/4 Sec 15	T1S	11E	419758
403	HC 177	2012	104808	NW 1/4 Sec 22	T1S	11E	419759
404	HC 178	2012	104809	NW 1/4 Sec 22	T1S	11E	419760
405	HC 179	2012	104810	NW 1/4 Sec 22	T1S	11E	419761
406	HC 180	2012	104811	NW 1/4 Sec 22	T1S	11E	419762
407	HC 181	2012	104812	NW 1/4 Sec 22	T1S	11E	419763
408	HC 182	2012	104813	NW 1/4 Sec 22	T1S	11E	419764
409	HC 183	2012	104814	NW 1/4 Sec 22	T1S	11E	419765
410	HC 184	2012	104815	NE 1/4 Sec 22	T1S	11E	419766
411	HC 185	2012	104816	NE 1/4 Sec 22	T1S	11E	419767
412	HC 186	2012	104817	NE 1/4 Sec 22	T1S	11E	419768
413	HC 187	2012	104818	NE 1/4 Sec 22	T1S	11E	419769
414	HC 188	2012	104819	NE 1/4 Sec 22	T1S	11E	419770
415	HC 189	2012	104820	NW 1/4 Sec 23	T1S	11E	419771
416	HC 190	2012	104821	NW 1/4 Sec 23	T1S	11E	419772
417	HC 191	2012	104822	NW 1/4 Sec 23	T1S	11E	419773
418	HC 192	2012	104823	NW 1/4 Sec 23	T1S	11E	419774
419	HC 193	2012	104824	NE 1/4 Sec 23	T1S	11E	419775
420	HC 194	2012	104825	NE 1/4 Sec 23	T1S	11E	419776
421	HC 195	2012	104826	NE 1/4 Sec 23	T1S	11E	419777
422	HC 196	2012	104827	NE 1/4 Sec 23	T1S	11E	419778
423	HC 197	2012	104828	NE 1/4 Sec 23	T1S	11E	419779
424	HC 198	2012	104829	NW 1/4 Sec 24	T1S	11E	419780
425	HC 199	2012	104830	NW 1/4 Sec 24	T1S	11E	419781
426	HC 200	2012	104831	NW 1/4 Sec 24	T1S	11E	419782
427	HC 201	2012	104832	NW 1/4 Sec 24	T1S	11E	419783
428	HC 202	2012	104833	NW 1/4 Sec 24	T1S	11E	419784
429	HC 203	2012	104834	NE 1/4 Sec 24	T1S	11E	419785
430	HC 204	2012	104835	NE 1/4 Sec 24	T1S	11E	419786
431	HC 205	2012	104836	NE 1/4 Sec 24	T1S	11E	419787
432	HC 206	2012	104837	NE 1/4 Sec 24	T1S	11E	419788
433	HC 207	2012	104838	NW 1/4 Sec 19	T1S	12E	419789

7

RECEIVED
BLM AZ STATE OFFICE

434	HC 208	2012	104839	NW 1/4 Sec 19	T1S	12E	419790
435	HC 209	2012	104840	NW 1/4 Sec 19	T1S	12E	419791
436	HC 210	2012	104841	NW 1/4 Sec 19	T1S	12E	419792
437	HC 211	2012	104842	NW 1/4 Sec 19	T1S	12E	419793
438	HC 212	2012	104843	NE 1/4 Sec 19	T1S	12E	419794
439	HC 213	2012	104844	NE 1/4 Sec 19	T1S	12E	419795
440	HC 214	2012	104845	NE 1/4 Sec 19	T1S	12E	419796
441	HC 215	2012	104846	NE 1/4 Sec 19	T1S	12E	419797
442	HC 216	2012	104847	NW 1/4 Sec 20	T1S	12E	419798
443	HC 217	2012	104848	NW 1/4 Sec 20	T1S	12E	419799
444	HC 218	2012	104849	SW 1/4 Sec 20	T1S	12E	419800
445	HC 219	2012	104850	SW 1/4 Sec 20	T1S	12E	419801
446	HC 220	2012	104851	SE 1/4 Sec 19	T1S	12E	419802
447	HC 221	2012	104852	SE 1/4 Sec 19	T1S	12E	419803
448	HC 222	2012	104853	SE 1/4 Sec 19	T1S	12E	419804
449	HC 223	2012	104854	SE 1/4 Sec 19	T1S	12E	419805
450	HC 224	2012	104855	SE 1/4 Sec 19	T1S	12E	419806
451	HC 225	2012	104856	SW 1/4 Sec 19	T1S	12E	419807
452	HC 226	2012	104857	SW 1/4 Sec 19	T1S	12E	419808
453	HC 227	2012	104858	SW 1/4 Sec 19	T1S	12E	419809
454	HC 228	2012	104859	NW 1/4 Sec 19	T1S	12E	419810
455	HC 229	2012	104860	NE 1/4 Sec 24	T1S	11E	419811
456	HC 230	2012	104861	NE 1/4 Sec 24	T1S	11E	419812
457	HC 231	2012	104862	NE 1/4 Sec 24	T1S	11E	419813
458	HC 232	2012	104863	NE 1/4 Sec 24	T1S	11E	419814
459	HC 233	2012	104864	NE 1/4 Sec 24	T1S	11E	419815
460	HC 234	2012	104865	NW 1/4 Sec 24	T1S	11E	419816
461	HC 235	2012	104866	NW 1/4 Sec 24	T1S	11E	419817
462	HC 236	2012	104867	NW 1/4 Sec 24	T1S	11E	419818
463	HC 237	2012	104868	NW 1/4 Sec 24	T1S	11E	419819
464	HC 238	2012	104869	NE 1/4 Sec 23	T1S	11E	419820
465	HC 239	2012	104870	NE 1/4 Sec 23	T1S	11E	419821
466	HC 240	2012	104871	NE 1/4 Sec 23	T1S	11E	419822
467	HC 241	2012	104872	NE 1/4 Sec 23	T1S	11E	419823
468	HC 242	2012	104873	NW 1/4 Sec 23	T1S	11E	419824
469	HC 243	2012	104874	NW 1/4 Sec 23	T1S	11E	419825
470	HC 244	2012	104875	NW 1/4 Sec 23	T1S	11E	419826
471	HC 245	2012	104876	NW 1/4 Sec 23	T1S	11E	419827
472	HC 246	2012	104877	NW 1/4 Sec 23	T1S	11E	419828
473	HC 247	2012	104878	NE 1/4 Sec 22	T1S	11E	419829
474	HC 248	2012	104879	NE 1/4 Sec 22	T1S	11E	419830
475	HC 249	2012	104880	NE 1/4 Sec 22	T1S	11E	419831
476	HC 250	2012	104881	NE 1/4 Sec 22	T1S	11E	419832
477	HC 251	2012	104882	SE 1/4 Sec 22	T1S	11E	419833

RECEIVED
 PLM & Z STATE OFFICE
 30 JAN 11 10:30 AM

7

478	HC 252	2012	104883	NW 1/4 Sec 22	T1S	11E	419834
479	HC 253	2012	104884	NW 1/4 Sec 22	T1S	11E	419835
480	HC 254	2012	104885	NW 1/4 Sec 22	T1S	11E	419836
481	HC 255	2012	104886	NW 1/4 Sec 22	T1S	11E	419837
482	HC 256	2012	104887	SW 1/4 Sec 22	T1S	11E	419838
483	HC 257	2012	104888	SW 1/4 Sec 22	T1S	11E	419839
484	HC 258	2012	104889	SW 1/4 Sec 22	T1S	11E	419840
485	HC 259	2012	104890	SW 1/4 Sec 22	T1S	11E	419841
486	HC 260	2012	104891	SE 1/4 Sec 22	T1S	11E	419842
487	HC 261	2012	104892	SE 1/4 Sec 22	T1S	11E	419843
488	HC 262	2012	104893	SE 1/4 Sec 22	T1S	11E	419844
489	HC 263	2012	104894	SE 1/4 Sec 22	T1S	11E	419845
490	HC 264	2012	104895	SE 1/4 Sec 22	T1S	11E	419846
491	HC 265	2012	104896	SW 1/4 Sec 23	T1S	11E	419847
492	HC 267	2012	104897	SW 1/4 Sec 23	T1S	11E	419848
493	HC 268	2012	104898	SW 1/4 Sec 23	T1S	11E	419849
494	HC 269	2012	104899	SW 1/4 Sec 23	T1S	11E	419850
495	HC 270	2012	104900	SE 1/4 Sec 23	T1S	11E	419851
496	HC 271	2012	104901	SE 1/4 Sec 23	T1S	11E	419852
497	HC 272	2012	104902	SE 1/4 Sec 23	T1S	11E	419853
498	HC 273	2012	104903	SE 1/4 Sec 23	T1S	11E	419854
499	HC 274	2012	104904	SE 1/4 Sec 23	T1S	11E	419855
500	HC 275	2012	104905	SW 1/4 Sec 24	T1S	11E	419856
501	HC 276	2012	104906	SW 1/4 Sec 24	T1S	11E	419857
502	HC 277	2012	104907	SW 1/4 Sec 24	T1S	11E	419858
503	HC 278	2012	104908	SW 1/4 Sec 24	T1S	11E	419859
504	HC 279	2012	104909	SW 1/4 Sec 24	T1S	11E	419860
505	HC 280	2012	104910	SE 1/4 Sec 24	T1S	11E	419861
506	HC 281	2012	104911	SE 1/4 Sec 24	T1S	11E	419862
507	HC 282	2012	104912	SE 1/4 Sec 24	T1S	11E	419863
508	HC 283	2012	104913	SE 1/4 Sec 24	T1S	11E	419864
509	HC 284	2012	104914	SW 1/4 Sec 19	T1S	12E	419865
510	HC 285	2012	104915	SW 1/4 Sec 19	T1S	12E	419866
511	HC 286	2012	104916	SW 1/4 Sec 20	T1S	12E	419867
512	HC 287	2012	104917	SW 1/4 Sec 20	T1S	12E	419868
513	HC 288	2012	104918	NW 1/4 Sec 30	T1S	12E	419869
514	HC 289	2012	104919	NW 1/4 Sec 30	T1S	12E	419870
515	HC 290	2012	104920	NW 1/4 Sec 30	T1S	12E	419871
516	HC 291	2012	104921	NW 1/4 Sec 25	T1S	11E	419872
517	HC 293	2012	104922	NW 1/4 Sec 25	T1S	11E	419873
518	HC 294	2012	104923	NW 1/4 Sec 25	T1S	11E	419874
519	HC 295	2012	104924	NW 1/4 Sec 25	T1S	11E	419875
520	HC 296	2012	104925	NW 1/4 Sec 25	T1S	11E	419876
521	HC 297	2012	104926	NW 1/4 Sec 25	T1S	11E	419877

RECEIVED

522	HC 298	2012	104927	NW 1/4 Sec 25	T1S	11E	419878
523	HC 299	2012	104928	NW 1/4 Sec 25	T1S	11E	419879
524	HC 300	2012	104929	NW 1/4 Sec 25	T1S	11E	419880
525	HC 301	2012	104930	NE 1/4 Sec 26	T1S	11E	419881
526	HC 302	2012	104931	NE 1/4 Sec 26	T1S	11E	419882
527	HC 303	2012	104932	NE 1/4 Sec 26	T1S	11E	419883
528	HC 304	2012	104933	NE 1/4 Sec 26	T1S	11E	419884
529	HC 305	2012	104934	NE 1/4 Sec 26	T1S	11E	419885
530	HC 306	2012	104935	NW 1/4 Sec 26	T1S	11E	419886
531	HC 307	2012	104936	NW 1/4 Sec 26	T1S	11E	419887
532	HC 308	2012	104937	NW 1/4 Sec 26	T1S	11E	419888
533	HC 309	2012	104938	NW 1/4 Sec 26	T1S	11E	419889
534	HC 310	2012	104939	NE 1/4 Sec 27	T1S	11E	419890
535	HC 311	2012	104940	NE 1/4 Sec 27	T1S	11E	419891
536	HC 312	2012	104941	NE 1/4 Sec 27	T1S	11E	419892
537	HC 313	2012	104942	NE 1/4 Sec 27	T1S	11E	419893
538	HC 314	2012	104943	NW 1/4 Sec 27	T1S	11E	419894
539	HC 315	2012	104944	NW 1/4 Sec 27	T1S	11E	419895
540	HC 316	2012	104945	NW 1/4 Sec 27	T1S	11E	419896
541	HC 317	2012	104946	NW 1/4 Sec 27	T1S	11E	419897
542	HC 318	2012	104947	NW 1/4 Sec 27	T1S	11E	419898
543	HC 319	2012	104948	SW 1/4 Sec 27	T1S	11E	419899
544	HC 320	2012	104949	SW 1/4 Sec 27	T1S	11E	419900
545	HC 321	2012	104950	SW 1/4 Sec 27	T1S	11E	419901
546	HC 322	2012	104951	SW 1/4 Sec 27	T1S	11E	419902
547	HC 323	2012	104952	NE 1/4 Sec 27	T1S	11E	419903
548	HC 324	2012	104953	SE 1/4 Sec 27	T1S	11E	419904
549	HC 325	2012	104954	SE 1/4 Sec 27	T1S	11E	419905
550	HC 326	2012	104955	SE 1/4 Sec 27	T1S	11E	419906
551	HC 327	2012	104956	SE 1/4 Sec 27	T1S	11E	419907
552	HC 328	2012	104957	SW 1/4 Sec 26	T1S	11E	419908
553	HC 329	2012	104958	SW 1/4 Sec 26	T1S	11E	419909
554	HC 330	2012	104959	SW 1/4 Sec 26	T1S	11E	419910
555	HC 331	2012	104960	SW 1/4 Sec 26	T1S	11E	419911
556	HC 332	2012	104961	NE 1/4 Sec 26	T1S	11E	419912
557	HC 333	2012	104962	SE 1/4 Sec 26	T1S	11E	419913
558	HC 334	2012	104963	SE 1/4 Sec 26	T1S	11E	419914
559	HC 335	2012	104964	SE 1/4 Sec 26	T1S	11E	419915
560	HC 336	2012	104965	SE 1/4 Sec 26	T1S	11E	419916
561	HC 337	2012	104966	SW 1/4 Sec 25	T1S	11E	419917
562	HC 338	2012	104967	SW 1/4 Sec 25	T1S	11E	419918
563	HC 339	2012	104968	SW 1/4 Sec 25	T1S	11E	419919
564	HC 340	2012	104969	SW 1/4 Sec 25	T1S	11E	419920
565	HC 341	2012	104970	SE 1/4 Sec 25	T1S	11E	419921

RECEIVED
 BLM AZ STATE OFFICE

566	HC 342	2012	104971	SE 1/4 Sec 25	T1S	11E	419922
567	HC 343	2012	104972	SE 1/4 Sec 25	T1S	11E	419923
568	HC 344	2012	104973	SE 1/4 Sec 25	T1S	11E	419924
569	HC 345	2012	104974	SE 1/4 Sec 25	T1S	11E	419925
570	HC 346	2012	104975	SW 1/4 Sec 30	T1S	12E	419926
571	HC 347	2012	104976	SW 1/4 Sec 30	T1S	12E	419927
572	HC 348	2012	104977	NW 1/4 Sec 30	T1S	12E	419928
573	HC 349	2012	104978	NW 1/4 Sec 30	T1S	12E	419929
574	HC 350	2012	104979	SW 1/4 Sec 30	T1S	12E	419930
575	HC 351	2012	104980	NE 1/4 Sec 30	T1S	12E	419931
576	HC 352	2012	104981	NE 1/4 Sec 30	T1S	12E	419932
577	HC 353	2012	104982	NE 1/4 Sec 30	T1S	12E	419933
578	HC 354	2012	104983	NE 1/4 Sec 30	T1S	12E	419934
579	HC 355	2012	104984	SE 1/4 Sec 30	T1S	12E	419935
580	HC 356	2012	104985	SE 1/4 Sec 30	T1S	12E	419936
581	HC 357	2012	104986	SE 1/4 Sec 30	T1S	12E	419937
582	HC 358	2012	104987	SE 1/4 Sec 30	T1S	12E	419938
583	HC 359	2012	104988	SW 1/4 Sec 30	T1S	12E	419939
584	HC 360	2012	104989	SW 1/4 Sec 30	T1S	12E	419940
585	HC 361	2012	104990	SW 1/4 Sec 30	T1S	12E	419941
586	HC 362	2012	104991	SW 1/4 Sec 30	T1S	12E	419942
587	HC 363	2012	104992	SW 1/4 Sec 30	T1S	12E	419943
588	HC 364	2012	104993	SE 1/4 Sec 25	T1S	11E	419944
589	HC 365	2012	104994	SE 1/4 Sec 25	T1S	11E	419945
590	HC 366	2012	104995	SE 1/4 Sec 25	T1S	11E	419946
591	HC 367	2012	104996	SE 1/4 Sec 25	T1S	11E	419947
592	HC 368	2012	104997	SW 1/4 Sec 25	T1S	11E	419948
593	HC 369	2012	104998	SW 1/4 Sec 25	T1S	11E	419949
594	HC 370	2012	104999	SW 1/4 Sec 25	T1S	11E	419950
595	HC 371	2012	105000	SW 1/4 Sec 25	T1S	11E	419951
596	HC 372	2012	105001	SW 1/4 Sec 25	T1S	11E	419952
597	HC 373	2012	105002	SE 1/4 Sec 26	T1S	11E	419953
598	HC 374	2012	105003	SE 1/4 Sec 26	T1S	11E	419954
599	HC 375	2012	105004	SE 1/4 Sec 26	T1S	11E	419955
600	HC 376	2012	105005	SE 1/4 Sec 26	T1S	11E	419956
601	HC 377	2012	105006	SE 1/4 Sec 26	T1S	11E	419957
602	HC 378	2012	105007	SW 1/4 Sec 26	T1S	11E	419958
603	HC 379	2012	105008	SW 1/4 Sec 26	T1S	11E	419959
604	HC 380	2012	105009	SW 1/4 Sec 26	T1S	11E	419960
605	HC 381	2012	105010	SW 1/4 Sec 26	T1S	11E	419961
606	HC 382	2012	105011	SE 1/4 Sec 27	T1S	11E	419962
607	HC 383	2012	105012	SE 1/4 Sec 27	T1S	11E	419963
608	HC 384	2012	105013	SE 1/4 Sec 27	T1S	11E	419964
609	HC 385	2012	105014	SE 1/4 Sec 27	T1S	11E	419965

RECEIVED
PLM AZ STATE OFFICE

610	HC 386	2012	105015	SE 1/4 Sec 27	T1S	11E	419966
611	HC 387	2012	105016	SW 1/4 Sec 27	T1S	11E	419967
612	HC 388	2012	105017	SW 1/4 Sec 27	T1S	11E	419968
613	HC 389	2012	105018	SW 1/4 Sec 27	T1S	11E	419969
614	HC 390	2012	105019	SW 1/4 Sec 27	T1S	11E	419970
615	HC 391	2012	105020	SW 1/4 Sec 27	T1S	11E	419971
616	HC 392	2012	105021	SW 1/4 Sec 27	T1S	11E	419972
617	HC 393	2012	105022	SW 1/4 Sec 27	T1S	11E	419973
618	HC 394	2012	105023	SW 1/4 Sec 27	T1S	11E	419974
619	HC 395	2012	105024	SE 1/4 Sec 27	T1S	11E	419975
620	HC 396	2012	105025	SE 1/4 Sec 27	T1S	11E	419976
621	HC 397	2012	105026	SE 1/4 Sec 27	T1S	11E	419977
622	HC 398	2012	105027	SE 1/4 Sec 27	T1S	11E	419978
623	HC 399	2012	105028	SE 1/4 Sec 27	T1S	11E	419979
624	HC 400	2012	105029	SW 1/4 Sec 26	T1S	11E	419980
625	HC 401	2012	105030	SW 1/4 Sec 26	T1S	11E	419981
626	HC 402	2012	105031	SW 1/4 Sec 26	T1S	11E	419982
627	HC 403	2012	105032	SW 1/4 Sec 26	T1S	11E	419983
628	HC 405	2012	105033	SE 1/4 Sec 26	T1S	11E	419984
629	HC 406	2012	105034	SE 1/4 Sec 26	T1S	11E	419985
630	HC 407	2012	105035	SE 1/4 Sec 26	T1S	11E	419986
631	HC 408	2012	105036	SE 1/4 Sec 26	T1S	11E	419987
632	HC 409	2012	105037	SE 1/4 Sec 26	T1S	11E	419988
633	HC 410	2012	105038	SW 1/4 Sec 25	T1S	11E	419989
634	HC 411	2012	105039	SW 1/4 Sec 25	T1S	11E	419990
635	HC 412	2012	105040	SW 1/4 Sec 25	T1S	11E	419991
636	HC 413	2012	105041	SW 1/4 Sec 25	T1S	11E	419992
637	HC 414	2012	105042	SW 1/4 Sec 25	T1S	11E	419993
638	HC 415	2012	105043	SE 1/4 Sec 25	T1S	11E	419994
639	HC 416	2012	105044	SE 1/4 Sec 25	T1S	11E	419995
640	HC 417	2012	105045	SE 1/4 Sec 25	T1S	11E	419996
641	HC 418	2012	105046	SE 1/4 Sec 25	T1S	11E	419997
642	HC 419	2012	105047	SW 1/4 Sec 30	T1S	12E	419998
643	HC 420	2012	105048	SW 1/4 Sec 30	T1S	12E	419999
644	HC 421	2012	105049	SW 1/4 Sec 30	T1S	12E	420000
645	HC 422	2012	105050	SW 1/4 Sec 30	T1S	12E	420001
646	HC 423	2012	105051	SW 1/4 Sec 30	T1S	12E	420002
647	HC 424	2012	105052	SE 1/4 Sec 30	T1S	12E	420003
648	HC 425	2012	105053	SE 1/4 Sec 30	T1S	12E	420004
649	HC 426	2012	105054	SE 1/4 Sec 30	T1S	12E	420005
650	HC 427	2012	105055	SE 1/4 Sec 30	T1S	12E	420006
651	HC 428	2012	105056	NW 1/4 Sec 31	T1S	12E	420007
652	HC 429	2012	105057	NW 1/4 Sec 31	T1S	12E	420008
653	HC 430	2012	105058	NW 1/4 Sec 31	T1S	12E	420009

RECEIVED

RECEIVED
BLM AZ STATE OFFICE

697	HC 474	2012	105103	SW 1/4 Sec 36	T1S	11E	420053
696	HC 473	2012	105102	SW 1/4 Sec 36	T1S	11E	420052
695	HC 472	2012	105101	SW 1/4 Sec 36	T1S	11E	420051
694	HC 471	2012	105100	SE 1/4 Sec 36	T1S	11E	420050
693	HC 470	2012	105099	SE 1/4 Sec 36	T1S	11E	420049
692	HC 469	2012	105098	SE 1/4 Sec 36	T1S	11E	420048
691	HC 468	2012	105097	SE 1/4 Sec 36	T1S	11E	420047
690	HC 467	2012	105096	SW 1/4 Sec 31	T1S	12E	420046
689	HC 466	2012	105095	SW 1/4 Sec 31	T1S	12E	420045
688	HC 465	2012	105094	SW 1/4 Sec 31	T1S	12E	420044
687	HC 464	2012	105093	SW 1/4 Sec 31	T1S	12E	420043
686	HC 463	2012	105092	SW 1/4 Sec 31	T1S	12E	420042
685	HC 462	2012	105091	SW 1/4 Sec 31	T1S	12E	420041
684	HC 461	2012	105090	SE 1/4 Sec 36	T1S	11E	420040
683	HC 460	2012	105089	SE 1/4 Sec 36	T1S	11E	420039
682	HC 459	2012	105088	SE 1/4 Sec 36	T1S	11E	420038
681	HC 458	2012	105087	SE 1/4 Sec 36	T1S	11E	420037
680	HC 457	2012	105086	SE 1/4 Sec 36	T1S	11E	420036
679	HC 456	2012	105085	SW 1/4 Sec 36	T1S	11E	420035
678	HC 455	2012	105084	SW 1/4 Sec 36	T1S	11E	420034
677	HC 454	2012	105083	SW 1/4 Sec 36	T1S	11E	420033
676	HC 453	2012	105082	SW 1/4 Sec 36	T1S	11E	420032
675	HC 452	2012	105081	SE 1/4 Sec 35	T1S	11E	420031
674	HC 451	2012	105080	SE 1/4 Sec 35	T1S	11E	420030
673	HC 450	2012	105079	SE 1/4 Sec 35	T1S	11E	420029
672	HC 449	2012	105078	NW 1/4 Sec 35	T1S	11E	420028
671	HC 448	2012	105077	NW 1/4 Sec 35	T1S	11E	420027
670	HC 447	2012	105076	NW 1/4 Sec 35	T1S	11E	420026
669	HC 446	2012	105075	NW 1/4 Sec 35	T1S	11E	420025
668	HC 445	2012	105074	NW 1/4 Sec 35	T1S	11E	420024
667	HC 444	2012	105073	NE 1/4 Sec 35	T1S	11E	420023
666	HC 443	2012	105072	NE 1/4 Sec 35	T1S	11E	420022
665	HC 442	2012	105071	NE 1/4 Sec 35	T1S	11E	420021
664	HC 441	2012	105070	NE 1/4 Sec 35	T1S	11E	420020
663	HC 440	2012	105069	NE 1/4 Sec 35	T1S	11E	420019
662	HC 439	2012	105068	NW 1/4 Sec 36	T1S	11E	420018
661	HC 438	2012	105067	NW 1/4 Sec 36	T1S	11E	420017
660	HC 437	2012	105066	NW 1/4 Sec 36	T1S	11E	420016
659	HC 436	2012	105065	NW 1/4 Sec 36	T1S	11E	420015
658	HC 435	2012	105064	NW 1/4 Sec 36	T1S	11E	420014
657	HC 434	2012	105063	NE 1/4 Sec 36	T1S	11E	420013
656	HC 433	2012	105062	NE 1/4 Sec 36	T1S	11E	420012
655	HC 432	2012	105061	NE 1/4 Sec 36	T1S	11E	420011
654	HC 431	2012	105059	NE 1/4 Sec 36	T1S	11E	420010

698	HC 475	2012	105104	SW 1/4 Sec 36	T1S	11E	420054
699	HC 476	2012	105105	SW 1/4 Sec 36	T1S	11E	420055
700	HC 477	2012	105106	SE 1/4 Sec 35	T1S	11E	420056
701	HC 481	2012	105107	NW 1/4 Sec 30	T1S	12E	420057
702	HC 482	2012	105108	SW 1/4 Sec 20	T1S	12E	420058
703	HC 483	2012	105109	NW 1/4 Sec 20	T1S	12E	420059
704	HC 484	2012	105110	NW 1/4 Sec 20	T1S	12E	420060
705	HC 485	2012	105111	SE 1/4 Sec 17	T1S	12E	420061
706	HC 486	2012	105112	SW 1/4 Sec 20	T1S	12E	420062
707	HC 487	2012	105113	NE 1/4 Sec 13	T1S	11E	420063
708	HC 488	2012	105060	NE 1/4 Sec 13	T1S	11E	420064
709	Smashley 1	2013	64159	NE 1/4 Section 1	2S	11E	424465
710	Smashley 2	2013	64160	NW 1/4 Section 1	2S	11E	424466
711	Smashley 13	2013	64171	NE 1/4 Section 3	2S	11E	424477
712	Smashley 14	2013	64172	SE 1/4 Section 3	2S	11E	424478
713	Smashley 15	2013	64173	SW 1/4 Section 2	2S	11E	424479
714	Smashley 16	2013	64174	SW 1/4 Section 2	2S	11E	424480
715	Smashley 17	2013	64175	SE 1/4 Section 2	2S	11E	424481
716	Smashley 18	2013	64176	SE 1/4 Section 2	2S	11E	424482
717	Smashley 21	2013	64179	SE 1/4 Section 2	2S	11E	424485
718	Smashley 22	2013	64180	SE 1/4 Section 2	2S	11E	424486
719	Smashley 23	2013	64181	SW 1/4 Section 1	2S	11E	424487
720	Smashley 32	2013	64190	SW 1/4 Section 6	2S	12E	424496
721	Smashley 33	2013	64191	SW 1/4 Section 6	2S	12E	424497
722	Smashley 34	2013	64192	SE 1/4 Section 6	2S	12E	424498
723	Smashley 35	2013	64193	SE 1/4 Section 6	2S	12E	424499
724	Smashley 36	2013	64194	SE 1/4 Section 6	2S	12E	424500
725	Smashley 37	2013	64195	NW 1/4 Section 6	2S	12E	424501
726	Smashley 38	2013	64196	NW 1/4 Section 6	2S	12E	424502
727	Smashley 39	2013	64197	NE 1/4 Section 6	2S	12E	424503
728	Smashley 40	2013	64198	NE 1/4 Section 6	2S	12E	424504
729	Smashley 45	2013	64203	NW 1/4 Section 6	2S	12E	424509
730	Smashley 46	2013	64204	NW 1/4 Section 6	2S	12E	424510
731	Smashley 47	2013	64205	NW 1/4 Section 6	2S	12E	424511
732	Smashley 48	2013	64206	NE 1/4 Section 6	2S	12E	424512
733	Smashley 49	2013	64207	NE 1/4 Section 6	2S	12E	424513
734	Smashley 50	2013	64208	NE 1/4 Section 1	2S	11E	424514
735	Smashley 51	2013	64209	NE 1/4 Section 1	2S	11E	424515
736	Smashley 52	2013	64210	NW 1/4 Section 1	2S	11E	424516
737	Smashley 53	2013	64211	NW 1/4 Section 1	2S	11E	424517
738	Smashley 54	2013	64212	NE 1/4 Section 1	2S	11E	424518
739	Smashley 55	2013	64213	NE 1/4 Section 1	2S	11E	424519
740	Smashley 56	2013	64214	NW 1/4 Section 1	2S	11E	424520
741	Smashley 57	2013	64215	NW 1/4 Section 1	2S	11E	424521

RECEIVED
 ALMAZ STATE OFFICE

742	Smashley 58	2013	64216	NW 1/4 Section 1	2S	11E	424522
743	Smashley 59	2013	64217	NE 1/4 Section 2	2S	11E	424523
744	Smashley 60	2013	64218	NE 1/4 Section 2	2S	11E	424524
745	Smashley 61	2013	64219	NW 1/4 Section 2	2S	11E	424525
746	Smashley 62	2013	64220	NW 1/4 Section 2	2S	11E	424526
747	Smashley 63	2013	64221	NE 1/4 Section 2	2S	11E	424527
748	Smashley 64	2013	64222	NE 1/4 Section 2	2S	11E	424528
749	Smashley 65	2013	64223	NW 1/4 Section 2	2S	11E	424529
750	Smashley 66	2013	64224	NW 1/4 Section 2	2S	11E	424530
751	Smashley 67	2013	64225	NE 1/4 Section 3	2S	11E	424531
752	Smashley 68	2013	64226	SE 1/4 Section 3	2S	11E	424532
753	Smashley 69	2013	64227	SW 1/4 Section 2	2S	11E	424533
754	Smashley 70	2013	64228	SW 1/4 Section 2	2S	11E	424534
755	Smashley 71	2013	64229	SE 1/4 Section 2	2S	11E	424535
756	Smashley 72	2013	64230	SE 1/4 Section 2	2S	11E	424536
757	Smashley 73	2013	64231	SW 1/4 Section 2	2S	11E	424537
758	Smashley 74	2013	64232	SW 1/4 Section 2	2S	11E	424538
759	Smashley 75	2013	64233	SE 1/4 Section 2	2S	11E	424539
760	Smashley 76	2013	64234	SE 1/4 Section 2	2S	11E	424540
761	Smashley 77	2013	64235	SE 1/4 Section 2	2S	11E	424541
762	Smashley 78	2013	64236	NE 1/4 Section 35	1S	11E	424542
763	Smashley 79	2013	64237	NE 1/4 Section 35	1S	11E	424543
764	Smashley 81	2013	64239	SW 1/4 Section 35	1S	11E	424545
765	Smashley 82	2013	64240	SW 1/4 Section 35	1S	11E	424546
766	Smashley 83	2013	64241	SE 1/4 Section 36	1S	11E	424547
767	Smashley 84	2013	64242	SE 1/4 Section 36	1S	11E	424548
768	Smashley 85	2013	64243	SE 1/4 Section 36	1S	11E	424549
769	Smashley 86	2013	64244	SE 1/4 Section 36	1S	11E	424550
770	Smashley 87	2013	64245	SW 1/4 Section 36	1S	11E	424551
771	Smashley 88	2013	64246	SW 1/4 Section 36	1S	11E	424552
772	Smashley 89	2013	64247	SE 1/4 Section 35	1S	11E	424553
773	Smashley 91	2013	64249	NW 1/4 Section 2	2S	11E	424555
774	Wiley Bill #1	2007	8407	NE1/4 Section 13	1 S	13 E	377139
775	Wiley Bill #2	2007	8408	SW1/4 Section 13	1 S	13 E	377140
776	Wiley Bill #3	2007	8409	SW1/4 Section 13	1 S	13 E	377141
777	Wiley Bill #4	2007	8410	SE1/4 Section 13	1 S	13 E	377142
778	Wiley Bill #5	2007	8411	SE1/4 Section 13	1 S	13 E	377143
779	Wiley Bill #6	2007	8412	SE1/4 Section 13	1 S	13 E	377144
780	Wiley Bill #7	2007	8413	SE1/4 Section 13	1 S	13 E	377145
781	Wiley Bill #8	2007	8414	SE1/4 & NE1/4 Sec 13	1 S	13 E	377146
782	Wiley Bill #9	2007	8415	NE1/4 Section 13	1 S	13 E	377147
783	Wiley Bill #10	2007	8416	NE1/4 Section 13	1 S	13 E	377148
784	Wiley Bill #11	2007	8417	SE1/4 Section 13	1 S	13 E	377149
785	Wiley Bill #12	2007	8418	NE1/4 & SE1/4 Sec 13	1 S	13 E	377150

RECEIVED
 STATE OFFICE

786	Wiley Bill #13	2007	8419	SW1/4 Sectin 18	1 S	14 E	377151
787	Wiley Bill #14	2007	8420	NW1/4 & SW1/4 Sec18	1 S	14 E	377152
788	Wiley Bill #15	2007	8421	SW1/4 Section 18	1 S	14 E	377153
789	Wiley Bill #16	2007	8422	NW1/4 & SW1/4 Sec18	1 S	14 E	377154
790	Wiley Bill #17	2007	8423	SW1/4 Section18	1 S	14 E	377155
791	Wiley Bill #18	2007	8424	NW1/4 & SW1/4 Sec18	1 S	14 E	377156
792	Wiley Bill #19	2007	8425	NW1/4 & SW1/4 Sec18	1 S	14 E	377157
793	Wiley Bill #21	2007	8426	NW1/4 Section 18	1 S	14 E	377158
794	Wiley Bill #22	2007	8427	NW1/4 Section 18	1 S	14 E	377159
795	Wiley Bill #23	2007	8428	NW1/4 Section 18	1 S	14 E	377160
796	Wiley Bill #24	2007	8429	NW1/4 Section 18	1 S	14 E	377161
797	Wiley Bill #28	2007	1030	SW1/4 Section 18	1 S	14 E	377165
798	Wiley Bill #29	2007	1031	NE1/4 Section 18	1 S	14 E	377166
799	Smashley 101	2014	38100	Section 1 NE 1/4	1S	11E	428432
800	Smashley 102	2014	38101	Section 1 NW 1/4	1S	11E	428433
801	Smashley 113	2014	38102	Section 3 NE 1/4	1S	11E	428434
802	Smashley 114	2014	38103	Section 3 NE 1/4	1S	11E	428435
803	Smashley 115	2014	38104	Section 2 NW 1/4	1S	11E	428436
804	Smashley 116	2014	38105	Section 2 NW 1/4	1S	11E	428437
805	Smashley 117	2014	38106	Section 2 NE 1/4	1S	11E	428438
806	Smashley 121	2014	38108	Section 2 NE 1/4	1S	11E	428440
807	Smashley 122	2014	38109	Section 2 NE 1/4	1S	11E	428441
808	Smashley 123	2014	38110	Section 2 NE 1/4	1S	11E	428442
809	Smashley 131	2014	38111	Section 6 NW 1/4	1S	12E	428443
810	Smashley 132	2014	38112	Section 6 NW 1/4	1S	12E	428444
811	Smashley 133	2014	38113	Section 6 NW 1/4	1S	12E	428445
812	Smashley 134	2014	38114	Section 6 NE 1/4	1S	12E	428446
813	Smashley 135	2014	38115	Section 6 NE 1/4	1S	12E	428447
814	Smashley 136	2014	38116	Section 6 SW 1/4	1S	12E	428448
815	Smashley 137	2014	38117	Section 6 NW 1/4	1S	12E	428449
816	Smashley 138	2014	38118	Section 6 NW 1/4	1S	12E	428450
817	Smashley 139	2014	38119	Section 6 NE 1/4	1S	12E	428451
818	Smashley 140	2014	38120	Section 6 NE 1/4	1S	12E	428452
819	Smashley 149	2014	38121	Section 6 SW 1/4	1S	12E	428453
820	Smashley 150	2014	38122	Section 1 NE 1/4	1S	11E	428454
821	Smashley 151	2014	38123	Section 1 SE 1/4	1S	11E	428455
822	Smashley 152	2014	38124	Section 1 SW 1/4	1S	11E	428456
823	Smashley 153	2014	38125	Section 1 SW 1/4	1S	11E	428457
824	Smashley 154	2014	38126	Section 1 SE 1/4	1S	11E	428458
825	Smashley 155	2014	38127	Section 1 SE 1/4	1S	11E	428459
826	Smashley 156	2014	38128	Section 1 SW 1/4	1S	11E	428460
827	Smashley 157	2014	38129	Section 1 SW 1/4	1S	11E	428461
828	Smashley 158	2014	38130	Section 1 SW 1/4	1S	11E	428462
829	Supie 1	2012	20306	NW1/4 Section 27	1S	12E	414403

RECEIVED
 CLM & STATE OFFICE

830	Supie 2	2012	20307	NE 1/4 Section 27	1S	12E	414404
831	Supie 3	2012	20308	NE 1/4 Section 27	1S	12E	414405
832	Supie 4	2012	20309	NW 1/4 Section 26	1S	12E	414406
833	Supie 5	2012	20310	NW 1/4 Section 26	1S	12E	414407
834	Supie 6	2012	20311	NW 1/4 Section 26	1S	12E	414408
835	Supie 7	2012	20312	NW 1/4 Section 26	1S	12E	414409
836	Supie 8	2012	20313	NE 1/4 Section 27	1S	12E	414410
837	Supie 9	2012	20314	NE 1/4 Section 27	1S	12E	414411
838	Supie 10	2012	20315	NE 1/4 Section 27	1S	12E	414412
839	Supie 11	2012	20316	NE 1/4 Section 27	1S	12E	414413
840	Supie 12	2012	20317	NW 1/4 Section 27	1S	12E	414414
841	Supie 13	2012	20318	NW 1/4 Section 26	1S	12E	414415
842	Supie 14	2012	20319	NE 1/4 Section 26	1S	12E	414416
843	Supie 15	2012	20320	NE 1/4 Section 26	1S	12E	414417
844	Supie 16	2012	20321	NW 1/4 Section 26	1S	12E	414418
845	Supie 17	2012	20322	NW 1/4 Section 26	1S	12E	414419
846	Supie 18	2012	20323	NE 1/4 Section 26	1S	12E	414420
847	Supie 19	2012	20324	NE 1/4 Section 26	1S	12E	414421
848	Supie 20	2012	20325	NW 1/4 Section 26	1S	12E	414422
849	Supie 21	2012	20326	SW 1/4 Section 27	1S	12E	414423
850	Supie 22	2012	20327	SW 1/4 Section 27	1S	12E	414424
851	Supie 23	2013	9777	NE 1/4 Section 23	1S	12E	420976
852	Supie 24	2013	9778	SE 1/4 Section 23	1S	12E	420977
853	Supie 25	2013	9779	SE 1/4 Section 23	1S	12E	420978
854	Supie 26	2013	9780	SE 1/4 Section 23	1S	12E	420979
855	Supie 27	2013	9781	SW 1/4 Section 24	1S	12E	420980
856	Supie 28	2013	9782	SE 1/4 Section 23	1S	12E	420981
857	Supie 29	2013	9783	SE 1/4 Section 23	1S	12E	420982
858	Supie 30	2013	9784	SE 1/4 Section 23	1S	12E	420983
859	Supie 31	2013	9785	SW 1/4 Section 23	1S	12E	420984
860	Supie 32	2013	9786	SW 1/4 Section 23	1S	12E	420985
861	Supie 33	2013	9787	SE 1/4 Section 23	1S	12E	420986
862	Supie 34	2013	9788	SE 1/4 Section 23	1S	12E	420987
863	Supie 35	2013	9789	SE 1/4 Section 23	1S	12E	420988
864	Supie 36	2013	9790	SE 1/4 Section 23	1S	12E	420989
865	Supie 37	2013	9791	SW 1/4 Section 23	1S	12E	420990
866	Supie 38	2013	9792	SW 1/4 Section 23	1S	12E	420991
867	HC 489	2013	9667	NW 1/4 Section 5	1S	12E	420866
868	HC 490	2013	9668	NW 1/4 Section 5	1S	12E	420867
869	HC 491	2013	9669	NW 1/4 Section 5	1S	12E	420868
870	HC 492	2013	9670	NW 1/4 Section 5	1S	12E	420869
871	HC 493	2013	9671	NE 1/4 Section 6	1S	12E	420870
872	HC 494	2013	9672	NE 1/4 Section 6	1S	12E	420871
873	HC 495	2013	9673	NE 1/4 Section 6	1S	12E	420872

RECEIVED
 STATE OFFICE

RECEIVED
 PUBLIC STATE OFFICE

874	HC 496	2013	9674	NE 1/4 Section 6	1S	12E	420873
875	HC 497	2013	9675	NW 1/4 Section 6	1S	12E	420874
876	HC 498	2013	9676	NW 1/4 Section 6	1S	12E	420875
877	HC 499	2013	9677	NW 1/4 Section 6	1S	12E	420876
878	HC 500	2013	9678	NW 1/4 Section 6	1S	12E	420877
879	HC 501	2013	9679	NW 1/4 Section 6	1S	12E	420878
880	HC 502	2013	9680	NE 1/4 Section 1	1S	12E	420879
881	HC 503	2013	9681	NE 1/4 Section 1	1S	12E	420880
882	HC 504	2013	9682	NW 1/4 Section 6	1S	12E	420881
883	HC 505	2013	9683	NW 1/4 Section 6	1S	12E	420882
884	HC 506	2013	9684	NW 1/4 Section 6	1S	12E	420883
885	HC 507	2013	9685	NW 1/4 Section 6	1S	12E	420884
886	HC 508	2013	9686	NE1/4 Section 6	1S	12E	420885
887	HC 509	2013	9687	NE1/4 Section 6	1S	12E	420886
888	HC 510	2013	9688	NE1/4 Section 6	1S	12E	420887
889	HC 511	2013	9689	NE1/4 Section 6	1S	12E	420888
890	HC 512	2013	9690	NE1/4 Section 6	1S	12E	420889
891	HC 513	2013	9691	NW 1/4 Section 5	1S	12E	420890
892	HC 514	2013	9692	NW 1/4 Section 5	1S	12E	420891
893	HC 515	2013	9693	NW 1/4 Section 5	1S	12E	420892
894	HC 516	2013	9694	NW 1/4 Section 5	1S	12E	420893
895	HC 517	2013	9695	SW 1/4 Section 5	1S	12E	420894
896	HC 518	2013	9696	SW 1/4 Section 5	1S	12E	420895
897	HC 519	2013	9697	SW 1/4 Section 5	1S	12E	420896
898	HC 520	2013	9698	SW 1/4 Section 5	1S	12E	420897
899	HC 521	2013	9699	SE 1/4 Section 6	1S	12E	420898
900	HC 522	2013	9700	SE 1/4 Section 6	1S	12E	420899
901	HC 523	2013	9701	SE 1/4 Section 6	1S	12E	420900
902	HC 524	2013	9702	SE 1/4 Section 6	1S	12E	420901
903	HC 525	2013	9703	SW 1/4 Section 6	1S	12E	420902
904	HC 526	2013	9704	SW 1/4 Section 6	1S	12E	420903
905	HC 527	2013	9705	SW 1/4 Section 6	1S	12E	420904
906	HC 528	2013	9706	SW 1/4 Section 6	1S	12E	420905
907	HC 529	2013	9707	SW 1/4 Section 6	1S	12E	420906
908	HC 530	2013	9708	SE 1/4 Section 1	1S	12E	420907
909	HC 531	2013	9709	NE 1/4 Section 12	1S	12E	420908
910	HC 532	2013	9710	NW 1/4 Section 7	1S	12E	420909
911	HC 533	2013	9711	NW 1/4 Section 7	1S	12E	420910
912	HC 534	2013	9712	NW 1/4 Section 7	1S	12E	420911
913	HC 535	2013	9713	NW 1/4 Section 7	1S	12E	420912
914	HC 536	2013	9714	NW 1/4 Section 7	1S	12E	420913
915	HC 537	2013	9715	NE 1/4 Section 7	1S	12E	420914
916	HC 538	2013	9716	NE 1/4 Section 7 & 8	1S	12E	420915
917	HC 539	2013	9717	NE 1/4 Section 7	1S	12E	420916

918	HC 540	2013	9718	NE 1/4 Section 7	1S	12E	420917
919	HC 541	2013	9719	NW 1/4 Section 8	1S	12E	420918
920	HC 542	2013	9720	NW 1/4 Section 8	1S	12E	420919
921	HC 543	2013	9721	NW 1/4 Section 8	1S	12E	420920
922	HC 544	2013	9722	NW 1/4 Section 8	1S	12E	420921
923	HC 545	2013	9723	NE 1/4 Section 8	1S	12E	420922
924	HC 546	2013	9724	NE 1/4 Section 8	1S	12E	420923
925	HC 547	2013	9725	NE 1/4 Section 8	1S	12E	420924
926	HC 548	2013	9726	NE 1/4 Section 8	1S	12E	420925
927	HC 549	2013	9727	NE 1/4 Section 8	1S	12E	420926
928	HC 550	2013	9728	NW 1/4 Section 8	1S	12E	420927
929	HC 551	2013	9729	NW 1/4 Section 8	1S	12E	420928
930	HC 552	2013	9730	NW 1/4 Section 8	1S	12E	420929
931	HC 553	2013	9731	NW 1/4 Section 8	1S	12E	420930
932	HC 554	2013	9732	NE 1/4 Section 7	1S	12E	420931
933	HC 555	2013	9733	NE 1/4 Section 7	1S	12E	420932
934	HC 556	2013	9734	NE 1/4 Section 7	1S	12E	420933
935	HC 557	2013	9735	NW 1/4 Section 7	1S	12E	420934
936	HC 558	2013	9736	NW 1/4 Section 7	1S	12E	420935
937	HC 559	2013	9737	NW 1/4 Section 7	1S	12E	420936
938	HC 560	2013	9738	NW 1/4 Section 7	1S	12E	420937
939	HC 561	2013	9739	NW 1/4 Section 7	1S	12E	420938
940	HC 562	2013	9740	NE 1/4 Section 12	1S	12E	420939
941	HC 563	2013	9741	NE,SE Section 12	1S	12E	420940
942	HC 564	2013	9742	NW,SW Section 7	1S	12E	420941
943	HC 565	2013	9743	NW,SW Section 7	1S	12E	420942
944	HC 566	2013	9744	NW,SW Section 7	1S	12E	420943
945	HC 567	2013	9745	NW,SW Section 7	1S	12E	420944
946	HC 568	2013	9746	NE,NW,SW,SE Section 7	1S	12E	420945
947	HC 569	2013	9747	NE,SE Section 7	1S	12E	420946
948	HC 570	2013	9748	NE,SE Section 7	1S	12E	420947
949	HC 571	2013	9749	NE,SE Section 7	1S	12E	420948
950	HC 572	2013	9750	NE,SE Section 7	1S	12E	420949
951	HC 573	2013	9751	NW,SW Section 8	1S	12E	420950
952	HC 574	2013	9752	NW,SW Section 8	1S	12E	420951
953	HC 575	2013	9753	NW,SW Section 8	1S	12E	420952
954	HC 576	2013	9754	NE,NW,SW,SE Section 8	1S	12E	420953
955	HC 577	2013	9755	NE,SE Section 8	1S	12E	420954
956	HC 578	2013	9756	NE,SE Section 8	1S	12E	420955
957	HC 579	2013	9757	NE,SE Section 8	1S	12E	420956
958	HC 580	2013	9758	NE,SE Section 8	1S	12E	420957
959	HC 581	2013	9759	SE Section 8	1S	12E	420958
960	HC 582	2013	9760	SE Section 8	1S	12E	420959
961	HC 583	2013	9761	SE Section 8	1S	12E	420960

RECEIVED
MAY 2 STATE OFFICE



962	HC 584	2013	9762	SE Section 8	1S	12E	420961
963	HC 585	2013	9763	SW Section 8	1S	12E	420962
964	HC 586	2013	9764	SW Section 8	1S	12E	420963
965	HC 587	2013	9765	SW Section 8	1S	12E	420964
966	HC 588	2013	9766	SW Section 8	1S	12E	420965
967	HC 589	2013	9767	SE Section 7	1S	12E	420966
968	HC 590	2013	9768	SE Section 7	1S	12E	420967
969	HC 591	2013	9769	SE Section 7	1S	12E	420968
970	HC 592	2013	9770	SE Section 7	1S	12E	420969
971	HC 593	2013	9771	SE Section 7	1S	12E	420970
972	HC 594	2013	9772	SW Section 7	1S	12E	420971
973	HC 595	2013	9773	SW Section 7	1S	12E	420972
974	HC 596	2013	9774	SW Section 7	1S	12E	420973
975	HC 597	2013	9775	SW Section 7	1S	12E	420974
976	HC 598	2013	9776	SE Section 12	1S	12E	420975

Total claims 976

NO. OF CLAIMS 976
 AMOUNT \$151,280.00
 RECEIPT NO. 3937108
 INIT. ESG
 BLM-ASO

RECEIVED
 CLIMATE STATE OFFICE
 2017 AUG 15 A 9 31
 PHOENIX, ARIZONA

United States Department of the Interior
Bureau of Land Management
 DIV OF LANDS, MINRLS & ENERGY
 ONE N CENTRAL AVE
 PHOENIX, AZ 85004 -4427
 Phone: 602-417-9200

Receipt

No: 3937108

Transaction #: 4046733	
Date of Transaction: 08/15/2017	
CUSTOMER:	
RESOLUTION COPPER COMPANY PO BOX 1944 SUPERIOR, AZ 85173-1944 US	

LINE #	QTY	DESCRIPTION	REMARKS	UNIT PRICE	TOTAL
1	1.00	LOCATABLE MINERALS / MINING CLAIMS- NOT NEW-UNADJUD, ONE AUTH NO. ONLY / MINING CLAIM MONEY RECEIVED CASES: AMC366558/\$151280.00	2018 MAINT (976)	- n/a -	151280.00
TOTAL:					\$151,280.00

PAYMENT INFORMATION			
1	AMOUNT:	151280.00	POSTMARKED: N/A
	TYPE:	CHECK	RECEIVED: 08/15/2017
	CHECK NO:	0080001739	
	NAME:	RESOLUTION COPPER 4700 S DAYBREAK PK WY SOUTH JORDAN UT 84095 US	

REMARKS

This receipt was generated by the automated BLM Collections and Billing System and is a paper representation of a portion of the official electronic record contained therein.

377139
401833
420864
415558

July 12, 2016
United States Department of Interior
Bureau of Land Management
Records Section
One North Central Avenue
Suite 800
Phoenix, Arizona 85011


**NOTICE OF INTENT TO HOLD AND
ANNUAL CLAIM MAINTENANCE FEES for 2016/2017,
By INTEGRITY LAND AND CATTLE LLC.**

To Whom It May Concern:

The Final Rule as published in the Federal Register implements provisions of the Interior Department and related agencies, *that a Statutorily Authorized Adjustment effective June 30, 2014 that requires an annual rental fee of \$155.00* (from \$100.00 in 2003 and prior) for each unpatented mining claim and site located and held under the General Mining Law of 1872.

This will serve as notice that **INTEGRITY Land and Cattle LLC.**, whose address for purposes of this filing is, **P.O. Box 1944, Superior, Arizona 85273** intends to hold the mining claims and /or mill sites (**302**) described in Exhibit A attached hereto for the assessment years **2016/2017**, by payment of the annual claim maintenance fee of **\$155.00** per claim or site. Payment of **\$46,810.00** is made herewith for such assessment year for each of the claims and sites. The name, BLM serial number, book and page or index number of recording of the location notice is official records of Gila & Pinal County, Arizona, of which are set forth in Exhibit A attached hereto and by this reference incorporated herein.

Sincerely,


Sterling Hundley
Financial Operations Officer
Integrity Land and Cattle LLC

RECEIVED
BLM AZ STATE OFFICE
2016 JUL 19 A 10:23
PHOENIX, ARIZONA

360 9488

ENTERED
JUL 20 2016
BY: RAm

**INTEGRITY LAND AND CATTLE LLC
 NOTICE OF "INTENT TO HOLD"
 THE FOREGOING UNPATENTED MINING CLAIMS FOR 2016/2017**

Name of Claim	Book	Page	Legal description	Township	Range	AMC
Wiley Bill #25	2007	8430	SW1/4 Section 7	1 S	14 E	377162
Wiley Bill #26	2007	8431	SE1/4 Section 7	1 S	14 E	377163
Wiley Bill #27	2007	8432	SW1/4 Section 7	1 S	14 E	377164
Wiley Bill #30	2007	1032	SE1/4 Section 7	1 S	14 E	377167
Wiley Bill #31	2007	1033	SE1/4 Section 7	1 S	14 E	377168
Wiley Bill #32	2007	1034	SE1/4 Section 7	1 S	14 E	377169
Wiley Bill #33	2007	1035	SE1/4 Section 7	1 S	14 E	377170
Wiley Bill #34	2007	1036	SE1/4 Section 7	1 S	14 E	377171
Wiley Bill #35	2007	1037	SE1/4 Section 7	1 S	14 E	377172
Wiley Bill #36	2007	1038	SE1/4 Section 7	1 S	14 E	377173
Wiley Bill #37	2007	1039	SE1/4 Section 7	1 S	14 E	377174
Wiley Bill #38	2007	1040	SE1/4 Section 7	1 S	14 E	377175
Wiley Bill #39	2007	1041	NE1/4 Section 7	1 S	14 E	377176
Wiley Bill #40	2007	1042	NE1/4 Section 7	1 S	14 E	377177
Wiley Bill #41	2007	1043	NE1/4 Section 7	1 S	14 E	377178
Wiley Bill #42	2007	1044	NE1/4 Section 7	1 S	14 E	377179
Wiley Bill #43	2007	1045	NE1/4 Section 7	1 S	14 E	377180
Wiley Bill #44	2007	1046	NE1/4 Section 7	1 S	14 E	377181
Wiley Bill #45	2007	1047	NE1/4 Section 7	1 S	14 E	377182
Wiley Bill #46	2007	1048	NE1/4 Section 7	1 S	14 E	377183
Wiley Bill #47	2007	1049	SW1/4 Section 8	1 S	14 E	377184
Wiley Bill #48	2007	1050	SW1/4 Section 8	1 S	14 E	377185
Wiley Bill #49	2007	1051	SW1/4 Section 8	1 S	14 E	377186
Wiley Bill #50	2007	1052	SW1/4 Section 8	1 S	14 E	377187
Wiley Bill #51	2007	1053	SW1/4 Section 8	1 S	14 E	377188
Wiley Bill #52	2007	1054	NW1/4 Section 8	1 S	14 E	377189
Wiley Bill #53	2007	1055	NW1/4 Section 8	1 S	14 E	377190
Wiley Bill #54	2007	1056	NW1/4 Section 8	1 S	14 E	377191
Wiley Bill #55	2007	1057	NW1/4 Section 8	1 S	14 E	377192
Wiley Bill #56	2007	1058	NW1/4 Section 8	1 S	14 E	377193
Wiley Bill #57	2007	1059	NW1/4 Section 8	1 S	14 E	377194
Wiley Bill #58	2007	1060	NW1/4 Section 8	1 S	14 E	377195
Wiley Bill #59	2007	1061	NW1/4 Section 8	1 S	14 E	377196
Wiley Bill #60	2007	1062	SW1/4 Section 5	1 S	14 E	377197
Wiley Bill #61	2007	1063	SW1/4 Section 5	1 S	14 E	377198
Wiley Bill #62	2007	1064	SW1/4 Section 5	1 S	14 E	377199
Wiley Bill #63	2007	1065	SW1/4 Section 5	1 S	14 E	377200
Wiley Bill #64	2007	1066	SW1/4 Section 5	1 S	14 E	377201
Wiley Bill #65	2007	1067	SW1/4 Section 5	1 S	14 E	377202
Wiley Bill #66	2007	1068	SW1/4 Section 5	1 S	14 E	377203
Wiley Bill #67	2007	1069	SE1/4 Section 5	1 S	14 E	377204
Wiley Bill #68	2007	1070	SE1/4 Section 5	1 S	14 E	377205
Wiley Bill #69	2007	1071	SE1/4 Section 5	1 S	14 E	377206
Wiley Bill #70	2007	1072	SE1/4 Section 5	1 S	14 E	377207
Wiley Bill #71	2007	1073	SE1/4 Section 5	1 S	14 E	377208
Wiley Bill #72	2007	8433	SE1/4 Section 13	1 S	13 E	377209
Wiley Bill #74	2007	1074	SE1/4 Section 32	1 N	14 E	377210
Wiley Bill #75	2007	1075	SE1/4 Section 32	1 N	14 E	377211
Wiley Bill #76	2007	1076	SE1/4 Section 32	1 N	14 E	377212
Wiley Bill #77	2007	1077	NE1/4 Section 32	1 N	14 E	377213

1
2
3
4
5
6
7
8
9
10
11
12
13
14
15
16
17
18
19
20
21
22
23
24
25
26
27
28
29
30
31
32
33
34
35
36
37
38
39
40
41
42
43
44
45
46
47
48
49
50

Wiley Bill #78	2007	1078	NE1/4 Section 32	1 N	14 E	377214	51
Wiley Bill #79	2007	1079	NE1/4 Section 32	1 N	14 E	377215	52
Wiley Bill #80	2007	1080	SW1/4 Section 28	1 N	14 E	377216	53
Wiley Bill #81	2007	1081	SW1/4 Section 28	1 N	14 E	377217	54
Wiley Bill #82	2007	1082	SW1/4 Section 28	1 N	14 E	377218	55
Wiley Bill #83	2007	1083	SW1/4 Section 28	1 N	14 E	377219	56
Wiley Bill #84	2007	1084	SW1/4 Section 28	1 N	14 E	377220	57
Wiley Bill #85	2007	1085	SW1/4 Section 28	1 N	14 E	377221	58
Wiley Bill #86	2007	1086	SW1/4 Section 28	1 N	14 E	377222	59
Westerly #1	2010	77284	NE 1/4 Section 19	2 S	11 E	401833	60
Westerly #2	2010	77285	NE 1/4 Section 19	2 S	11 E	401834	61
Westerly #3	2010	77286	NE 1/4 Section 19	2 S	11 E	401835	62
Westerly #4	2010	77287	NE 1/4 Section 19	2 S	11 E	401836	63
Westerly #5	2010	77288	NW 1/4 Section 19	2 S	11 E	401837	64
Westerly #6	2010	77289	NW 1/4 Section 19	2 S	11 E	401838	65
Westerly #7	2010	77290	NW 1/4 Section 19	2 S	11 E	401839	66
Westerly #8	2010	77291	NW 1/4 Section 19	2 S	11 E	401840	67
Westerly #9	2010	77292	NW 1/4 Section 19	2 S	11 E	401841	68
Westerly #10	2010	77293	NW 1/4 Section 19	2 S	11 E	401842	69
Westerly #11	2010	77294	NW 1/4 Section 19	2 S	11 E	401843	70
Westerly #12	2010	77295	NW 1/4 Section 19	2 S	11 E	401844	71
Westerly #13	2010	77296	NW 1/4 Section 19	2 S	11 E	401845	72
Westerly #14	2010	77297	NW 1/4 Section 19	2 S	11 E	401846	73
Westerly #15	2010	77298	NE 1/4 Section 19	2 S	11 E	401847	74
Westerly #16	2010	77299	NE 1/4 Section 19	2 S	11 E	401848	75
Westerly #17	2010	77300	NE 1/4 Section 19	2 S	11 E	401849	76
Westerly #18	2010	77301	NE 1/4 Section 19	2 S	11 E	401850	77
Westerly #19	2010	77302	SE 1/4 Section 19	2 S	11 E	401851	78
Westerly #20	2010	77303	SE 1/4 Section 19	2 S	11 E	401852	79
Westerly #21	2010	77304	SE 1/4 Section 19	2 S	11 E	401853	80
Westerly #22	2010	77305	SE 1/4 Section 19	2 S	11 E	401854	81
Westerly #23	2010	77306	SW 1/4 Section 19	2 S	11 E	401855	82
Westerly #24	2010	77307	SW 1/4 Section 19	2 S	11 E	401856	83
Westerly #25	2010	77308	SW 1/4 Section 19	2 S	11 E	401857	84
Westerly #26	2010	77309	SW 1/4 Section 19	2 S	11 E	401858	85
Westerly #27	2010	77310	SW 1/4 Section 19	2 S	11 E	401859	86
Westerly #28	2010	77311	SW 1/4 Section 19	2 S	11 E	401860	87
Westerly #29	2010	77312	SW 1/4 Section 19	2 S	11 E	401861	88
Westerly #30	2010	77313	SW 1/4 Section 19	2 S	11 E	401862	89
Westerly #31	2010	77314	SW 1/4 Section 19	2 S	11 E	401863	90
Westerly #32	2010	77315	SW 1/4 Section 19	2 S	11 E	401864	91
Westerly #33	2010	77316	SE 1/4 Section 19	2 S	11 E	401865	92
Westerly #34	2010	77317	SE 1/4 Section 19	2 S	11 E	401866	93
Westerly #35	2010	77318	SE 1/4 Section 19	2 S	11 E	401867	94
Westerly #36	2010	77319	SE 1/4 Section 19	2 S	11 E	401868	95
Westerly #37	2010	77320	NW 1/4 Section 29	2 S	11 E	401869	96
Westerly #38	2010	77321	NW 1/4 Section 29	2 S	11 E	401870	97
Westerly #39	2010	77322	NW 1/4 Section 29	2 S	11 E	401871	98
Westerly #40	2010	77323	NW 1/4 Section 29	2 S	11 E	401872	99
Westerly #41	2010	77324	NW 1/4 Section 29	2 S	11 E	401873	100
Westerly #42	2010	77325	NE 1/4 Section 29	2 S	11 E	401874	101
Westerly #43	2010	77326	NE 1/4 Section 29	2 S	11 E	401875	102
Westerly #44	2010	77327	NE 1/4 Section 29	2 S	11 E	401876	103
Westerly #45	2010	77328	NE 1/4 Section 29	2 S	11 E	401877	104
Westerly #46	2010	77329	NE 1/4 Section 29	2 S	11 E	401878	105
Westerly #47	2010	77330	NE 1/4 Section 29	2 S	11 E	401879	106
Westerly #48	2010	77331	NE 1/4 Section 29	2 S	11 E	401880	107

Westerly #49	2010	77332	NE 1/4 Section 29	2 S	11 E	401881	108
Westerly #50	2010	77333	NE 1/4 Section 29	2 S	11 E	401882	109
Westerly #51	2010	77334	NW 1/4 Section 29	2 S	11 E	401883	110
Westerly #52	2010	77335	NW 1/4 Section 29	2 S	11 E	401884	111
Westerly #53	2010	77336	NW 1/4 Section 29	2 S	11 E	401885	112
Westerly #54	2010	77337	NW 1/4 Section 29	2 S	11 E	401886	113
Westerly #55	2010	77338	NE 1/4 Section 30	2 S	11 E	401887	114
Westerly #56	2010	77339	NE 1/4 Section 30	2 S	11 E	401888	115
Westerly #57	2010	77340	NE 1/4 Section 30	2 S	11 E	401889	116
Westerly #58	2010	77341	NE 1/4 Section 30	2 S	11 E	401890	117
Westerly #59	2010	77342	NW 1/4 Section 30	2 S	11 E	401891	118
Westerly #60	2010	77343	NW 1/4 Section 30	2 S	11 E	401892	119
Westerly #61	2010	77344	NW 1/4 Section 30	2 S	11 E	401893	120
Westerly #62	2010	77345	NW 1/4 Section 30	2 S	11 E	401894	121
Westerly #63	2010	77346	NW 1/4 Section 30	2 S	11 E	401895	122
Westerly #64	2010	77347	SW 1/4 Section 30	2 S	11 E	401896	123
Westerly #65	2010	77348	SW 1/4 Section 30	2 S	11 E	401897	124
Westerly #66	2010	77349	SW 1/4 Section 30	2 S	11 E	401898	125
Westerly #67	2010	77350	SW 1/4 Section 30	2 S	11 E	401899	126
Westerly #68	2010	77351	SW 1/4 Section 30	2 S	11 E	401900	127
Westerly #69	2010	77352	SE 1/4 Section 30	2 S	11 E	401901	128
Westerly #70	2010	77353	SE 1/4 Section 30	2 S	11 E	401902	129
Westerly #71	2010	77354	SE 1/4 Section 30	2 S	11 E	401903	130
Westerly #72	2010	77355	SE 1/4 Section 30	2 S	11 E	401904	131
Westerly #73	2010	77356	SW 1/4 Section 29	2 S	11 E	401905	132
Westerly #74	2010	77357	SW 1/4 Section 29	2 S	11 E	401906	133
Westerly #75	2010	77358	SW 1/4 Section 29	2 S	11 E	401907	134
Westerly #76	2010	77359	SW 1/4 Section 29	2 S	11 E	401908	135
Westerly #77	2010	77360	SW 1/4 Section 29	2 S	11 E	401909	136
Westerly #78	2010	77361	SE 1/4 Section 29	2 S	11 E	401910	137
Westerly #79	2010	77362	SE 1/4 Section 29	2 S	11 E	401911	138
Westerly #80	2010	77363	SE 1/4 Section 29	2 S	11 E	401912	139
Westerly #81	2010	77364	SE 1/4 Section 29	2 S	11 E	401913	140
Westerly #82	2010	77365	SE 1/4 Section 29	2 S	11 E	401914	141
Westerly #83	2010	77366	SE 1/4 Section 29	2 S	11 E	401915	142
Westerly #84	2010	77367	SE 1/4 Section 29	2 S	11 E	401916	143
Westerly #85	2010	77368	SE 1/4 Section 29	2 S	11 E	401917	144
Westerly #86	2010	77369	SE 1/4 Section 29	2 S	11 E	401918	145
Westerly #87	2010	77370	SW 1/4 Section 29	2 S	11 E	401919	146
Westerly #88	2010	77371	SW 1/4 Section 29	2 S	11 E	401920	147
Westerly #89	2010	77372	SW 1/4 Section 29	2 S	11 E	401921	148
Westerly #90	2010	77373	SW 1/4 Section 29	2 S	11 E	401922	149
Westerly #91	2010	77374	SE 1/4 Section 29	2 S	11 E	401923	150
Westerly #92	2010	77375	SE 1/4 Section 30	2 S	11 E	401924	151
Westerly #93	2010	77376	SE 1/4 Section 30	2 S	11 E	401925	152
Westerly #94	2010	77377	SE 1/4 Section 30	2 S	11 E	401926	153
Westerly #95	2010	77378	SE 1/4 Section 30	2 S	11 E	401927	154
Westerly #96	2010	77379	SW 1/4 Section 30	2 S	11 E	401928	155
Westerly #97	2010	77380	SW 1/4 Section 30	2 S	11 E	401929	156
Westerly #98	2010	77381	SW 1/4 Section 30	2 S	11 E	401930	157
Westerly #99	2010	77382	SW 1/4 Section 30	2 S	11 E	401931	158
Westerly #100	2010	77383	NW 1/4 Section 31	2 S	11 E	401932	159
Westerly #101	2010	77384	NW 1/4 Section 31	2 S	11 E	401933	160
Westerly #102	2010	77385	NW 1/4 Section 31	2 S	11 E	401934	161
Westerly #103	2010	77386	NW 1/4 Section 31	2 S	11 E	401935	162
Westerly #104	2010	77387	NW 1/4 Section 31	2 S	11 E	401936	163
Westerly #105	2010	77388	NE 1/4 Section 31	2 S	11 E	401937	164

RECEIVED

JUL 19 10 55

Westerly #106	2010	77389	NE 1/4 Section 31	2 S	11 E	401938	165
Westerly #107	2010	77390	NE 1/4 Section 31	2 S	11 E	401939	166
Westerly #108	2010	77391	NE 1/4 Section 31	2 S	11 E	401940	167
Westerly #109	2010	77392	NE 1/4 Section 31	2 S	11 E	401941	168
Westerly #110	2010	77393	NE 1/4 Section 31	2 S	11 E	401942	169
Westerly #111	2010	77394	NE 1/4 Section 31	2 S	11 E	401943	170
Westerly #112	2010	77395	NE 1/4 Section 31	2 S	11 E	401944	171
Westerly #113	2010	77396	NW 1/4 Section 31	2 S	11 E	401945	172
Westerly #114	2010	77397	NW 1/4 Section 31	2 S	11 E	401946	173
Westerly #115	2010	77398	NW 1/4 Section 31	2 S	11 E	401947	174
Westerly #116	2010	77399	NW 1/4 Section 31	2 S	11 E	401948	175
Westerly #117	2010	77400	NW 1/4 Section 31	2 S	11 E	401949	176
Westerly #118	2010	77401	SW 1/4 Section 31	2 S	11 E	401950	177
Westerly #119	2010	77402	SW 1/4 Section 31	2 S	11 E	401951	178
Westerly #120	2010	77403	SW 1/4 Section 31	2 S	11 E	401952	179
Westerly #121	2010	77404	SW 1/4 Section 31	2 S	11 E	401953	180
Westerly #122	2010	77405	SW 1/4 Section 31	2 S	11 E	401954	181
Westerly #123	2010	77406	SE 1/4 Section 31	2 S	11 E	401955	182
Westerly #124	2010	77407	SE 1/4 Section 31	2 S	11 E	401956	183
Westerly #125	2010	77408	SE 1/4 Section 31	2 S	11 E	401957	184
Westerly #126	2010	77409	SE 1/4 Section 31	2 S	11 E	401958	185
Westerly #127	2010	77410	SE 1/4Section 31	2 S	11 E	401959	186
Westerly #128	2010	77411	SE 1/4Section 31	2 S	11 E	401960	187
Westerly #129	2010	77412	SE 1/4Section 31	2 S	11 E	401961	188
Westerly #130	2010	77413	SE 1/4Section 31	2 S	11 E	401962	189
Westerly #131	2010	77414	SW 1/4 Section 31	2 S	11 E	401963	190
Westerly #132	2010	77415	SW 1/4 Section 31	2 S	11 E	401964	191
Westerly #133	2010	77416	SW 1/4 Section 31	2 S	11 E	401965	192
Westerly #134	2010	77417	SW 1/4 Section 31	2 S	11 E	401966	193
Westerly #135	2010	77418	SW 1/4 Section 31	2 S	11 E	401967	194
Westerly #172	2013	9797	SE Section 5	3S	11E	420996	195
Westerly #173	2013	9798	SE Section 5	3S	11E	420997	196
Westerly #174	2013	9799	SE Section 5	3S	11E	420998	197
Westerly #175	2013	9800	SE Section 5	3S	11E	420999	198
Westerly #176	2013	9801	SE Section 5	3S	11E	421000	199
Westerly #177	2013	9802	SW Section 32	3S	11E	421001	200
Westerly #178	2013	9803	SW Section 32	3S	11E	421002	201
Westerly #179	2013	9804	SW Section 32	3S	11E	421003	202
Westerly #180	2013	9805	SW Section 32	3S	11E	421004	203
Westerly #181	2013	9806	SE Section 31	3S	11E	421005	204
Westerly #182	2013	9807	SE Section 31	3S	11E	421006	205
Westerly #183	2013	9808	SE Section 31	3S	11E	421007	206
Westerly #184	2013	9809	SE Section 31	3S	11E	421008	207
Westerly #185	2013	9810	SE Section 31	3S	11E	421009	208
Westerly #186	2013	9811	SW Section 31	3S	11E	421010	209
Westerly #187	2013	9812	SW Section 31	3S	11E	421011	210
Westerly #188	2013	9813	SW Section 31	3S	11E	421012	211
Westerly #189	2013	9814	SW Section 31	3S	11E	421013	212
Westerly #190	2013	9815	NW Section 6	3S	11E	421014	213
Westerly #191	2013	9816	NW Section 6	3S	11E	421015	214
Westerly #192	2013	9817	NW Section 6	3S	11E	421016	215
Westerly #193	2013	9818	NW Section 6	3S	11E	421017	216
Westerly #194	2013	9819	NW Section 6	3S	11E	421018	217
Westerly #195	2013	9820	NESection 6	3S	11E	421019	218
Westerly #196	2013	9821	NESection 6	3S	11E	421020	219
Westerly #197	2013	9822	NESection 6	3S	11E	421021	220
Westerly #198	2013	9823	NESection 6	3S	11E	421022	221

RECEIVED

Westerly #199	2013	9824	NW Section 5	3S	11E	421023	222
Westerly #200	2013	9825	NW Section 5	3S	11E	421024	223
Westerly #201	2013	9826	NW Section 5	3S	11E	421025	224
Westerly #202	2013	9827	NW Section 5	3S	11E	421026	225
Westerly #203	2013	9828	NW Section 5	3S	11E	421027	226
Westerly #204	2013	9829	NE Section 5	3S	11E	421028	227
Westerly #205	2013	9830	NE Section 5	3S	11E	421029	228
Westerly #206	2013	9831	NE Section 5	3S	11E	421030	229
Westerly #207	2013	9832	NE Section 5	3S	11E	421031	230
Westerly #208	2013	9833	SE Section 5	3S	11E	421032	231
Westerly #209	2013	9834	SE Section 5	3S	11E	421033	232
Westerly #210	2013	9835	SE Section 5	3S	11E	421034	233
Westerly #211	2013	9836	SE Section 5	3S	11E	421035	234
Westerly #212	2013	9837	SE Section 5	3S	11E	421036	235
Westerly #213	2013	9838	SW Section 5	3S	11E	421037	236
Westerly #214	2013	9839	SW Section 5	3S	11E	421038	237
Westerly #215	2013	9840	SW Section 5	3S	11E	421039	238
Westerly #216	2013	9841	SW Section 5	3S	11E	421040	239
Westerly #217	2013	9842	SE Section 6	3S	11E	421041	240
Westerly #218	2013	9843	SE Section 6	3S	11E	421042	241
Westerly #219	2013	9844	SE Section 6	3S	11E	421043	242
Westerly #220	2013	9845	SE Section 6	3S	11E	421044	243
Westerly #221	2013	9846	SE Section 6	3S	11E	421045	244
Westerly #222	2013	9847	SW Section 6	3S	11E	421046	245
Westerly #223	2013	9848	SW Section 6	3S	11E	421047	246
Westerly #224	2013	9849	SW Section 6	3S	11E	421048	247
Westerly #225	2013	9850	SW Section 6	3S	11E	421049	248
Westerly #226	2013	9851	SW Section 6	3S	11E	421050	249
Westerly #227	2013	9852	SW Section 6	3S	11E	421051	250
Westerly #228	2013	9853	SW Section 6	3S	11E	421052	251
Westerly #229	2013	9854	SW Section 6	3S	11E	421053	252
Westerly #230	2013	9855	NW Section 7	3S	11E	421054	253
Westerly #231	2013	9856	NE Section 7	3S	11E	421055	254
Westerly #232	2013	9857	NE Section 7	3S	11E	421056	255
Westerly #233	2013	9858	NE Section 7	3S	11E	421057	256
Westerly #234	2013	9859	NE Section 7	3S	11E	421058	257
Westerly #235	2013	9860	NE Section 7	3S	11E	421059	258
Westerly #236	2013	9861	SW Section 5	3S	11E	421060	259
Westerly #237	2013	9862	SW Section 5	3S	11E	421061	260
Westerly #238	2013	9863	SW Section 5	3S	11E	421062	261
Westerly #239	2013	9864	SE Section 5	3S	11E	421063	262
Westerly #240	2013	9865	SE Section 5	3S	11E	421064	263
Westerly #241	2013	9866	SE Section 5	3S	11E	421065	264
Westerly #242	2013	9867	SE Section 5	3S	11E	421066	265
Westerly #243	2013	9868	SE Section 5	3S	11E	421067	266
Westerly #136	2012	36738	NE 1/4 Section 20	2 S	11 E	415558	267
Westerly #137	2012	36739	NE 1/4 Section 20	2 S	11 E	415559	268
Westerly #138	2012	36740	NE 1/4 Section 20	2 S	11 E	415560	269
Westerly #139	2012	36741	NE 1/4 Section 20	2 S	11 E	415561	270
Westerly #140	2012	36742	NE 1/4 Section 20	2 S	11 E	415562	271
Westerly #141	2012	36743	NW 1/4 Section 20	2 S	11 E	415563	272
Westerly #142	2012	36744	NW 1/4 Section 20	2 S	11 E	415564	273
Westerly #143	2012	36745	NW 1/4 Section 20	2 S	11 E	415565	274
Westerly #144	2012	36746	NW 1/4 Section 20	2 S	11 E	415566	275
Westerly #145	2012	36747	NW 1/4 Section 20	2 S	11 E	415567	276
Westerly #146	2012	36748	NW 1/4 Section 20	2 S	11 E	415568	277
Westerly #147	2012	36749	NW 1/4 Section 20	2 S	11 E	415569	278

RECEIVED

Westerly #148	2012	36750	NW 1/4 Section 20	2 S	11 E	415570	279
Westerly #149	2012	36751	NE 1/4 Section 20	2 S	11 E	415571	280
Westerly #150	2012	36752	NE 1/4 Section 20	2 S	11 E	415572	281
Westerly #151	2012	36753	NE 1/4 Section 20	2 S	11 E	415573	282
Westerly #152	2012	36754	NE 1/4 Section 20	2 S	11 E	415574	283
Westerly #153	2012	36755	NE 1/4 Section 20	2 S	11 E	415575	284
Westerly #154	2012	36756	NE 1/4 Section 20	2 S	11 E	415576	285
Westerly #155	2012	36757	NE 1/4 Section 20	2 S	11 E	415577	286
Westerly #156	2012	36758	NE 1/4 Section 20	2 S	11 E	415578	287
Westerly #157	2012	36759	NE 1/4 Section 20	2 S	11 E	415579	288
Westerly #158	2012	36760	NE 1/4 Section 20	2 S	11 E	415580	289
Westerly #159	2012	36761	NW 1/4 Section 20	2 S	11 E	415581	290
Westerly #160	2012	36762	NW 1/4 Section 20	2 S	11 E	415582	291
Westerly #161	2012	36763	NW 1/4 Section 20	2 S	11 E	415583	292
Westerly #162	2012	36764	NW 1/4 Section 20	2 S	11 E	415584	293
Westerly #163	2012	36765	SW 1/4 Section 20	2 S	11 E	415585	294
Westerly #164	2012	36766	SW 1/4 Section 20	2 S	11 E	415586	295
Westerly #165	2012	36767	SW 1/4 Section 20	2 S	11 E	415587	296
Westerly #166	2012	36768	SW 1/4 Section 20	2 S	11 E	415588	297
Westerly #167	2012	36769	SE 1/4 Section 20	2 S	11 E	415589	298
Westerly #168	2012	36770	SE 1/4 Section 20	2 S	11 E	415590	299
Westerly #169	2012	36771	SE 1/4 Section 20	2 S	11 E	415591	300
Westerly #170	2012	36772	SE 1/4 Section 20	2 S	11 E	415592	301
Westerly #171	2012	36773	SE 1/4 Section 20	2 S	11 E	415593	302

Total claims 302

RECEIVED
 IN AZ STATE OFFICE
 2018 JUL 19 A 10:23
 PHOENIX, ARIZONA

United States Department of the Interior
Bureau of Land Management
 DIV OF LANDS, MINRLS & ENERGY
 ONE N CENTRAL AVE
 PHOENIX, AZ 85004 -4427
 Phone: 602-417-9200

Receipt

No: 3609488

Transaction #: 3712990	
Date of Transaction: 07/19/2016	
CUSTOMER:	
INTEGRITY LAND AND CATTLE LLC PO BOX 1944 SUPERIOR, AZ 85173-1944 US	

LINE #	QTY	DESCRIPTION	REMARKS	UNIT PRICE	TOTAL
1	1.00	LOCATABLE MINERALS / MINING CLAIMS- NOT NEW-UNADJUD, ONE AUTH NO. ONLY / MINING CLAIM MONEY RECEIVED CASES: AMC377162/\$46810.00	MAINT 2017/302	- n/a -	46810.00
TOTAL:					\$46,810.00

PAYMENT INFORMATION			
1	AMOUNT:	46810.00	POSTMARKED: N/A
	TYPE:	CHECK	RECEIVED: 07/19/2016
	CHECK NO:	0080001493	
	NAME:	RESOLUTION COPPER MINING 4700 S DAYBREAK PRKWY JORDAN UT 84095 US	

REMARKS

This receipt was generated by the automated BLM Collections and Billing System and is a paper representation of a portion of the official electronic record contained therein.

July 12, 2016

United States Department of Interior
Bureau of Land Management
Records Section
One North Central Avenue
Suite 800
Phoenix, Arizona 85011

366558
384892
417125
419583
424465
377139
428432
414403
420864


Notice of Intent
ANNUAL CLAIM MAINTENANCE FEES for 2016/2017,
By RESOLUTION COPPER COMPANY

To Whom It May Concern:

The Final Rule as published in the Federal Register implements provisions of the Interior Department and related agencies, *that a Statutorily Authorized Adjustment effective June 30, 2014 that requires an annual rental fee of \$155.00* for each unpatented mining claim and site located and held under the General Mining Law of 1872.

This will serve as notice that **RESOLUTION COPPER COMPANY**, a Delaware Corporation, whose address for purposes of this filing is P.O. Box 1944 Superior, Arizona 85273 intends to hold the mining claims and /or mill sites (976) described in **Exhibit "A"** attached hereto for the assessment years **2016/2017**, by payment of the annual claim maintenance fee of **\$155.00** per claim or site. Payment of **\$151,280.00** is made herewith for such assessment years for each of the unpatented lode claims and sites. The name, BLM serial number, book and page or index number of recording of the location notice is official records of Gila and Pinal Counties, Arizona, of which are set forth in **Exhibit "A"** attached hereto and by this reference incorporated herein.

Sincerely,


Sterling Hundley
Financial Operations Officer as Manger
RESOLUTION COPPER COMPANY

Telephone 520-689-9374

Cc: file

#3609478

ENTERED
JUL 20 2016
BY: RAM

2016 JUL 19 A 10:14

RECEIVED
BLM AZ STATE OFFICE

PHOENIX, ARIZONA

NOTICE OF INTENT TO HOLD
for filings years 2016/2017
RESOLUTION COPPER COMPANY

The foregoing unpatented mining claims

Total	Claim	Book	Page	Legal description	Townshi	Range	AMC
1	JUNO 1	2005	88490	SE 1/4 Section 23	1 N	13E	366558
2	JUNO 2	2005	88491	NE 1/4 Section 23	1N	13E	366559
3	JUNO 3	2005	88492	NE 1/4 Section 23	1N	13E	366560
4	JUNO 4	2005	88493	SE 1/4 Section 23	1N	13E	366561
5	JUNO 5	2005	88494	SE 1/4 Section 23	1N	13E	366562
6	JUNO 6	2005	88495	SE 1/4 Section 23	1N	13E	366563
7	JUNO 7	2005	88496	SE 1/4 Section 24	1N	13E	366564
8	JUNO 8	2005	88497	SE 1/4 Section 23	1N	13E	366565
9	JUNO 9	2005	88498	SW 1/4 Section 24	1N	13E	366566
10	JUNO 10	2005	88499	SW 1/4 Section 24	1N	13E	366567
11	JUNO 11	2005	88500	SW 1/4 Section 24	1N	13E	366568
12	JUNO 12	2005	88501	SW 1/4 Section 24	1N	13E	366569
13	JUNO 13	2005	88502	SW 1/4 Section 24	1N	13E	366570
14	JUNO 16	2005	88503	NW 1/4 Section 25	1N	13E	366571
15	Richard 1	2007	91252	NW 1/4 Section 34	1S	12E	384892
16	Richard 2	2007	91253	NW 1/4 Section 34	1S	12E	384893
17	Richard 3	2007	91254	NW 1/4 Section 34	1S	12E	384894
18	Richard 4	2007	91255	NW 1/4 Section 34	1S	12E	384895
19	Richard 5	2007	91256	NW 1/4 Section 34	1S	12E	384896
20	Richard 6	2007	91257	SW 1/4 Section 34	1S	12E	384897
21	Richard 7	2007	91258	SW 1/4 Section 34	1S	12E	384898
22	Richard 8	2007	91259	SW 1/4 Section 34	1S	12E	384899
23	Richard 9	2007	91260	SW 1/4 Section 34	1S	12E	384900
24	Richard 10	2007	91261	SW 1/4 Section 34	1S	12E	384901
25	Superior 170	2012	73726	NE 1/4 SEC 32	T1N	12E	417125
26	Superior 171	2012	73727	NE 1/4 SEC 32	T1N	12E	417126
27	Superior 172	2012	73728	NE 1/4 SEC 32	T1N	12E	417127
28	Superior 173	2012	73729	NE 1/4 SEC 32	T1N	12E	417128
29	Superior 174	2012	73730	NW 1/4 SEC 32	T1N	12E	417129
30	Superior 175	2012	73731	NW 1/4 SEC 32	T1N	12E	417130
31	Superior 176	2012	73732	NW 1/4 SEC 32	T1N	12E	417131
32	Superior 177	2012	73733	NW 1/4 SEC 32	T1N	12E	417132
33	Superior 178	2012	73734	NW 1/4 SEC 32	T1N	12E	417133
34	Superior 179	2012	73735	NW 1/4 SEC 32	T1N	12E	417134
35	Superior 196	2012	73736	NW 1/4 SEC 32	T1N	12E	417135
36	Superior 197	2012	73737	SE 1/4 SEC 31	T1N	12E	417136
37	Superior 224	2012	73738	NE 1/4 SEC 5	T1S	12E	417137

38	Superior 225	2012	73739	NE 1/4 SEC 5	T1S	12E	417138
39	Superior 226	2012	73740	NE 1/4 SEC 5	T1S	12E	417139
40	Superior 227	2012	73741	NE 1/4 SEC 5	T1S	12E	417140
41	Superior 228	2012	73742	SE 1/4 SEC 5	T1S	12E	417141
42	Superior 229	2012	73743	SE 1/4 SEC 5	T1S	12E	417142
43	Superior 230	2012	73744	SE 1/4 SEC 5	T1S	12E	417143
44	Superior 231	2012	73745	SE 1/4 SEC 5	T1S	12E	417144
45	Superior 277	2012	73746	SE 1/4 SEC 5	T1S	12E	417145
46	Superior 278	2012	73747	SE 1/4 SEC 5	T1S	12E	417146
47	Superior 279	2012	73748	SE 1/4 SEC 5	T1S	12E	417147
48	Superior 280	2012	73749	SE 1/4 SEC 5	T1S	12E	417148
49	Superior 281	2012	73750	SE 1/4 SEC 5	T1S	12E	417149
50	Superior 282	2012	73751	SE 1/4 SEC 5	T1S	12E	417150
51	Superior 283	2012	73752	SE 1/4 SEC 5	T1S	12E	417151
52	Superior 284	2012	73753	SE 1/4 SEC 5	T1S	12E	417152
53	Superior 285	2012	73754	NW 1/4 SEC 9	T1S	12E	417153
54	Superior 286	2012	73755	NW 1/4 SEC 9	T1S	12E	417154
55	Superior 287	2012	73756	NW 1/4 SEC 9	T1S	12E	417155
56	Superior 288	2012	73757	NW 1/4 SEC 9	T1S	12E	417156
57	Superior 289	2012	73758	NE 1/4 SEC 9	T1S	12E	417157
58	Superior 290	2012	73759	NE 1/4 SEC 9	T1S	12E	417158
59	Superior 291	2012	73760	NE 1/4 SEC 9	T1S	12E	417159
60	Superior 292	2012	73761	NE 1/4 SEC 9	T1S	12E	417160
61	Superior 293	2012	73762	NE 1/4 SEC 9	T1S	12E	417161
62	Superior 294	2012	73763	NE 1/4 SEC 9	T1S	12E	417162
63	Superior 295	2012	73764	NW 1/4 SEC 10	T1S	12E	417163
64	Superior 296	2012	73765	NW 1/4 SEC 10	T1S	12E	417164
65	Superior 297	2012	73766	NW 1/4 SEC 10	T1S	12E	417165
66	Superior 298	2012	73767	NE 1/4 SEC 10	T1S	12E	417166
67	Superior 299	2012	73768	NE 1/4 SEC 10	T1S	12E	417167
68	Superior 300	2012	73769	NE 1/4 SEC 10	T1S	12E	417168
69	Superior 301	2012	73770	NE 1/4 SEC 10	T1S	12E	417169
70	Superior 312	2012	73771	NE 1/4 SEC 10	T1S	12E	417170
71	Superior 313	2012	73772	NE 1/4 SEC 10	T1S	12E	417171
72	Superior 314	2012	73773	NE 1/4 SEC 10	T1S	12E	417172
73	Superior 315	2012	73774	NE 1/4 SEC 10	T1S	12E	417173
74	Superior 316	2012	73775	NW 1/4 SEC 10	T1S	12E	417174
75	Superior 317	2012	73776	NW 1/4 SEC 10	T1S	12E	417175
76	Superior 318	2012	73777	NW 1/4 SEC 10	T1S	12E	417176
77	Superior 319	2012	73778	NW 1/4 SEC 10	T1S	12E	417177
78	Superior 320	2012	73779	NE 1/4 SEC 9	T1S	12E	417178
79	Superior 321	2012	73780	NE 1/4 SEC 9	T1S	12E	417179
80	Superior 322	2012	73781	NE 1/4 SEC 9	T1S	12E	417180
81	Superior 323	2012	73782	NE 1/4 SEC 9	T1S	12E	417181

82	Superior 324	2012	73783	NE 1/4 SEC 9	T1S	12E	417182
83	Superior 325	2012	73784	NW 1/4 SEC 9	T1S	12E	417183
84	Superior 326	2012	73785	NW 1/4 SEC 9	T1S	12E	417184
85	Superior 327	2012	73786	NW 1/4 SEC 9	T1S	12E	417185
86	Superior 328	2012	73787	NW 1/4 SEC 9	T1S	12E	417186
87	Superior 329	2012	73788	SW 1/4 SEC 9	T1S	12E	417187
88	Superior 330	2012	73789	SW 1/4 SEC 9	T1S	12E	417188
89	Superior 331	2012	73790	SW 1/4 SEC 9	T1S	12E	417189
90	Superior 332	2012	73791	SW 1/4 SEC 9	T1S	12E	417190
91	Superior 333	2012	73792	SE 14 SEC 9	T1S	12E	417191
92	Superior 334	2012	73793	SE 14 SEC 9	T1S	12E	417192
93	Superior 335	2012	73794	SE 14 SEC 9	T1S	12E	417193
94	Superior 336	2012	73795	SE 14 SEC 9	T1S	12E	417194
95	Superior 337	2012	73796	SE 14 SEC 9	T1S	12E	417195
96	Superior 338	2012	73797	SW 1/4 SEC 10	T1S	12E	417196
97	Superior 339	2012	73798	SW 1/4 SEC 10	T1S	12E	417197
98	Superior 340	2012	73799	SW 1/4 SEC 10	T1S	12E	417198
99	Superior 341	2012	73800	SW 1/4 SEC 10	T1S	12E	417199
100	Superior 342	2012	73801	NE 1/4 SEC 10	T1S	12E	417200
101	Superior 343	2012	73802	SE 1/4 SEC 10	T1S	12E	417201
102	Superior 344	2012	73803	SE 1/4 SEC 10	T1S	12E	417202
103	Superior 345	2012	73804	SE 1/4 SEC 10	T1S	12E	417203
104	Superior 348	2012	73805	NE 1/4 SEC 15	T1S	12E	417204
105	Superior 349	2012	73806	NE 1/4 SEC 15	T1S	12E	417205
106	Superior 350	2012	73807	NE 1/4 SEC 15	T1S	12E	417206
107	Superior 351	2012	73808	NE 1/4 SEC 15	T1S	12E	417207
108	Superior 352	2012	73809	NW 1/4 SEC 15	T1S	12E	417208
109	Superior 353	2012	73810	NW 1/4 SEC 15	T1S	12E	417209
110	Superior 354	2012	73811	NW 1/4 SEC 15	T1S	12E	417210
111	Superior 355	2012	73812	NW 1/4 SEC 15	T1S	12E	417211
112	Superior 356	2012	73813	NE 1/4 SEC 16	T1S	12E	417212
113	Superior 357	2012	73814	NE 1/4 SEC 16	T1S	12E	417213
114	Superior 358	2012	73815	NE 1/4 SEC 16	T1S	12E	417214
115	Superior 359	2012	73816	NE 1/4 SEC 16	T1S	12E	417215
116	Superior 360	2012	73817	NE 1/4 SEC 16	T1S	12E	417216
117	Superior 361	2012	73818	NW 1/4 SEC 16	T1S	12E	417217
118	Superior 362	2012	73819	NW 1/4 SEC 16	T1S	12E	417218
119	Superior 363	2012	73820	NW 1/4 SEC 16	T1S	12E	417219
120	Superior 364	2012	73821	NW 1/4 SEC 16	T1S	12E	417220
121	Superior 365	2012	73822	NW 1/4 SEC 16	T1S	12E	417221
122	Superior 366	2012	73823	NW 1/4 SEC 16	T1S	12E	417222
123	Superior 367	2012	73824	NW 1/4 SEC 16	T1S	12E	417223
124	Superior 368	2012	73825	NE 1/4 SEC 16	T1S	12E	417224
125	Superior 369	2012	73826	NE 1/4 SEC 16	T1S	12E	417225

126	Superior 370	2012	73827	NE 1/4 SEC 16	T1S	12E	417226
127	Superior 371	2012	73828	NE 1/4 SEC 16	T1S	12E	417227
128	Superior 372	2012	73829	NE 1/4 SEC 16	T1S	12E	417228
129	Superior 373	2012	73830	NE 1/4 SEC 16	T1S	12E	417229
130	Superior 374	2012	73831	NW 1/4 SEC 15	T1S	12E	417230
131	Superior 375	2012	73832	NW 1/4 SEC 15	T1S	12E	417231
132	Superior 376	2012	73833	NW 1/4 SEC 15	T1S	12E	417232
133	Superior 377	2012	73834	NE 1/4 SEC 15	T1S	12E	417233
134	Superior 378	2012	73835	NE 1/4 SEC 15	T1S	12E	417234
135	Superior 379	2012	73836	SW 1/4 SEC 15	T1S	12E	417235
136	Superior 380	2012	73837	SW 1/4 SEC 15	T1S	12E	417236
137	Superior 381	2012	73838	SW 1/4 SEC 15	T1S	12E	417237
138	Superior 382	2012	73839	SW 1/4 SEC 15	T1S	12E	417238
139	Superior 383	2012	73840	SE 1/4 SEC 16	T1S	12E	417239
140	Superior 384	2012	73841	SE 1/4 SEC 16	T1S	12E	417240
141	Superior 385	2012	73842	SE 1/4 SEC 16	T1S	12E	417241
142	Superior 386	2012	73843	SE 1/4 SEC 16	T1S	12E	417242
143	Superior 387	2012	73844	NE 1/4 SEC 16	T1S	12E	417243
144	Superior 388	2012	73845	SW 1/4 SEC 16	T1S	12E	417244
145	Superior 389	2012	73846	SW 1/4 SEC 16	T1S	12E	417245
146	Superior 390	2012	73847	SW 1/4 SEC 16	T1S	12E	417246
147	Superior 391	2012	73848	SW 1/4 SEC 16	T1S	12E	417247
148	Superior 392	2012	73849	NW 1/4 SEC 16	T1S	12E	417248
149	Superior 397	2012	73850	NE 1/4 SEC 15	T1S	12E	417249
150	Superior 398	2012	73851	NE 1/4 SEC 15	T1S	12E	417250
151	Superior 399	2012	73852	NE 1/4 SEC 15	T1S	12E	417251
152	Superior 400	2012	73853	SE 1/4 SEC 15	T1S	12E	417252
153	Superior 401	2012	73854	SE 1/4 SEC 15	T1S	12E	417253
154	Superior 402	2012	73855	SE 1/4 SEC 15	T1S	12E	417254
155	Superior 405	2012	73856	SE 1/4 SEC 15	T1S	12E	417255
156	Superior 406	2012	73857	SE 1/4 SEC 15	T1S	12E	417256
157	Superior 407	2012	73858	SE 1/4 SEC 15	T1S	12E	417257
158	Superior 408	2012	73859	SE 1/4 SEC 15	T1S	12E	417258
159	Superior 409	2012	73860	SW 1/4 SEC 15	T1S	12E	417259
160	Superior 410	2012	73861	SW 1/4 SEC 15	T1S	12E	417260
161	Superior 411	2012	73862	SW 1/4 SEC 15	T1S	12E	417261
162	Superior 412	2012	73863	SW 1/4 SEC 15	T1S	12E	417262
163	Superior 413	2012	73864	SE 1/4 SEC 16	T1S	12E	417263
164	Superior 414	2012	73865	SE 1/4 SEC 16	T1S	12E	417264
165	Superior 415	2012	73866	SE 1/4 SEC 16	T1S	12E	417265
166	Superior 416	2012	73867	SE 1/4 SEC 16	T1S	12E	417266
167	Superior 417	2012	73868	SE 1/4 SEC 16	T1S	12E	417267
168	Superior 418	2012	73869	SW 1/4 SEC 16	T1S	12E	417268
169	Superior 419	2012	73870	SW 1/4 SEC 16	T1S	12E	417269

170	Superior 420	2012	73871	SW 1/4 SEC 16	T1S	12E	417270
171	Superior 421	2012	73872	SW 1/4 SEC 16	T1S	12E	417271
172	Superior 422	2012	73873	SW 1/4 SEC 16	T1S	12E	417272
173	Superior 423	2012	73874	SW 1/4 SEC 16	T1S	12E	417273
174	Superior 424	2012	73875	SW 1/4 SEC 16	T1S	12E	417274
175	Superior 425	2012	73876	SW 1/4 SEC 16	T1S	12E	417275
176	Superior 426	2012	73877	SE 1/4 SEC 16	T1S	12E	417276
177	Superior 427	2012	73878	SE 1/4 SEC 16	T1S	12E	417277
178	Superior 428	2012	73879	SE 1/4 SEC 16	T1S	12E	417278
179	Superior 429	2012	73880	SE 1/4 SEC 16	T1S	12E	417279
180	Superior 430	2012	73881	SE 1/4 SEC 16	T1S	12E	417280
181	Superior 431	2012	73882	SW 1/4 SEC 15	T1S	12E	417281
182	Superior 432	2012	73883	SW 1/4 SEC 15	T1S	12E	417282
183	Superior 433	2012	73884	SW 1/4 SEC 15	T1S	12E	417283
184	Superior 434	2012	73885	SW 1/4 SEC 15	T1S	12E	417284
185	Superior 435	2012	73886	SE 1/4 SEC 15	T1S	12E	417285
186	Superior 436	2012	73887	SE 1/4 SEC 15	T1S	12E	417286
187	Superior 437	2012	73888	SE 1/4 SEC 15	T1S	12E	417287
188	Superior 438	2012	73889	SE 1/4 SEC 15	T1S	12E	417288
189	Superior 441	2012	73890	NE 1/4 SEC 22	T1S	12E	417289
190	Superior 442	2012	73891	NE 1/4 SEC 22	T1S	12E	417290
191	Superior 443	2012	73892	NE 1/4 SEC 22	T1S	12E	417291
192	Superior 444	2012	73893	NE 1/4 SEC 22	T1S	12E	417292
193	Superior 445	2012	73894	NW 1/4 SEC 22	T1S	12E	417293
194	Superior 446	2012	73895	NW 1/4 SEC 22	T1S	12E	417294
195	Superior 447	2012	73896	NW 1/4 SEC 22	T1S	12E	417295
196	Superior 448	2012	73897	NW 1/4 SEC 22	T1S	12E	417296
197	Superior 449	2012	73898	NE 1/4 SEC 21	T1S	12E	417297
198	Superior 450	2012	73899	NE 1/4 SEC 21	T1S	12E	417298
199	Superior 451	2012	73900	NE 1/4 SEC 21	T1S	12E	417299
200	Superior 452	2012	73901	NE 1/4 SEC 21	T1S	12E	417300
201	Superior 453	2012	73902	NE 1/4 SEC 21	T1S	12E	417301
202	Superior 454	2012	73903	NW 1/4 SEC 21	T1S	12E	417302
203	Superior 455	2012	73904	NW 1/4 SEC 21	T1S	12E	417303
204	Superior 456	2012	73905	NW 1/4 SEC 21	T1S	12E	417304
205	Superior 457	2012	73906	NW 1/4 SEC 21	T1S	12E	417305
206	Superior 458	2012	73907	SW 1/4 SEC 22	T1S	12E	417306
207	Superior 459	2012	73908	SW 1/4 SEC 22	T1S	12E	417307
208	Superior 460	2012	73909	SW 1/4 SEC 22	T1S	12E	417308
209	Superior 461	2012	73910	SW 1/4 SEC 22	T1S	12E	417309
210	Superior 462	2012	73911	NE 1/4 SEC 22	T1S	12E	417310
211	Superior 463	2012	73912	SE 1/4 SEC 22	T1S	12E	417311
212	Superior 464	2012	73913	SE 1/4 SEC 22	T1S	12E	417312
213	Superior 465	2012	73914	SE 1/4 SEC 22	T1S	12E	417313

214	Superior 466	2012	73915	SE 1/4 SEC 22	T1S	12E	417314
215	Superior 467	2012	73916	NE 1/4 SEC 27	T1S	12E	417315
216	Superior 468	2012	73917	NE 1/4 SEC 27	T1S	12E	417316
217	Superior 469	2012	73918	NE 1/4 SEC 27	T1S	12E	417317
218	Superior 470	2012	73919	NE 1/4 SEC 27	T1S	12E	417318
219	Superior 471	2012	73920	NE 1/4 SEC 27	T1S	12E	417319
220	Superior 472	2012	73921	NW 1/4 SEC 27	T1S	12E	417320
221	Superior 473	2012	73922	NW 1/4 SEC 27	T1S	12E	417321
222	Superior 474	2012	73923	NW 1/4 SEC 27	T1S	12E	417322
223	Superior 475	2012	73924	NW 1/4 SEC 27	T1S	12E	417323
224	Superior 476	2012	73925	NE 1/4 SEC 27	T1S	12E	417324
225	Superior 477	2012	73926	NE 1/4 SEC 27	T1S	12E	417325
226	Superior 478	2012	73927	NE 1/4 SEC 27	T1S	12E	417326
227	HC 1	2012	104632	NE 1/4 SEC 16	T1S	12E	419583
228	HC 2	2012	104633	NE 1/4 SEC 17	T1S	12E	419584
229	HC 3	2012	104634	NW 1/4 SEC 17	T1S	12E	419585
230	HC 4	2012	104635	NW 1/4 SEC 17	T1S	12E	419586
231	HC 5	2012	104636	NW 1/4 SEC 18	T1S	12E	419587
232	HC 6	2012	104637	NW 1/4 SEC 18	T1S	12E	419588
233	HC 7	2012	104638	NW 1/4 SEC 18	T1S	12E	419589
234	HC 8	2012	104639	NW 1/4 SEC 18	T1S	12E	419590
235	HC 9	2012	104640	NW 1/4 SEC 13	T1S	11E	419591
236	HC 10	2012	104641	NW 1/4 SEC 13	T1S	11E	419592
237	HC 11	2012	104642	NE 1/4 SEC 14	T1S	11E	419593
238	HC 12	2012	104643	NE 1/4 SEC 14	T1S	11E	419594
239	HC 13	2012	104644	NE 1/4 SEC 14	T1S	11E	419595
240	HC 14	2012	104645	NW 1/4 Sec 14	T1S	11E	419596
241	HC 15	2012	104646	NW 1/4 Sec 14	T1S	11E	419597
242	HC 16	2012	104647	NE 1/4 Sec 15	T1S	11E	419598
243	HC 17	2012	104648	NE 1/4 Sec 15	T1S	11E	419599
244	HC 18	2012	104649	NE 1/4 Sec 15	T1S	11E	419600
245	HC 19	2012	104650	NE 1/4 Sec 15	T1S	11E	419601
246	HC 20	2012	104651	NE 1/4 Sec 15	T1S	11E	419602
247	HC 21	2012	104652	NE 1/4 Sec 15	T1S	11E	419603
248	HC 22	2012	104653	NW 1/4 Sec 14	T1S	11E	419604
249	HC 23	2012	104654	NW 1/4 Sec 14	T1S	11E	419605
250	HC 24	2012	104655	NW 1/4 Sec 14	T1S	11E	419606
251	HC 25	2012	104656	NE 1/4 Sec 14	T1S	11E	419607
252	HC 26	2012	104657	NE 1/4 Sec 14	T1S	11E	419608
253	HC 27	2012	104658	NE 1/4 Sec 14	T1S	11E	419609
254	HC 28	2012	104659	NE 1/4 Sec 14	T1S	11E	419610
255	HC 29	2012	104660	NE 1/4 Sec 14	T1S	11E	419611
256	HC 30	2012	104661	NW 1/4 Sec 13	T1S	11E	419612
257	HC 31	2012	104662	NW 1/4 Sec 13	T1S	11E	419613

258	HC 32	2012	104663	NW 1/4 Sec 13	T1S	11E	419614
259	HC 33	2012	104664	NW 1/4 Sec 13	T1S	11E	419615
260	HC 34	2012	104665	NW 1/4 Sec 13	T1S	11E	419616
261	HC 35	2012	104666	NE 1/4 Sec 13	T1S	11E	419617
262	HC 36	2012	104667	NE 1/4 Sec 13	T1S	11E	419618
263	HC 37	2012	104668	NW 1/4 Sec 18	T1S	12E	419619
264	HC 38	2012	104669	NW 1/4 Sec 18	T1S	12E	419620
265	HC 39	2012	104670	NW 1/4 Sec 18	T1S	12E	419621
266	HC 40	2012	104671	NW 1/4 Sec 18	T1S	12E	419622
267	HC 41	2012	104672	NW 1/4 Sec 18	T1S	12E	419623
268	HC 42	2012	104673	NE 1/4 of Sec 18	T1S	12E	419624
269	HC 43	2012	104674	NE 1/4 of Sec 18	T1S	12E	419625
270	HC 44	2012	104675	NE 1/4 of Sec 18	T1S	12E	419626
271	HC 45	2012	104676	NE 1/4 of Sec 18	T1S	12E	419627
272	HC 46	2012	104677	NW 1/4 Sec 17	T1S	12E	419628
273	HC 47	2012	104678	NW 1/4 Sec 17	T1S	12E	419629
274	HC 48	2012	104679	NW 1/4 Sec 17	T1S	12E	419630
275	HC 49	2012	104680	NW 1/4 Sec 17	T1S	12E	419631
276	HC 50	2012	104681	NW 1/4 Sec 17	T1S	12E	419632
277	HC 51	2012	104682	NE 1/4 Sec 17	T1S	12E	419633
278	HC 52	2012	104683	NE 1/4 Sec 17	T1S	12E	419634
279	HC 53	2012	104684	NE 1/4 Sec 17	T1S	12E	419635
280	HC 54	2012	104685	NE 1/4 Sec 17	T1S	12E	419636
281	HC 55	2012	104686	NE 1/4 Sec 17	T1S	12E	419637
282	HC 56	2012	104687	NE 1/4 Sec 17	T1S	12E	419638
283	HC 57	2012	104688	NE 1/4 Sec 17	T1S	12E	419639
284	HC 58	2012	104689	NE 1/4 Sec 17	T1S	12E	419640
285	HC 59	2012	104690	SW 1/4 Sec 17	T1S	12E	419641
286	HC 60	2012	104691	NW 1/4 Sec 17	T1S	12E	419642
287	HC 61	2012	104692	NW 1/4 Sec 17	T1S	12E	419643
288	HC 62	2012	104693	NW 1/4 Sec 17	T1S	12E	419644
289	HC 63	2012	104694	NW 1/4 Sec 17	T1S	12E	419645
290	HC 64	2012	104695	SW 1/4 Sec 17	T1S	12E	419646
291	HC 65	2012	104696	NE 1/4 Sec 18	T1S	12E	419647
292	HC 66	2012	104697	NE 1/4 Sec 18	T1S	12E	419648
293	HC 67	2012	104698	NE 1/4 Sec 18	T1S	12E	419649
294	HC 68	2012	104699	SW 1/4 Sec 18	T1S	12E	419650
295	HC 69	2012	104700	NW 1/4 Sec 18	T1S	12E	419651
296	HC 70	2012	104701	NW 1/4 Sec 18	T1S	12E	419652
297	HC 71	2012	104702	NW 1/4 Sec 18	T1S	12E	419653
298	HC 72	2012	104703	NW 1/4 Sec 18	T1S	12E	419654
299	HC 73	2012	104704	NE 1/4 SEC 13	T1S	11E	419655
300	HC 74	2012	104705	NE 1/4 SEC 13	T1S	11E	419656
301	HC 75	2012	104706	NE 1/4 SEC 13	T1S	11E	419657

302	HC 76	2012	104707	NE 1/4 SEC 13	T1S	11E	419658
303	HC 77	2012	104708	SW 1/4 SEC 13	T1S	11E	419659
304	HC 78	2012	104709	NW 1/4 SEC 13	T1S	11E	419660
305	HC 79	2012	104710	NW 1/4 SEC 13	T1S	11E	419661
306	HC 80	2012	104711	NW 1/4 SEC 13	T1S	11E	419662
307	HC 81	2012	104712	NW 1/4 SEC 13	T1S	11E	419663
308	HC 82	2012	104713	NE 1/4 SEC 14	T1S	11E	419664
309	HC 83	2012	104714	NE 1/4 SEC 14	T1S	11E	419665
310	HC 84	2012	104715	NE 1/4 SEC 14	T1S	11E	419666
311	HC 85	2012	104716	NE 1/4 SEC 14	T1S	11E	419667
312	HC 86	2012	104717	NW 1/4 SEC 14	T1S	11E	419668
313	HC 87	2012	104718	NW 1/4 SEC 14	T1S	11E	419669
314	HC 88	2012	104719	NW 1/4 SEC 14	T1S	11E	419670
315	HC 89	2012	104720	NW 1/4 SEC 14	T1S	11E	419671
316	HC 90	2012	104721	NW 1/4 SEC 14	T1S	11E	419672
317	HC 91	2012	104722	NE 1/4 SEC 15	T1S	11E	419673
318	HC 92	2012	104723	NE 1/4 SEC 15	T1S	11E	419674
319	HC 93	2012	104724	NE 1/4 SEC 15	T1S	11E	419675
320	HC 94	2012	104725	NE 1/4 SEC 15	T1S	11E	419676
321	HC 95	2012	104726	SE 1/4 SEC 15	T1S	11E	419677
322	HC 96	2012	104727	NW 1/4 Sec 15	T1S	11E	419678
323	HC 97	2012	104728	NW 1/4 Sec 15	T1S	11E	419679
324	HC 98	2012	104729	SW 1/4 Sec 15	T1S	11E	419680
325	HC 99	2012	104730	SW 1/4 Sec 15	T1S	11E	419681
326	HC 100	2012	104731	SW 1/4 Sec 15	T1S	11E	419682
327	HC 101	2012	104732	SW 1/4 Sec 15	T1S	11E	419683
328	HC 102	2012	104733	SW 1/4 Sec 15	T1S	11E	419684
329	HC 103	2012	104734	SW 1/4 Sec 15	T1S	11E	419685
330	HC 104	2012	104735	SE 1/4 Sec 15	T1S	11E	419686
331	HC 105	2012	104736	SE 1/4 Sec 15	T1S	11E	419687
332	HC 106	2012	104737	SE 1/4 Sec 15	T1S	11E	419688
333	HC 107	2012	104738	SE 1/4 Sec 15	T1S	11E	419689
334	HC 108	2012	104739	SE 1/4 Sec 15	T1S	11E	419690
335	HC 109	2012	104740	SW 1/4 Sec 14	T1S	11E	419691
336	HC 110	2012	104741	SW 1/4 Sec 14	T1S	11E	419692
337	HC 111	2012	104742	SW 1/4 Sec 14	T1S	11E	419693
338	HC 112	2012	104743	SW 1/4 Sec 14	T1S	11E	419694
339	HC 113	2012	104744	SE 1/4 Sec 14	T1S	11E	419695
340	HC 114	2012	104745	SE 1/4 Sec 14	T1S	11E	419696
341	HC 115	2012	104746	SE 1/4 Sec 14	T1S	11E	419697
342	HC 116	2012	104747	SE 1/4 Sec 14	T1S	11E	419698
343	HC 117	2012	104748	SE 1/4 Sec 14	T1S	11E	419699
344	HC 118	2012	104749	SW 1/4 Sec 13	T1S	11E	419700
345	HC 119	2012	104750	SW 1/4 Sec 13	T1S	11E	419701

346	HC 120	2012	104751	SW 1/4 Sec 13	T1S	11E	419702
347	HC 121	2012	104752	SW 1/4 Sec 13	T1S	11E	419703
348	HC 122	2012	104753	SW 1/4 Sec 13	T1S	11E	419704
349	HC 123	2012	104754	SE 1/4 Sec 13	T1S	11E	419705
350	HC 124	2012	104755	SE 1/4 Sec 13	T1S	11E	419706
351	HC 125	2012	104756	SE 1/4 Sec 13	T1S	11E	419707
352	HC 126	2012	104757	SE 1/4 Sec 13	T1S	11E	419708
353	HC 127	2012	104758	SW 1/4 Sec 18	T1S	12E	419709
354	HC 128	2012	104759	SW 1/4 Sec 18	T1S	12E	419710
355	HC 129	2012	104760	SW 1/4 Sec 18	T1S	12E	419711
356	HC 130	2012	104761	SW 1/4 Sec 18	T1S	12E	419712
357	HC 131	2012	104762	SW 1/4 Sec 18	T1S	12E	419713
358	HC 132	2012	104763	SE 1/4 Sec 18	T1S	12E	419714
359	HC 133	2012	104764	SE 1/4 Sec 18	T1S	12E	419715
360	HC 134	2012	104765	SE 1/4 Sec 18	T1S	12E	419716
361	HC 135	2012	104766	SE 1/4 Sec 18	T1S	12E	419717
362	HC 136	2012	104767	SW 1/4 Sec 17	T1S	12E	419718
363	HC 137	2012	104768	SW 1/4 Sec 17	T1S	12E	419719
364	HC 138	2012	104769	SW 1/4 Sec 17	T1S	12E	419720
365	HC 139	2012	104770	SW 1/4 Sec 17	T1S	12E	419721
366	HC 140	2012	104771	SW 1/4 Sec 17	T1S	12E	419722
367	HC 141	2012	104772	NW 1/4 Sec 20	T1S	12E	419723
368	HC 142	2012	104773	NW 1/4 Sec 20	T1S	12E	419724
369	HC 143	2012	104774	NW 1/4 Sec 20	T1S	12E	419725
370	HC 144	2012	104775	NE 1/4 Sec 19	T1S	12E	419726
371	HC 145	2012	104776	NE 1/4 Sec 19	T1S	12E	419727
372	HC 146	2012	104777	NE 1/4 Sec 19	T1S	12E	419728
373	HC 147	2012	104778	NE 1/4 Sec 19	T1S	12E	419729
374	HC 148	2012	104779	NW 1/4 Sec 19	T1S	12E	419730
375	HC 149	2012	104780	NW 1/4 Sec 19	T1S	12E	419731
376	HC 150	2012	104781	NW 1/4 Sec 19	T1S	12E	419732
377	HC 151	2012	104782	NW 1/4 Sec 19	T1S	12E	419733
378	HC 152	2012	104783	NW 1/4 Sec 19	T1S	12E	419734
379	HC 153	2012	104784	NE 1/4 Sec 24	T1S	11E	419735
380	HC 154	2012	104785	NE 1/4 Sec 24	T1S	11E	419736
381	HC 155	2012	104786	NE 1/4 Sec 24	T1S	11E	419737
382	HC 156	2012	104787	NE 1/4 Sec 24	T1S	11E	419738
383	HC 157	2012	104788	NW 1/4 Sec 24	T1S	11E	419739
384	HC 158	2012	104789	NW 1/4 Sec 24	T1S	11E	419740
385	HC 159	2012	104790	NW 1/4 Sec 24	T1S	11E	419741
386	HC 160	2012	104791	NW 1/4 Sec 24	T1S	11E	419742
387	HC 161	2012	104792	NW 1/4 Sec 24	T1S	11E	419743
388	HC 162	2012	104793	NE 1/4 Sec 23	T1S	11E	419744
389	HC 163	2012	104794	NE 1/4 Sec 23	T1S	11E	419745

390	HC 164	2012	104795	NE 1/4 Sec 23	T1S	11E	419746
391	HC 165	2012	104796	NE 1/4 Sec 23	T1S	11E	419747
392	HC 166	2012	104797	NE 1/4 Sec 23	T1S	11E	419748
393	HC 167	2012	104798	NW 1/4 Sec 23	T1S	11E	419749
394	HC 168	2012	104799	NW 1/4 Sec 23	T1S	11E	419750
395	HC 169	2012	104800	NW 1/4 Sec 23	T1S	11E	419751
396	HC 170	2012	104801	NW 1/4 Sec 23	T1S	11E	419752
397	HC 171	2012	104802	NE 1/4 Sec 22	T1S	11E	419753
398	HC 172	2012	104803	NE 1/4 Sec 22	T1S	11E	419754
399	HC 173	2012	104804	NE 1/4 Sec 22	T1S	11E	419755
400	HC 174	2012	104805	NE 1/4 Sec 22	T1S	11E	419756
401	HC 175	2012	104806	SE 1/4 Sec 15	T1S	11E	419757
402	HC 176	2012	104807	SW 1/4 Sec 15	T1S	11E	419758
403	HC 177	2012	104808	NW 1/4 Sec 22	T1S	11E	419759
404	HC 178	2012	104809	NW 1/4 Sec 22	T1S	11E	419760
405	HC 179	2012	104810	NW 1/4 Sec 22	T1S	11E	419761
406	HC 180	2012	104811	NW 1/4 Sec 22	T1S	11E	419762
407	HC 181	2012	104812	NW 1/4 Sec 22	T1S	11E	419763
408	HC 182	2012	104813	NW 1/4 Sec 22	T1S	11E	419764
409	HC 183	2012	104814	NW 1/4 Sec 22	T1S	11E	419765
410	HC 184	2012	104815	NE 1/4 Sec 22	T1S	11E	419766
411	HC 185	2012	104816	NE 1/4 Sec 22	T1S	11E	419767
412	HC 186	2012	104817	NE 1/4 Sec 22	T1S	11E	419768
413	HC 187	2012	104818	NE 1/4 Sec 22	T1S	11E	419769
414	HC 188	2012	104819	NE 1/4 Sec 22	T1S	11E	419770
415	HC 189	2012	104820	NW 1/4 Sec 23	T1S	11E	419771
416	HC 190	2012	104821	NW 1/4 Sec 23	T1S	11E	419772
417	HC 191	2012	104822	NW 1/4 Sec 23	T1S	11E	419773
418	HC 192	2012	104823	NW 1/4 Sec 23	T1S	11E	419774
419	HC 193	2012	104824	NE 1/4 Sec 23	T1S	11E	419775
420	HC 194	2012	104825	NE 1/4 Sec 23	T1S	11E	419776
421	HC 195	2012	104826	NE 1/4 Sec 23	T1S	11E	419777
422	HC 196	2012	104827	NE 1/4 Sec 23	T1S	11E	419778
423	HC 197	2012	104828	NE 1/4 Sec 23	T1S	11E	419779
424	HC 198	2012	104829	NW 1/4 Sec 24	T1S	11E	419780
425	HC 199	2012	104830	NW 1/4 Sec 24	T1S	11E	419781
426	HC 200	2012	104831	NW 1/4 Sec 24	T1S	11E	419782
427	HC 201	2012	104832	NW 1/4 Sec 24	T1S	11E	419783
428	HC 202	2012	104833	NW 1/4 Sec 24	T1S	11E	419784
429	HC 203	2012	104834	NE 1/4 Sec 24	T1S	11E	419785
430	HC 204	2012	104835	NE 1/4 Sec 24	T1S	11E	419786
431	HC 205	2012	104836	NE 1/4 Sec 24	T1S	11E	419787
432	HC 206	2012	104837	NE 1/4 Sec 24	T1S	11E	419788
433	HC 207	2012	104838	NW 1/4 Sec 19	T1S	12E	419789

7

✓

434	HC 208	2012	104839	NW 1/4 Sec 19	T1S	12E	419790
435	HC 209	2012	104840	NW 1/4 Sec 19	T1S	12E	419791
436	HC 210	2012	104841	NW 1/4 Sec 19	T1S	12E	419792
437	HC 211	2012	104842	NW 1/4 Sec 19	T1S	12E	419793
438	HC 212	2012	104843	NE 1/4 Sec 19	T1S	12E	419794
439	HC 213	2012	104844	NE 1/4 Sec 19	T1S	12E	419795
440	HC 214	2012	104845	NE 1/4 Sec 19	T1S	12E	419796
441	HC 215	2012	104846	NE 1/4 Sec 19	T1S	12E	419797
442	HC 216	2012	104847	NW 1/4 Sec 20	T1S	12E	419798
443	HC 217	2012	104848	NW 1/4 Sec 20	T1S	12E	419799
444	HC 218	2012	104849	SW 1/4 Sec 20	T1S	12E	419800
445	HC 219	2012	104850	SW 1/4 Sec 20	T1S	12E	419801
446	HC 220	2012	104851	SE 1/4 Sec 19	T1S	12E	419802
447	HC 221	2012	104852	SE 1/4 Sec 19	T1S	12E	419803
448	HC 222	2012	104853	SE 1/4 Sec 19	T1S	12E	419804
449	HC 223	2012	104854	SE 1/4 Sec 19	T1S	12E	419805
450	HC 224	2012	104855	SE 1/4 Sec 19	T1S	12E	419806
451	HC 225	2012	104856	SW 1/4 Sec 19	T1S	12E	419807
452	HC 226	2012	104857	SW 1/4 Sec 19	T1S	12E	419808
453	HC 227	2012	104858	SW 1/4 Sec 19	T1S	12E	419809
454	HC 228	2012	104859	NW 1/4 Sec 19	T1S	12E	419810
455	HC 229	2012	104860	NE 1/4 Sec 24	T1S	11E	419811
456	HC 230	2012	104861	NE 1/4 Sec 24	T1S	11E	419812
457	HC 231	2012	104862	NE 1/4 Sec 24	T1S	11E	419813
458	HC 232	2012	104863	NE 1/4 Sec 24	T1S	11E	419814
459	HC 233	2012	104864	NE 1/4 Sec 24	T1S	11E	419815
460	HC 234	2012	104865	NW 1/4 Sec 24	T1S	11E	419816
461	HC 235	2012	104866	NW 1/4 Sec 24	T1S	11E	419817
462	HC 236	2012	104867	NW 1/4 Sec 24	T1S	11E	419818
463	HC 237	2012	104868	NW 1/4 Sec 24	T1S	11E	419819
464	HC 238	2012	104869	NE 1/4 Sec 23	T1S	11E	419820
465	HC 239	2012	104870	NE 1/4 Sec 23	T1S	11E	419821
466	HC 240	2012	104871	NE 1/4 Sec 23	T1S	11E	419822
467	HC 241	2012	104872	NE 1/4 Sec 23	T1S	11E	419823
468	HC 242	2012	104873	NW 1/4 Sec 23	T1S	11E	419824
469	HC 243	2012	104874	NW 1/4 Sec 23	T1S	11E	419825
470	HC 244	2012	104875	NW 1/4 Sec 23	T1S	11E	419826
471	HC 245	2012	104876	NW 1/4 Sec 23	T1S	11E	419827
472	HC 246	2012	104877	NW 1/4 Sec 23	T1S	11E	419828
473	HC 247	2012	104878	NE 1/4 Sec 22	T1S	11E	419829
474	HC 248	2012	104879	NE 1/4 Sec 22	T1S	11E	419830
475	HC 249	2012	104880	NE 1/4 Sec 22	T1S	11E	419831
476	HC 250	2012	104881	NE 1/4 Sec 22	T1S	11E	419832
477	HC 251	2012	104882	SE 1/4 Sec 22	T1S	11E	419833

478	HC 252	2012	104883	NW 1/4 Sec 22	T1S	11E	419834
479	HC 253	2012	104884	NW 1/4 Sec 22	T1S	11E	419835
480	HC 254	2012	104885	NW 1/4 Sec 22	T1S	11E	419836
481	HC 255	2012	104886	NW 1/4 Sec 22	T1S	11E	419837
482	HC 256	2012	104887	SW 1/4 Sec 22	T1S	11E	419838
483	HC 257	2012	104888	SW 1/4 Sec 22	T1S	11E	419839
484	HC 258	2012	104889	SW 1/4 Sec 22	T1S	11E	419840
485	HC 259	2012	104890	SW 1/4 Sec 22	T1S	11E	419841
486	HC 260	2012	104891	SE 1/4 Sec 22	T1S	11E	419842
487	HC 261	2012	104892	SE 1/4 Sec 22	T1S	11E	419843
488	HC 262	2012	104893	SE 1/4 Sec 22	T1S	11E	419844
489	HC 263	2012	104894	SE 1/4 Sec 22	T1S	11E	419845
490	HC 264	2012	104895	SE 1/4 Sec 22	T1S	11E	419846
491	HC 265	2012	104896	SW 1/4 Sec 23	T1S	11E	419847
492	HC 267	2012	104897	SW 1/4 Sec 23	T1S	11E	419848
493	HC 268	2012	104898	SW 1/4 Sec 23	T1S	11E	419849
494	HC 269	2012	104899	SW 1/4 Sec 23	T1S	11E	419850
495	HC 270	2012	104900	SE 1/4 Sec 23	T1S	11E	419851
496	HC 271	2012	104901	SE 1/4 Sec 23	T1S	11E	419852
497	HC 272	2012	104902	SE 1/4 Sec 23	T1S	11E	419853
498	HC 273	2012	104903	SE 1/4 Sec 23	T1S	11E	419854
499	HC 274	2012	104904	SE 1/4 Sec 23	T1S	11E	419855
500	HC 275	2012	104905	SW 1/4 Sec 24	T1S	11E	419856
501	HC 276	2012	104906	SW 1/4 Sec 24	T1S	11E	419857
502	HC 277	2012	104907	SW 1/4 Sec 24	T1S	11E	419858
503	HC 278	2012	104908	SW 1/4 Sec 24	T1S	11E	419859
504	HC 279	2012	104909	SW 1/4 Sec 24	T1S	11E	419860
505	HC 280	2012	104910	SE 1/4 Sec 24	T1S	11E	419861
506	HC 281	2012	104911	SE 1/4 Sec 24	T1S	11E	419862
507	HC 282	2012	104912	SE 1/4 Sec 24	T1S	11E	419863
508	HC 283	2012	104913	SE 1/4 Sec 24	T1S	11E	419864
509	HC 284	2012	104914	SW 1/4 Sec 19	T1S	12E	419865
510	HC 285	2012	104915	SW 1/4 Sec 19	T1S	12E	419866
511	HC 286	2012	104916	SW 1/4 Sec 20	T1S	12E	419867
512	HC 287	2012	104917	SW 1/4 Sec 20	T1S	12E	419868
513	HC 288	2012	104918	NW 1/4 Sec 30	T1S	12E	419869
514	HC 289	2012	104919	NW 1/4 Sec 30	T1S	12E	419870
515	HC 290	2012	104920	NW 1/4 Sec 30	T1S	12E	419871
516	HC 291	2012	104921	NW 1/4 Sec 25	T1S	11E	419872
517	HC 293	2012	104922	NW 1/4 Sec 25	T1S	11E	419873
518	HC 294	2012	104923	NW 1/4 Sec 25	T1S	11E	419874
519	HC 295	2012	104924	NW 1/4 Sec 25	T1S	11E	419875
520	HC 296	2012	104925	NW 1/4 Sec 25	T1S	11E	419876
521	HC 297	2012	104926	NW 1/4 Sec 25	T1S	11E	419877

522	HC 298	2012	104927	NW 1/4 Sec 25	T1S	11E	419878
523	HC 299	2012	104928	NW 1/4 Sec 25	T1S	11E	419879
524	HC 300	2012	104929	NW 1/4 Sec 25	T1S	11E	419880
525	HC 301	2012	104930	NE 1/4 Sec 26	T1S	11E	419881
526	HC 302	2012	104931	NE 1/4 Sec 26	T1S	11E	419882
527	HC 303	2012	104932	NE 1/4 Sec 26	T1S	11E	419883
528	HC 304	2012	104933	NE 1/4 Sec 26	T1S	11E	419884
529	HC 305	2012	104934	NE 1/4 Sec 26	T1S	11E	419885
530	HC 306	2012	104935	NW 1/4 Sec 26	T1S	11E	419886
531	HC 307	2012	104936	NW 1/4 Sec 26	T1S	11E	419887
532	HC 308	2012	104937	NW 1/4 Sec 26	T1S	11E	419888
533	HC 309	2012	104938	NW 1/4 Sec 26	T1S	11E	419889
534	HC 310	2012	104939	NE 1/4 Sec 27	T1S	11E	419890
535	HC 311	2012	104940	NE 1/4 Sec 27	T1S	11E	419891
536	HC 312	2012	104941	NE 1/4 Sec 27	T1S	11E	419892
537	HC 313	2012	104942	NE 1/4 Sec 27	T1S	11E	419893
538	HC 314	2012	104943	NW 1/4 Sec 27	T1S	11E	419894
539	HC 315	2012	104944	NW 1/4 Sec 27	T1S	11E	419895
540	HC 316	2012	104945	NW 1/4 Sec 27	T1S	11E	419896
541	HC 317	2012	104946	NW 1/4 Sec 27	T1S	11E	419897
542	HC 318	2012	104947	NW 1/4 Sec 27	T1S	11E	419898
543	HC 319	2012	104948	SW 1/4 Sec 27	T1S	11E	419899
544	HC 320	2012	104949	SW 1/4 Sec 27	T1S	11E	419900
545	HC 321	2012	104950	SW 1/4 Sec 27	T1S	11E	419901
546	HC 322	2012	104951	SW 1/4 Sec 27	T1S	11E	419902
547	HC 323	2012	104952	NE 1/4 Sec 27	T1S	11E	419903
548	HC 324	2012	104953	SE 1/4 Sec 27	T1S	11E	419904
549	HC 325	2012	104954	SE 1/4 Sec 27	T1S	11E	419905
550	HC 326	2012	104955	SE 1/4 Sec 27	T1S	11E	419906
551	HC 327	2012	104956	SE 1/4 Sec 27	T1S	11E	419907
552	HC 328	2012	104957	SW 1/4 Sec 26	T1S	11E	419908
553	HC 329	2012	104958	SW 1/4 Sec 26	T1S	11E	419909
554	HC 330	2012	104959	SW 1/4 Sec 26	T1S	11E	419910
555	HC 331	2012	104960	SW 1/4 Sec 26	T1S	11E	419911
556	HC 332	2012	104961	NE 1/4 Sec 26	T1S	11E	419912
557	HC 333	2012	104962	SE 1/4 Sec 26	T1S	11E	419913
558	HC 334	2012	104963	SE 1/4 Sec 26	T1S	11E	419914
559	HC 335	2012	104964	SE 1/4 Sec 26	T1S	11E	419915
560	HC 336	2012	104965	SE 1/4 Sec 26	T1S	11E	419916
561	HC 337	2012	104966	SW 1/4 Sec 25	T1S	11E	419917
562	HC 338	2012	104967	SW 1/4 Sec 25	T1S	11E	419918
563	HC 339	2012	104968	SW 1/4 Sec 25	T1S	11E	419919
564	HC 340	2012	104969	SW 1/4 Sec 25	T1S	11E	419920
565	HC 341	2012	104970	SE 1/4 Sec 25	T1S	11E	419921

566	HC 342	2012	104971	SE 1/4 Sec 25	T1S	11E	419922
567	HC 343	2012	104972	SE 1/4 Sec 25	T1S	11E	419923
568	HC 344	2012	104973	SE 1/4 Sec 25	T1S	11E	419924
569	HC 345	2012	104974	SE 1/4 Sec 25	T1S	11E	419925
570	HC 346	2012	104975	SW 1/4 Sec 30	T1S	12E	419926
571	HC 347	2012	104976	SW 1/4 Sec 30	T1S	12E	419927
572	HC 348	2012	104977	NW 1/4 Sec 30	T1S	12E	419928
573	HC 349	2012	104978	NW 1/4 Sec 30	T1S	12E	419929
574	HC 350	2012	104979	SW 1/4 Sec 30	T1S	12E	419930
575	HC 351	2012	104980	NE 1/4 Sec 30	T1S	12E	419931
576	HC 352	2012	104981	NE 1/4 Sec 30	T1S	12E	419932
577	HC 353	2012	104982	NE 1/4 Sec 30	T1S	12E	419933
578	HC 354	2012	104983	NE 1/4 Sec 30	T1S	12E	419934
579	HC 355	2012	104984	SE 1/4 Sec 30	T1S	12E	419935
580	HC 356	2012	104985	SE 1/4 Sec 30	T1S	12E	419936
581	HC 357	2012	104986	SE 1/4 Sec 30	T1S	12E	419937
582	HC 358	2012	104987	SE 1/4 Sec 30	T1S	12E	419938
583	HC 359	2012	104988	SW 1/4 Sec 30	T1S	12E	419939
584	HC 360	2012	104989	SW 1/4 Sec 30	T1S	12E	419940
585	HC 361	2012	104990	SW 1/4 Sec 30	T1S	12E	419941
586	HC 362	2012	104991	SW 1/4 Sec 30	T1S	12E	419942
587	HC 363	2012	104992	SW 1/4 Sec 30	T1S	12E	419943
588	HC 364	2012	104993	SE 1/4 Sec 25	T1S	11E	419944
589	HC 365	2012	104994	SE 1/4 Sec 25	T1S	11E	419945
590	HC 366	2012	104995	SE 1/4 Sec 25	T1S	11E	419946
591	HC 367	2012	104996	SE 1/4 Sec 25	T1S	11E	419947
592	HC 368	2012	104997	SW 1/4 Sec 25	T1S	11E	419948
593	HC 369	2012	104998	SW 1/4 Sec 25	T1S	11E	419949
594	HC 370	2012	104999	SW 1/4 Sec 25	T1S	11E	419950
595	HC 371	2012	105000	SW 1/4 Sec 25	T1S	11E	419951
596	HC 372	2012	105001	SW 1/4 Sec 25	T1S	11E	419952
597	HC 373	2012	105002	SE 1/4 Sec 26	T1S	11E	419953
598	HC 374	2012	105003	SE 1/4 Sec 26	T1S	11E	419954
599	HC 375	2012	105004	SE 1/4 Sec 26	T1S	11E	419955
600	HC 376	2012	105005	SE 1/4 Sec 26	T1S	11E	419956
601	HC 377	2012	105006	SE 1/4 Sec 26	T1S	11E	419957
602	HC 378	2012	105007	SW 1/4 Sec 26	T1S	11E	419958
603	HC 379	2012	105008	SW 1/4 Sec 26	T1S	11E	419959
604	HC 380	2012	105009	SW 1/4 Sec 26	T1S	11E	419960
605	HC 381	2012	105010	SW 1/4 Sec 26	T1S	11E	419961
606	HC 382	2012	105011	SE 1/4 Sec 27	T1S	11E	419962
607	HC 383	2012	105012	SE 1/4 Sec 27	T1S	11E	419963
608	HC 384	2012	105013	SE 1/4 Sec 27	T1S	11E	419964
609	HC 385	2012	105014	SE 1/4 Sec 27	T1S	11E	419965

610	HC 386	2012	105015	SE 1/4 Sec 27	T1S	11E	419966
611	HC 387	2012	105016	SW 1/4 Sec 27	T1S	11E	419967
612	HC 388	2012	105017	SW 1/4 Sec 27	T1S	11E	419968
613	HC 389	2012	105018	SW 1/4 Sec 27	T1S	11E	419969
614	HC 390	2012	105019	SW 1/4 Sec 27	T1S	11E	419970
615	HC 391	2012	105020	SW 1/4 Sec 27	T1S	11E	419971
616	HC 392	2012	105021	SW 1/4 Sec 27	T1S	11E	419972
617	HC 393	2012	105022	SW 1/4 Sec 27	T1S	11E	419973
618	HC 394	2012	105023	SW 1/4 Sec 27	T1S	11E	419974
619	HC 395	2012	105024	SE 1/4 Sec 27	T1S	11E	419975
620	HC 396	2012	105025	SE 1/4 Sec 27	T1S	11E	419976
621	HC 397	2012	105026	SE 1/4 Sec 27	T1S	11E	419977
622	HC 398	2012	105027	SE 1/4 Sec 27	T1S	11E	419978
623	HC 399	2012	105028	SE 1/4 Sec 27	T1S	11E	419979
624	HC 400	2012	105029	SW 1/4 Sec 26	T1S	11E	419980
625	HC 401	2012	105030	SW 1/4 Sec 26	T1S	11E	419981
626	HC 402	2012	105031	SW 1/4 Sec 26	T1S	11E	419982
627	HC 403	2012	105032	SW 1/4 Sec 26	T1S	11E	419983
628	HC 405	2012	105033	SE 1/4 Sec 26	T1S	11E	419984
629	HC 406	2012	105034	SE 1/4 Sec 26	T1S	11E	419985
630	HC 407	2012	105035	SE 1/4 Sec 26	T1S	11E	419986
631	HC 408	2012	105036	SE 1/4 Sec 26	T1S	11E	419987
632	HC 409	2012	105037	SE 1/4 Sec 26	T1S	11E	419988
633	HC 410	2012	105038	SW 1/4 Sec 25	T1S	11E	419989
634	HC 411	2012	105039	SW 1/4 Sec 25	T1S	11E	419990
635	HC 412	2012	105040	SW 1/4 Sec 25	T1S	11E	419991
636	HC 413	2012	105041	SW 1/4 Sec 25	T1S	11E	419992
637	HC 414	2012	105042	SW 1/4 Sec 25	T1S	11E	419993
638	HC 415	2012	105043	SE 1/4 Sec 25	T1S	11E	419994
639	HC 416	2012	105044	SE 1/4 Sec 25	T1S	11E	419995
640	HC 417	2012	105045	SE 1/4 Sec 25	T1S	11E	419996
641	HC 418	2012	105046	SE 1/4 Sec 25	T1S	11E	419997
642	HC 419	2012	105047	SW 1/4 Sec 30	T1S	12E	419998
643	HC 420	2012	105048	SW 1/4 Sec 30	T1S	12E	419999
644	HC 421	2012	105049	SW 1/4 Sec 30	T1S	12E	420000
645	HC 422	2012	105050	SW 1/4 Sec 30	T1S	12E	420001
646	HC 423	2012	105051	SW 1/4 Sec 30	T1S	12E	420002
647	HC 424	2012	105052	SE 1/4 Sec 30	T1S	12E	420003
648	HC 425	2012	105053	SE 1/4 Sec 30	T1S	12E	420004
649	HC 426	2012	105054	SE 1/4 Sec 30	T1S	12E	420005
650	HC 427	2012	105055	SE 1/4 Sec 30	T1S	12E	420006
651	HC 428	2012	105056	NW 1/4 Sec 31	T1S	12E	420007
652	HC 429	2012	105057	NW 1/4 Sec 31	T1S	12E	420008
653	HC 430	2012	105058	NW 1/4 Sec 31	T1S	12E	420009

654	HC 431	2012	105059	NE 1/4 Sec 36	T1S	11E	420010
655	HC 432	2012	105061	NE 1/4 Sec 36	T1S	11E	420011
656	HC 433	2012	105062	NE 1/4 Sec 36	T1S	11E	420012
657	HC 434	2012	105063	NE 1/4 Sec 36	T1S	11E	420013
658	HC 435	2012	105064	NW 1/4 Sec 36	T1S	11E	420014
659	HC 436	2012	105065	NW 1/4 Sec 36	T1S	11E	420015
660	HC 437	2012	105066	NW 1/4 Sec 36	T1S	11E	420016
661	HC 438	2012	105067	NW 1/4 Sec 36	T1S	11E	420017
662	HC 439	2012	105068	NW 1/4 Sec 36	T1S	11E	420018
663	HC 440	2012	105069	NE 1/4 Sec 35	T1S	11E	420019
664	HC 441	2012	105070	NE 1/4 Sec 35	T1S	11E	420020
665	HC 442	2012	105071	NE 1/4 Sec 35	T1S	11E	420021
666	HC 443	2012	105072	NE 1/4 Sec 35	T1S	11E	420022
667	HC 444	2012	105073	NE 1/4 Sec 35	T1S	11E	420023
668	HC 445	2012	105074	NW 1/4 Sec 35	T1S	11E	420024
669	HC 446	2012	105075	NW 1/4 Sec 35	T1S	11E	420025
670	HC 447	2012	105076	NW 1/4 Sec 35	T1S	11E	420026
671	HC 448	2012	105077	NW 1/4 Sec 35	T1S	11E	420027
672	HC 449	2012	105078	NW 1/4 Sec 35	T1S	11E	420028
673	HC 450	2012	105079	SE 1/4 Sec 35	T1S	11E	420029
674	HC 451	2012	105080	SE 1/4 Sec 35	T1S	11E	420030
675	HC 452	2012	105081	SE 1/4 Sec 35	T1S	11E	420031
676	HC 453	2012	105082	SW 1/4 Sec 36	T1S	11E	420032
677	HC 454	2012	105083	SW 1/4 Sec 36	T1S	11E	420033
678	HC 455	2012	105084	SW 1/4 Sec 36	T1S	11E	420034
679	HC 456	2012	105085	SW 1/4 Sec 36	T1S	11E	420035
680	HC 457	2012	105086	SE 1/4 Sec 36	T1S	11E	420036
681	HC 458	2012	105087	SE 1/4 Sec 36	T1S	11E	420037
682	HC 459	2012	105088	SE 1/4 Sec 36	T1S	11E	420038
683	HC 460	2012	105089	SE 1/4 Sec 36	T1S	11E	420039
684	HC 461	2012	105090	SE 1/4 Sec 36	T1S	11E	420040
685	HC 462	2012	105091	SW 1/4 Sec 31	T1S	12E	420041
686	HC 463	2012	105092	SW 1/4 Sec 31	T1S	12E	420042
687	HC 464	2012	105093	SW 1/4 Sec 31	T1S	12E	420043
688	HC 465	2012	105094	SW 1/4 Sec 31	T1S	12E	420044
689	HC 466	2012	105095	SW 1/4 Sec 31	T1S	12E	420045
690	HC 467	2012	105096	SW 1/4 Sec 31	T1S	12E	420046
691	HC 468	2012	105097	SE 1/4 Sec 36	T1S	11E	420047
692	HC 469	2012	105098	SE 1/4 Sec 36	T1S	11E	420048
693	HC 470	2012	105099	SE 1/4 Sec 36	T1S	11E	420049
694	HC 471	2012	105100	SE 1/4 Sec 36	T1S	11E	420050
695	HC 472	2012	105101	SW 1/4 Sec 36	T1S	11E	420051
696	HC 473	2012	105102	SW 1/4 Sec 36	T1S	11E	420052
697	HC 474	2012	105103	SW 1/4 Sec 36	T1S	11E	420053

7

7

698	HC 475	2012	105104	SW 1/4 Sec 36	T1S	11E	420054
699	HC 476	2012	105105	SW 1/4 Sec 36	T1S	11E	420055
700	HC 477	2012	105106	SE 1/4 Sec 35	T1S	11E	420056
701	HC 481	2012	105107	NW 1/4 Sec 30	T1S	12E	420057
702	HC 482	2012	105108	SW 1/4 Sec 20	T1S	12E	420058
703	HC 483	2012	105109	NW 1/4 Sec 20	T1S	12E	420059
704	HC 484	2012	105110	NW 1/4 Sec 20	T1S	12E	420060
705	HC 485	2012	105111	SE 1/4 Sec 17	T1S	12E	420061
706	HC 486	2012	105112	SW 1/4 Sec 20	T1S	12E	420062
707	HC 487	2012	105113	NE 1/4 Sec 13	T1S	11E	420063
708	HC 488	2012	105060	NE 1/4 Sec 13	T1S	11E	420064
709	Smashley 1	2013	64159	NE 1/4 Section 1	2S	11E	424465
710	Smashley 2	2013	64160	NW 1/4 Section 1	2S	11E	424466
711	Smashley 13	2013	64171	NE 1/4 Section 3	2S	11E	424477
712	Smashley 14	2013	64172	SE 1/4 Section 3	2S	11E	424478
713	Smashley 15	2013	64173	SW 1/4 Section 2	2S	11E	424479
714	Smashley 16	2013	64174	SW 1/4 Section 2	2S	11E	424480
715	Smashley 17	2013	64175	SE 1/4 Section 2	2S	11E	424481
716	Smashley 18	2013	64176	SE 1/4 Section 2	2S	11E	424482
717	Smashley 21	2013	64179	SE 1/4 Section 2	2S	11E	424485
718	Smashley 22	2013	64180	SE 1/4 Section 2	2S	11E	424486
719	Smashley 23	2013	64181	SW 1/4 Section 1	2S	11E	424487
720	Smashley 32	2013	64190	SW 1/4 Section 6	2S	12E	424496
721	Smashley 33	2013	64191	SW 1/4 Section 6	2S	12E	424497
722	Smashley 34	2013	64192	SE 1/4 Section 6	2S	12E	424498
723	Smashley 35	2013	64193	SE 1/4 Section 6	2S	12E	424499
724	Smashley 36	2013	64194	SE 1/4 Section 6	2S	12E	424500
725	Smashley 37	2013	64195	NW 1/4 Section 6	2S	12E	424501
726	Smashley 38	2013	64196	NW 1/4 Section 6	2S	12E	424502
727	Smashley 39	2013	64197	NE 1/4 Section 6	2S	12E	424503
728	Smashley 40	2013	64198	NE 1/4 Section 6	2S	12E	424504
729	Smashley 45	2013	64203	NW 1/4 Section 6	2S	12E	424509
730	Smashley 46	2013	64204	NW 1/4 Section 6	2S	12E	424510
731	Smashley 47	2013	64205	NW 1/4 Section 6	2S	12E	424511
732	Smashley 48	2013	64206	NE 1/4 Section 6	2S	12E	424512
733	Smashley 49	2013	64207	NE 1/4 Section 6	2S	12E	424513
734	Smashley 50	2013	64208	NE 1/4 Section 1	2S	11E	424514
735	Smashley 51	2013	64209	NE 1/4 Section 1	2S	11E	424515
736	Smashley 52	2013	64210	NW 1/4 Section 1	2S	11E	424516
737	Smashley 53	2013	64211	NW 1/4 Section 1	2S	11E	424517
738	Smashley 54	2013	64212	NE 1/4 Section 1	2S	11E	424518
739	Smashley 55	2013	64213	NE 1/4 Section 1	2S	11E	424519
740	Smashley 56	2013	64214	NW 1/4 Section 1	2S	11E	424520
741	Smashley 57	2013	64215	NW 1/4 Section 1	2S	11E	424521

742	Smashley 58	2013	64216	NW 1/4 Section 1	2S	11E	424522
743	Smashley 59	2013	64217	NE 1/4 Section 2	2S	11E	424523
744	Smashley 60	2013	64218	NE 1/4 Section 2	2S	11E	424524
745	Smashley 61	2013	64219	NW 1/4 Section 2	2S	11E	424525
746	Smashley 62	2013	64220	NW 1/4 Section 2	2S	11E	424526
747	Smashley 63	2013	64221	NE 1/4 Section 2	2S	11E	424527
748	Smashley 64	2013	64222	NE 1/4 Section 2	2S	11E	424528
749	Smashley 65	2013	64223	NW 1/4 Section 2	2S	11E	424529
750	Smashley 66	2013	64224	NW 1/4 Section 2	2S	11E	424530
751	Smashley 67	2013	64225	NE 1/4 Section 3	2S	11E	424531
752	Smashley 68	2013	64226	SE 1/4 Section 3	2S	11E	424532
753	Smashley 69	2013	64227	SW 1/4 Section 2	2S	11E	424533
754	Smashley 70	2013	64228	SW 1/4 Section 2	2S	11E	424534
755	Smashley 71	2013	64229	SE 1/4 Section 2	2S	11E	424535
756	Smashley 72	2013	64230	SE 1/4 Section 2	2S	11E	424536
757	Smashley 73	2013	64231	SW 1/4 Section 2	2S	11E	424537
758	Smashley 74	2013	64232	SW 1/4 Section 2	2S	11E	424538
759	Smashley 75	2013	64233	SE 1/4 Section 2	2S	11E	424539
760	Smashley 76	2013	64234	SE 1/4 Section 2	2S	11E	424540
761	Smashley 77	2013	64235	SE 1/4 Section 2	2S	11E	424541
762	Smashley 78	2013	64236	NE 1/4 Section 35	1S	11E	424542
763	Smashley 79	2013	64237	NE 1/4 Section 35	1S	11E	424543
764	Smashley 81	2013	64239	SW 1/4 Section 35	1S	11E	424545
765	Smashley 82	2013	64240	SW 1/4 Section 35	1S	11E	424546
766	Smashley 83	2013	64241	SE 1/4 Section 36	1S	11E	424547
767	Smashley 84	2013	64242	SE 1/4 Section 36	1S	11E	424548
768	Smashley 85	2013	64243	SE 1/4 Section 36	1S	11E	424549
769	Smashley 86	2013	64244	SE 1/4 Section 36	1S	11E	424550
770	Smashley 87	2013	64245	SW 1/4 Section 36	1S	11E	424551
771	Smashley 88	2013	64246	SW 1/4 Section 36	1S	11E	424552
772	Smashley 89	2013	64247	SE 1/4 Section 35	1S	11E	424553
773	Smashley 91	2013	64249	NW 1/4 Section 2	2S	11E	424555
774	Wiley Bill #1	2007	8407	NE1/4 Section 13	1 S	13 E	377139
775	Wiley Bill #2	2007	8408	SW1/4 Section 13	1 S	13 E	377140
776	Wiley Bill #3	2007	8409	SW1/4 Section 13	1 S	13 E	377141
777	Wiley Bill #4	2007	8410	SE1/4 Section 13	1 S	13 E	377142
778	Wiley Bill #5	2007	8411	SE1/4 Section 13	1 S	13 E	377143
779	Wiley Bill #6	2007	8412	SE1/4 Section 13	1 S	13 E	377144
780	Wiley Bill #7	2007	8413	SE1/4 Section 13	1 S	13 E	377145
781	Wiley Bill #8	2007	8414	SE1/4 & NE1/4 Sec 13	1 S	13 E	377146
782	Wiley Bill #9	2007	8415	NE1/4 Section 13	1 S	13 E	377147
783	Wiley Bill #10	2007	8416	NE1/4 Section 13	1 S	13 E	377148
784	Wiley Bill #11	2007	8417	SE1/4 Section 13	1 S	13 E	377149
785	Wiley Bill #12	2007	8418	NE1/4 & SE1/4 Sec 13	1 S	13 E	377150

786	Wiley Bill #13	2007	8419	SW1/4 Sectin 18	1 S	14 E	377151
787	Wiley Bill #14	2007	8420	NW1/4 & SW1/4 Sec18	1 S	14 E	377152
788	Wiley Bill #15	2007	8421	SW1/4 Section 18	1 S	14 E	377153
789	Wiley Bill #16	2007	8422	NW1/4 & SW1/4 Sec18	1 S	14 E	377154
790	Wiley Bill #17	2007	8423	SW1/4 Section18	1 S	14 E	377155
791	Wiley Bill #18	2007	8424	NW1/4 & SW1/4 Sec18	1 S	14 E	377156
792	Wiley Bill #19	2007	8425	NW1/4 & SW1/4 Sec18	1 S	14 E	377157
793	Wiley Bill #21	2007	8426	NW1/4 Section 18	1 S	14 E	377158
794	Wiley Bill #22	2007	8427	NW1/4 Section 18	1 S	14 E	377159
795	Wiley Bill #23	2007	8428	NW1/4 Section 18	1 S	14 E	377160
796	Wiley Bill #24	2007	8429	NW1/4 Section 18	1 S	14 E	377161
797	Wiley Bill #28	2007	1030	SW1/4 Section 18	1 S	14 E	377165
798	Wiley Bill #29	2007	1031	NE1/4 Section 18	1 S	14 E	377166
799	Smashley 101	2014	38100	Section 1 NE 1/4	1S	11E	428432
800	Smashley 102	2014	38101	Section 1 NW 1/4	1S	11E	428433
801	Smashley 113	2014	38102	Section 3 NE 1/4	1S	11E	428434
802	Smashley 114	2014	38103	Section 3 NE 1/4	1S	11E	428435
803	Smashley 115	2014	38104	Section 2 NW 1/4	1S	11E	428436
804	Smashley 116	2014	38105	Section 2 NW 1/4	1S	11E	428437
805	Smashley 117	2014	38106	Section 2 NE 1/4	1S	11E	428438
806	Smashley 121	2014	38108	Section 2 NE 1/4	1S	11E	428440
807	Smashley 122	2014	38109	Section 2 NE 1/4	1S	11E	428441
808	Smashley 123	2014	38110	Section 2 NE 1/4	1S	11E	428442
809	Smashley 131	2014	38111	Section 6 NW 1/4	1S	12E	428443
810	Smashley 132	2014	38112	Section 6 NW 1/4	1S	12E	428444
811	Smashley 133	2014	38113	Section 6 NW 1/4	1S	12E	428445
812	Smashley 134	2014	38114	Section 6 NE 1/4	1S	12E	428446
813	Smashley 135	2014	38115	Section 6 NE 1/4	1S	12E	428447
814	Smashley 136	2014	38116	Section 6 SW 1/4	1S	12E	428448
815	Smashley 137	2014	38117	Section 6 NW 1/4	1S	12E	428449
816	Smashley 138	2014	38118	Section 6 NW 1/4	1S	12E	428450
817	Smashley 139	2014	38119	Section 6 NE 1/4	1S	12E	428451
818	Smashley 140	2014	38120	Section 6 NE 1/4	1S	12E	428452
819	Smashley 149	2014	38121	Section 6 SW 1/4	1S	12E	428453
820	Smashley 150	2014	38122	Section 1 NE 1/4	1S	11E	428454
821	Smashley 151	2014	38123	Section 1 SE 1/4	1S	11E	428455
822	Smashley 152	2014	38124	Section 1 SW 1/4	1S	11E	428456
823	Smashley 153	2014	38125	Section 1 SW 1/4	1S	11E	428457
824	Smashley 154	2014	38126	Section 1 SE 1/4	1S	11E	428458
825	Smashley 155	2014	38127	Section 1 SE 1/4	1S	11E	428459
826	Smashley 156	2014	38128	Section 1 SW 1/4	1S	11E	428460
827	Smashley 157	2014	38129	Section 1 SW 1/4	1S	11E	428461
828	Smashley 158	2014	38130	Section 1 SW 1/4	1S	11E	428462
829	Supie 1	2012	20306	NW1/4 Section 27	1S	12E	414403

830	Supie 2	2012	20307	NE 1/4 Section 27	1S	12E	414404
831	Supie 3	2012	20308	NE 1/4 Section 27	1S	12E	414405
832	Supie 4	2012	20309	NW 1/4 Section 26	1S	12E	414406
833	Supie 5	2012	20310	NW 1/4 Section 26	1S	12E	414407
834	Supie 6	2012	20311	NW 1/4 Section 26	1S	12E	414408
835	Supie 7	2012	20312	NW 1/4 Section 26	1S	12E	414409
836	Supie 8	2012	20313	NE 1/4 Section 27	1S	12E	414410
837	Supie 9	2012	20314	NE 1/4 Section 27	1S	12E	414411
838	Supie 10	2012	20315	NE 1/4 Section 27	1S	12E	414412
839	Supie 11	2012	20316	NE 1/4 Section 27	1S	12E	414413
840	Supie 12	2012	20317	NW 1/4 Section 27	1S	12E	414414
841	Supie 13	2012	20318	NW 1/4 Section 26	1S	12E	414415
842	Supie 14	2012	20319	NE 1/4 Section 26	1S	12E	414416
843	Supie 15	2012	20320	NE 1/4 Section 26	1S	12E	414417
844	Supie 16	2012	20321	NW 1/4 Section 26	1S	12E	414418
845	Supie 17	2012	20322	NW 1/4 Section 26	1S	12E	414419
846	Supie 18	2012	20323	NE 1/4 Section 26	1S	12E	414420
847	Supie 19	2012	20324	NE 1/4 Section 26	1S	12E	414421
848	Supie 20	2012	20325	NW 1/4 Section 26	1S	12E	414422
849	Supie 21	2012	20326	SW 1/4 Section 27	1S	12E	414423
850	Supie 22	2012	20327	SW 1/4 Section 27	1S	12E	414424
851	Supie 23	2013	9777	NE 1/4 Section 23	1S	12E	420976
852	Supie 24	2013	9778	SE 1/4 Section 23	1S	12E	420977
853	Supie 25	2013	9779	SE 1/4 Section 23	1S	12E	420978
854	Supie 26	2013	9780	SE 1/4 Section 23	1S	12E	420979
855	Supie 27	2013	9781	SW 1/4 Section 24	1S	12E	420980
856	Supie 28	2013	9782	SE 1/4 Section 23	1S	12E	420981
857	Supie 29	2013	9783	SE 1/4 Section 23	1S	12E	420982
858	Supie 30	2013	9784	SE 1/4 Section 23	1S	12E	420983
859	Supie 31	2013	9785	SW 1/4 Section 23	1S	12E	420984
860	Supie 32	2013	9786	SW 1/4 Section 23	1S	12E	420985
861	Supie 33	2013	9787	SE 1/4 Section 23	1S	12E	420986
862	Supie 34	2013	9788	SE 1/4 Section 23	1S	12E	420987
863	Supie 35	2013	9789	SE 1/4 Section 23	1S	12E	420988
864	Supie 36	2013	9790	SE 1/4 Section 23	1S	12E	420989
865	Supie 37	2013	9791	SW 1/4 Section 23	1S	12E	420990
866	Supie 38	2013	9792	SW 1/4 Section 23	1S	12E	420991
867	HC 489	2013	9667	NW 1/4 Section 5	1S	12E	420866
868	HC 490	2013	9668	NW 1/4 Section 5	1S	12E	420867
869	HC 491	2013	9669	NW 1/4 Section 5	1S	12E	420868
870	HC 492	2013	9670	NW 1/4 Section 5	1S	12E	420869
871	HC 493	2013	9671	NE 1/4 Section 6	1S	12E	420870
872	HC 494	2013	9672	NE 1/4 Section 6	1S	12E	420871
873	HC 495	2013	9673	NE 1/4 Section 6	1S	12E	420872

874	HC 496	2013	9674	NE 1/4 Section 6	1S	12E	420873
875	HC 497	2013	9675	NW 1/4 Section 6	1S	12E	420874
876	HC 498	2013	9676	NW 1/4 Section 6	1S	12E	420875
877	HC 499	2013	9677	NW 1/4 Section 6	1S	12E	420876
878	HC 500	2013	9678	NW 1/4 Section 6	1S	12E	420877
879	HC 501	2013	9679	NW 1/4 Section 6	1S	12E	420878
880	HC 502	2013	9680	NE 1/4 Section 1	1S	12E	420879
881	HC 503	2013	9681	NE 1/4 Section 1	1S	12E	420880
882	HC 504	2013	9682	NW 1/4 Section 6	1S	12E	420881
883	HC 505	2013	9683	NW 1/4 Section 6	1S	12E	420882
884	HC 506	2013	9684	NW 1/4 Section 6	1S	12E	420883
885	HC 507	2013	9685	NW 1/4 Section 6	1S	12E	420884
886	HC 508	2013	9686	NE1/4 Section 6	1S	12E	420885
887	HC 509	2013	9687	NE1/4 Section 6	1S	12E	420886
888	HC 510	2013	9688	NE1/4 Section 6	1S	12E	420887
889	HC 511	2013	9689	NE1/4 Section 6	1S	12E	420888
890	HC 512	2013	9690	NE1/4 Section 6	1S	12E	420889
891	HC 513	2013	9691	NW 1/4 Section 5	1S	12E	420890
892	HC 514	2013	9692	NW 1/4 Section 5	1S	12E	420891
893	HC 515	2013	9693	NW 1/4 Section 5	1S	12E	420892
894	HC 516	2013	9694	NW 1/4 Section 5	1S	12E	420893
895	HC 517	2013	9695	SW 1/4 Section 5	1S	12E	420894
896	HC 518	2013	9696	SW 1/4 Section 5	1S	12E	420895
897	HC 519	2013	9697	SW 1/4 Section 5	1S	12E	420896
898	HC 520	2013	9698	SW 1/4 Section 5	1S	12E	420897
899	HC 521	2013	9699	SE 1/4 Section 6	1S	12E	420898
900	HC 522	2013	9700	SE 1/4 Section 6	1S	12E	420899
901	HC 523	2013	9701	SE 1/4 Section 6	1S	12E	420900
902	HC 524	2013	9702	SE 1/4 Section 6	1S	12E	420901
903	HC 525	2013	9703	SW 1/4 Section 6	1S	12E	420902
904	HC 526	2013	9704	SW 1/4 Section 6	1S	12E	420903
905	HC 527	2013	9705	SW 1/4 Section 6	1S	12E	420904
906	HC 528	2013	9706	SW 1/4 Section 6	1S	12E	420905
907	HC 529	2013	9707	SW 1/4 Section 6	1S	12E	420906
908	HC 530	2013	9708	SE 1/4 Section 1	1S	12E	420907
909	HC 531	2013	9709	NE 1/4 Section 12	1S	12E	420908
910	HC 532	2013	9710	NW 1/4 Section 7	1S	12E	420909
911	HC 533	2013	9711	NW 1/4 Section 7	1S	12E	420910
912	HC 534	2013	9712	NW 1/4 Section 7	1S	12E	420911
913	HC 535	2013	9713	NW 1/4 Section 7	1S	12E	420912
914	HC 536	2013	9714	NW 1/4 Section 7	1S	12E	420913
915	HC 537	2013	9715	NE 1/4 Section 7	1S	12E	420914
916	HC 538	2013	9716	NE 1/4 Section 7	1S	12E	420915
917	HC 539	2013	9717	NE 1/4 Section 7	1S	12E	420916

918	HC 540	2013	9718	NE 1/4 Section 7	1S	12E	420917
919	HC 541	2013	9719	NW 1/4 Section 8	1S	12E	420918
920	HC 542	2013	9720	NW 1/4 Section 8	1S	12E	420919
921	HC 543	2013	9721	NW 1/4 Section 8	1S	12E	420920
922	HC 544	2013	9722	NW 1/4 Section 8	1S	12E	420921
923	HC 545	2013	9723	NE 1/4 Section 8	1S	12E	420922
924	HC 546	2013	9724	NE 1/4 Section 8	1S	12E	420923
925	HC 547	2013	9725	NE 1/4 Section 8	1S	12E	420924
926	HC 548	2013	9726	NE 1/4 Section 8	1S	12E	420925
927	HC 549	2013	9727	NE 1/4 Section 8	1S	12E	420926
928	HC 550	2013	9728	NW 1/4 Section 8	1S	12E	420927
929	HC 551	2013	9729	NW 1/4 Section 8	1S	12E	420928
930	HC 552	2013	9730	NW 1/4 Section 8	1S	12E	420929
931	HC 553	2013	9731	NW 1/4 Section 8	1S	12E	420930
932	HC 554	2013	9732	NE 1/4 Section 7	1S	12E	420931
933	HC 555	2013	9733	NE 1/4 Section 7	1S	12E	420932
934	HC 556	2013	9734	NE 1/4 Section 7	1S	12E	420933
935	HC 557	2013	9735	NW 1/4 Section 7	1S	12E	420934
936	HC 558	2013	9736	NW 1/4 Section 7	1S	12E	420935
937	HC 559	2013	9737	NW 1/4 Section 7	1S	12E	420936
938	HC 560	2013	9738	NW 1/4 Section 7	1S	12E	420937
939	HC 561	2013	9739	NW 1/4 Section 7	1S	12E	420938
940	HC 562	2013	9740	NE 1/4 Section 12	1S	12E	420939
941	HC 563	2013	9741	NE,SE Section 12	1S	12E	420940
942	HC 564	2013	9742	NW,SW Section 7	1S	12E	420941
943	HC 565	2013	9743	NW,SW Section 7	1S	12E	420942
944	HC 566	2013	9744	NW,SW Section 7	1S	12E	420943
945	HC 567	2013	9745	NW,SW Section 7	1S	12E	420944
946	HC 568	2013	9746	NE,NW,SW,SE Section 7	1S	12E	420945
947	HC 569	2013	9747	NE,SE Section 7	1S	12E	420946
948	HC 570	2013	9748	NE,SE Section 7	1S	12E	420947
949	HC 571	2013	9749	NE,SE Section 7	1S	12E	420948
950	HC 572	2013	9750	NE,SE Section 7	1S	12E	420949
951	HC 573	2013	9751	NW,SW Section 8	1S	12E	420950
952	HC 574	2013	9752	NW,SW Section 8	1S	12E	420951
953	HC 575	2013	9753	NW,SW Section 8	1S	12E	420952
954	HC 576	2013	9754	NE,NW,SW,SE Section 8	1S	12E	420953
955	HC 577	2013	9755	NE,SE Section 8	1S	12E	420954
956	HC 578	2013	9756	NE,SE Section 8	1S	12E	420955
957	HC 579	2013	9757	NE,SE Section 8	1S	12E	420956
958	HC 580	2013	9758	NE,SE Section 8	1S	12E	420957
959	HC 581	2013	9759	SE Section 8	1S	12E	420958
960	HC 582	2013	9760	SE Section 8	1S	12E	420959
961	HC 583	2013	9761	SE Section 8	1S	12E	420960

962	HC 584	2013	9762	SE Section 8	1S	12E	420961
963	HC 585	2013	9763	SW Section 8	1S	12E	420962
964	HC 586	2013	9764	SW Section 8	1S	12E	420963
965	HC 587	2013	9765	SW Section 8	1S	12E	420964
966	HC 588	2013	9766	SW Section 8	1S	12E	420965
967	HC 589	2013	9767	SE Section 7	1S	12E	420966
968	HC 590	2013	9768	SE Section 7	1S	12E	420967
969	HC 591	2013	9769	SE Section 7	1S	12E	420968
970	HC 592	2013	9770	SE Section 7	1S	12E	420969
971	HC 593	2013	9771	SE Section 7	1S	12E	420970
972	HC 594	2013	9772	SW Section 7	1S	12E	420971
973	HC 595	2013	9773	SW Section 7	1S	12E	420972
974	HC 596	2013	9774	SW Section 7	1S	12E	420973
975	HC 597	2013	9775	SW Section 7	1S	12E	420974
976	HC 598	2013	9776	SE Section 12	1S	12E	420975

Total claims 976

RECEIVED
 LHM AZ STATE OFFICE
 2016 JUL 19 A 10:15
 TUCSON, ARIZONA

United States Department of the Interior
Bureau of Land Management
 DIV OF LANDS, MINRLS & ENERGY
 ONE N CENTRAL AVE
 PHOENIX, AZ 85004 -4427
 Phone: 602-417-9200

Receipt

No: 3609478

Transaction #: 3712981	
Date of Transaction: 07/19/2016	
CUSTOMER:	
RESOLUTION COPPER MINING LLC PO BOX 1944 SUPERIOR, AZ 85173-1944 US	

LINE #	QTY	DESCRIPTION	REMARKS	UNIT PRICE	TOTAL
1	1.00	LOCATABLE MINERALS / MINING CLAIMS- NOT NEW-UNADJUD, ONE AUTH NO. ONLY / MINING CLAIM MONEY RECEIVED CASES: AMC366558/\$151280.00	MAINT 2017/976	- n/a -	151280.00
TOTAL:					\$151,280.00

PAYMENT INFORMATION			
1	AMOUNT:	151280.00	POSTMARKED: N/A
	TYPE:	CHECK	RECEIVED: 07/19/2016
	CHECK NO:	0080001492	
	NAME:	RESOLUTION COPPER MINING LLC 4700 S DAYBREAK PRKWY SOUTH JORDAN UT 84095 US	

REMARKS

This receipt was generated by the automated BLM Collections and Billing System and is a paper representation of a portion of the official electronic record contained therein.

July 12, 2016

United States Department of Interior
BUREAU OF LAND MANAGEMENT
Arizona State Office
Records Section
One North Central
Suite 800
Phoenix, Arizona 85004

427059 359395
430459 406339
438266 362903
374059 357097
402476
405551
420864
426152

60069
347702
348024
312984
46919
45684
316548
355529
356180
356884
356865
356933


NOTICE OF INTENT TO HOLD
ANNUAL CLAIM MAINTENANCE FEES for 2016/2017,
By RESOLUTION COPPER MINING LLC.

To Whom It May Concern:

The Final Rule as published in the Federal Register implements provisions of the Interior Department and related agencies, *that a Statutorily Authorized Adjustment effective June 30, 2014 that requires an annual rental fee of \$155.00* for each unpatented mining claim and site located and held under the General Mining Law of 1872.

This will serve as notice that **RESOLUTION COPPER MINING LLC.**, a Delaware Corporation, whose address for purposes of this filing is **105 Magma Heights, Superior, Arizona 85273** intends to hold the mining claims and /or mill sites (**1118**) described in **Exhibit A** attached hereto for the assessment years **2016/2017**, by payment of the annual claim maintenance fee of **\$155.00** per claim or site. Payment of **\$173,200.00** is made herewith for such assessment year for each of the unpatented lode claims and sites. The name, BLM serial number, book and page or index number of recording of the location notice is official records of Pinal County, Arizona, of which are set forth in **Exhibit A** attached hereto and by this reference incorporated herein.

Sincerely,




Sterling Hundley
Financial Operations Officer
As Manager
RESOLUTION COPPER COMPANY
RESOLUTION COPPER MINING LLC.

Telephone 520-689-3341

Cc: file

3609471

RECEIVED
BLM AZ STATE OFFICE
2016 JUL 19 A 10: 03
PHOENIX, ARIZONA

INTERE
JUL 20 2016
BY: 

**RESOLUTION COPPER MINING LLC
NOTICE OF INTENT TO HOLD THE FOREGOING UNPATENTED MINING CLAIMS
FOR THE YEARS 2016/2017**

Name of Claim	Book	Page	Legal Description	Township	Range	AMC	
Red Brick 1 (Placer)	(160 ac) 38	262	NW1/4 4	2S	12E	60069	1
Apex	41	72	SW1/4 25	1S	12E	60083	2
Ash No. 1	40	272	SE 1/4 25	1S	12E	60084	3
Ash No. 6	40	276	NE1/4NWV1/4 29	1S	13E	60085	4
Ash No. 8	40	278	NE1/4SE1/4SW1/4NW1/4 30	1S	13E	60086	5
Ash No. 9	40	279	NE1/4SE1/4 25	1S	12E	60087	6
Ash No. 10	40	280	NE1/4SE1/4 25	1S	12E	60088	7
Ash No. 11	40	281	NE1/4 25	1S	12E	60089	8
Ash No. 12	40	282	NE1/4 25, NW1/4 30	1S	12E	60090	9
Ash No. 13	40	283	NW1/4NE1/4 30, NW1/4 29	1S	13E	60091	10
Ash No. 14	40	284	NW1/4 29	1S	13E	60092	11
Ash No. 15	40	285	NW1/4NE1/4 29	1S	13E	60093	12
Ash No. 16	42	179	NW1/4NE1/4SE1/4SW1/4 25	1S	12E	60094	13
Ash No. 17	Dkt362	255	NE1/4 29	1S	13E	60095	14
Ash No. 18	Dkt362	256	NW1/4NE1/4 29	1S	13E	60096	15
Ash No. 19	Dkt362	257	NW1/4 29	1S	13E	60097	16
Ash No. 20	Dkt362	258	NW1/4 29	1S	13E	60098	17
Ash No. 21	Dkt362	259	NW1/4 29	1S	13E	60099	18
Ash No. 22	Dkt362	260	NW1/4NE1/4 30	1S	13E	60100	19
Ash No. 23	Dkt362	261	NE1/4 30	1S	13E	60101	20
Ash No. 24	Dkt362	262	NW1/4NE1/4 30	1S	13E	60102	21
Ash No. 25	Dkt362	263	NW1/4 30	1S	13E	60103	22
Ash No. 26	Dkt362	264	NE1/4 25	1S	12E	60104	23
Ash No. 27	Dkt362	265	NE1/4 25	1S	12E	60105	24
Ash No. 28	Dkt362	266	NE1/4 25	1S	12E	60106	25
Ash No. 29	Dkt362	267	NW1/4NE1/4 25	1S	12E	60107	26
Russ No. 8	Dkt687	360	NW1/4 25	1S	12E	60108	27
Russ No. 9	Dkt687	361	NW1/4 25	1S	12E	60109	28
Russ No. 10	Dkt687	362	NW1/4 25	1S	12E	60110	29
Russ No. 11	Dkt687	363	NW1/4 25	1S	12E	60111	30
Russ No. 12	Dkt687	364	NW1/4NE1/4 25	1S	12E	60112	31
Russ No. 13	Dkt687	365	NE1/4 26, SE1/4 23	1S	12E	60113	32
Russ No. 14	Dkt687	366	NE1/4 26, SE1/4 23	1S	12E	60114	33
Russ No. 15	Dkt687	367	NW1/425, NE1/426, SE1/423, S	1S	12E	60115	34
Russ No. 16	Dkt687	368	NW1/4 25, SW1/4 24	1S	12E	60116	35
Russ No. 17A	Dkt693	225	NW1/4 25, SW1/4 24	1S	12E	60118	36
Russ No. 18A	Dkt693	226	NW1/4 25, SW1/4 24	1S	12E	60117	37
Russ No. 19A	Dkt693	227	NW1/4 25, SW1/4 24	1S	12E	60119	38
Russ No. 20A	Dkt693	228	SE1/4SW1/4 24, NW1/4NE1/4	1S	12E	60120	39
Russ No. 21	Dkt687	373	SE1/4 24, NE1/4 25	1S	12E	60121	40
Russ No. 22	Dkt687	374	SE1/4 24, NE1/4 25	1S	12E	60122	41
Russ No. 23	Dkt687	375	SE1/4 24, NE1/4 25	1S	12E	60123	42
Russ No. 24	Dkt687	376	SE1/4 24, NE1/4 25	1S	12E	60124	43
Black Foot No. 1	F	351	SW1/4SE1/4 25	1S	12E	60125	44
Black Rock No. 1	41	73	SW1/4 25	1S	12E	60201	45
Hard Rock N. 8	H	461	SE1/4 36	1S	12E	60126	46
Hard Rock No. 13	39	43	SE/4 36	1S	12E	60129	47

Exhibit A

Name of Claim	Book	Page	Legal Description	Township	Range	AMC	
Hard Rock No. 14	39	44	SE1/4 36	1S	12E	60130	7 48
Monarch No. 1	F	354	SE1/4SW1/4 36	1S	12E	60131	49
Nadene	41	75	SE1/4 36	1S	12E	60132	50
Nadene No. 1	41	74	SE1/4 36	1S	12E	60133	51
Oak No. 9	34	69	NW1/4SE1/4SW1/4	1S	13E	60136	52
Oak No. 18	34	391	SW1/4 32	1S	13E	60141	53
Oak No. 19	34	392	SW1/4 32	1S	13E	60142	54
Oak No. 20	2002	66912	SW1/4, 32	1S	13E	60143	55
Oak No. 21	34	394	SW1/4 32,SE1/4SW1/4 31	1S	13E	60144	56
Oak No. 22	34	395	SW1/432,SE1/4SW1/431	1S	13E	60145	57
Oak No. 23	34	396	SW1/432,SE1/4SW1/431	1S	13E	60146	58
Oak No. 24	34	397	SW1/431	1S	12E	60147	59
Oak No. 25	34	398	SE1/436	1S	12E	60148	60
Oak No. 26	34	399	SE1/436	1S	12E	60149	61
Oak No. 27	34	400	SE1/436	1S	12E	60150	62
Pine No. 1	Dkt717	441	NW1/4SW1/436	1S	12E	60151	63
Pine No. 2	Dkt717	442	NW1/4NE1/4SE1/4SW1/436	1S	12E	60152	64
Pine No. 3	Dkt717	443	NE1/4SE1/436	1S	12E	60153	65
Pine No. 4	Dkt717	444	NE1/4SE1/436	1S	12E	60154	66
Pine No. 5	Dkt717	445	NE1/4SE1/436	1S	12E	60155	67
Pine No. 6	Dkt717	446	NE1/4SE1/436	1S	12E	60156	68
Pine No. 7	Dkt717	447	NE1/4SE1/436	1S	12E	60157	69
Pine No. 8	Dkt717	448	NE1/436	1S	12E	60158	70
Pine No. 9	Dkt717	449	NE1/436	1S	12E	60159	71
Oak No. 33	Dkt198	499	NE1/429	1S	13E	60160	72
Oak No. 34	Dkt198	500	NE1/429	1S	13E	60161	73
Oak No. 35	Dkt198	501	NE1/429,NW1/428	1S	13E	60162	74
Oak No. 36	Dkt198	502	NW1/428	1S	13E	60163	75
Oak No. 37	Dkt198	503	NW1/428	1S	13E	60164	76
Oak No. 38	2001	30896	NW1/4SW1/428	1S	13E	60165	77
Oak No. 39	2001	30889	NW1/4SW1/428	1S	13E	60166	78
Oak No. 41	2001	30893	NE1/4SE1/429	1S	13E	60168	79
Oak No. 42	2001	30895	NE1/4SE1/429	1S	13E	60169	80
Oak No. 43	Dkt198	509	SE1/429NE1/432	1S	13E	60170	81
Oak No. 44	Dkt198	510	NE1/432	1S	13E	60171	82
Palace No. 1	41	71	NW1/4SW1/425	1S	12E	60172	83
Ace	2002	66913	NE1/4, 1	2S	12E	60173	84
Ace 1	Dkt142	525	NE1/41	2S	12E	60174	85
Ace 2	Dkt142	526	NE1/41	2S	12E	60175	86
Ace 3	Dkt142	527	NE1/4SE1/41	2S	12E	60176	87
Ace 4	Dkt142	528	NE1/4SE1/41	2S	12E	60177	88
Ace 5	Dkt142	529	NE1/4SE1/41	2S	12E	60178	89
Ace 6	Dkt142	530	SE1/41	2S	12E	60179	90
Alto	2002	66914	NW1/4, 1	2S	12E	60180	91
Alto No. 1	2002	66915	NW1/4, 1	2S	12E	60181	92
Alto No. 2	2002	66916	NW1/41	2S	12E	60182	93
Alto No. 3	2002	66917	NW1/41	2S	12E	60183	94
Alto No. 4	39	615	NW1/4SW1/41	2S	12E	60184	95
Alto No. 5	39	616	SW1/41	2S	12E	60185	96
Alto No. 7	39	618	NW1/4NE1/4SE1/4SW1/41	2S	12E	60187	97
Alto No. 8	2002	66918	NW1/4, 1	2S	12E	60188	98
Alto No. 9	2002	66919	NW1/4, 1	2S	12E	60189	99
Alto No. 10	2002	66920	NW1/4, 1	2S	12E	60190	100
Alto No. 11	39	622	NW1/4NE1/41	2S	12E	60191	101

Exhibit A

Name of Claim	Book	Page	Legal Description	Township	Range	AMC	
Arizona	39	396	SW1/42,NWV1/411	2S	12E	60192	7 102
Big Ledge	41	190	NE1/4SE1/42	2S	12E	60193	7 103
Wes No. 1	Dkt711	280	NW1/426	1S	12E	60195	7 104
Wes No.2	Dkt711	281	NW1/4NE1/426	1S	12E	60196	105
Brooklyn	40	36	SE1/42	2S	12E	60197	106
Chicago	39	399	SW1/42	2S	12E	60198	107
Gardner	46	20	NW1/4SW1/42,NE1/4SE1/43	2S	12E	60199	108
Gussie	34	184	NW1/4SW1/42	2S	12E	60200	109
Hard Rock No. 2	41	193	NE1/42	2S	12E	60203	7 110
Hard Rock No. 6	H	457	SW1/41,NE1/4SE1/42	2S	12E	60204	111
Hard Rock No. 7	H	460	NE1/42	2S	12E	60205	112
Hard Rock No. 11	36	60	NW1/4SW1/41,NE1/4SE1/42	2S	12E	60206	113
Hard Rock No. 12	36	61	NE1/42,NW1/41	2S	12E	60207	114
Horn Silver	41	191	NE1/42	2S	12E	60208	115
Horn Silver No. 1	41	195	NE1/42	2S	12E	60209	116
Jane	41	192	NE1/42	2S	12E	60210	117
Johnnie (Little)	34	185	NW1/42,NE1/4 3	2S	12E	60211	118
Katie	246	21	NW1/42,NE1/4 3	2S	12E	60212	119
Legal-Tender	41	189	NE1/4NW1/4 2	2S	12E	60213	120
Libbie amended #2	34	186	SW1/4 2	2S	12E	60214	121
Libbie No.1	34	187	SW1/4 2	2S	12E	60215	122
Libbie No. 2	34	188	SW1/4 2	2S	12E	60216	123
Maggie	39	397	NW1/4 2	2S	12E	60218	124
Michigan	39	400	SW1/4 2	2S	12E	60219	125
New York	40	35	SE1/4 2	2S	12E	60220	126
Rube	34	189	SW1/4 2	2S	12E	60221	127
Ruby	34	190	NW1/4SW1/4 2	2S	12E	60222	128
Sallie	34	195	NW1/42,NE1/4 3	2S	12E	60223	129
Apache Leap	26	353	SW1/41,SE1/4 2	2S	12E	60224	130
Cobre Verde	39	213	NW1/4NE1/4 11	2S	12E	60225	131
Cobre Verde No.1	1/AM/MI	252	NW1/4NE1/4 11	2S	12E	60226	132
Connecting Link	1/AM/MI	313	SW1/41,NW1/4NE1/4 12	2S	12E	60227	133
Connecting Link	1/AM/MI	204	NW1/4NE1/4 11	2S	12E	60228	134
Connecting Link	1/AM/MI	205	NE1/4 11,SE1/4 2	2S	12E	60229	135
Connecting Link	1/AM/MI	206	NE1/4 11,SE1/4 2	2S	12E	60230	136
Connecting Link	1/AM/MI	207	NE1/4 11,NW1/4 12,SE1/4 2	2S	12E	60231	137
Dacite No. 12	39	69	SE1/412	2S	12E	60238	7 138
Dacite No. 13	39	70	SW1/47	2S	13E	60239	7 139
San Juan	D	42	SE1/4SW1/42	2S	12E	60244	7 140
South Syndicate No.	40	256	SE1/41	2S	12E	60245	141
South Syndicate No.	40	259	SE1/41	2S	12E	60246	142
South Syndicate No.	40	260	SE1/41	2S	12E	60247	143
South Syndicate No.	40	261	SE1/41	2S	12E	60248	144
South Syndicate No.	40	262	SW1/46	2S	13E	60249	145
Sun #2	DktS09	313	NW1/4NE1/432	1S	13E	60250	146
Sun #3	Dkt509	314	NE1/432	1S	13E	60251	147
Sun #4	Dkt509	315	NW1/4NE1/4SW1/4SE1/432	1S	13E	60252	148
Sun #5	Dkt509	316	NE1/42	1S	13E	60253	149
Sun #6	Dkt509	317	SW1/4SE1/432	1S	13E	60254	150
Sun #7	Dkt509	318	SE1/432	1S	13E	60255	151
Sun #8	Dkt509	319	SW1/4SE1/432	1S	13E	60256	152
Sun #9	DktS09	320	SE1/432	1S	13E	60257	153
Sun #10	Dkt509	321	SW1/4SE1/432	1S	13E	60258	154
Sun #11	Dkt 509	322	SE1/432	1S	13E	60259	155

Exhibit A

Name of Claim	Book	Page	Legal Description	Township	Range	AMC	
Sun #12	Dkt509	323	SW1/4SE1/432	1S	13E	60260	156
Sun #13	Dkt509	324	SE1/42	1S	13E	60261	157
Sun #14	Dkt509	325	NW1/46	2S	13E	60262	158
Sun #15	Dkt509	326	NW1/4NE1/46	2S	13E	60263	159
Sun #16	Dkt509	327	NW1/46	2S	13E	60264	160
Sun #17	Dkt509	328	NW1/4NE1/46	2S	13E	60265	161
Sun #18	Dkt509	329	NW1/46	2S	13E	60266	162
Sun #19	Dkt509	330	NW1/4NE1/46	2S	13E	60267	163
Sun #20	Dkt509	331	NW1/46	2S	13E	60268	164
Sun #21	Dkt509	332	NW1/4NE1/46	2S	13E	60269	165
Sun #22	Dkt509	333	NW1/4SW1/46	2S	13E	60270	166
Sun #23	Dkt509	334	NW1/4NE1/4SE1/4SW1/46	2S	13E	60271	167
Sun #24	Dkt509	335	SW1/46	2S	13E	60272	168
Sun #25	Dkt509	336	SW1/4SE1/46	2S	13E	60273	169
Sun #26	Dkt509	337	SW1/46	2S	13E	60274	170
Sun #27	Dkt509	338	SW1/4SE1/46	2S	13E	60275	171
Sun #28	Dkt509	339	SW1/4SE1/46	2S	13E	60276	172
Sun #29	Dkt509	340	SE1/46	2S	13E	60277	173
Sun #30	Dkt509	341	SE1/46	2S	13E	60278	174
Sun #31	Dkt509	342	SE1/46	2S	13E	60279	175
Sun #32	Dkt509	343	SE1/4NE1/46	2S	13E	60280	176
Sun #33	Dkt509	344	NE1/46	2S	13E	60281	177
Sun #34	Dkt509	345	NE1/46	2S	13E	60282	178
Sun #35	Dkt509	346	NE1/46	2S	13E	60283	179
Sun #36	Dkt509	347	NE1/46	2S	13E	60284	180
Sun #37	Dkt509	348	SE1/432.SW1/433	1S	13E	60285	181
Sun #38	Dkt509	349	SE1/42.SW1/433	1S	13E	60286	182
Sun #40	Dkt509	351	SW1/4SE1/433	1S	13E	60288	183
Sun #41	Dkt509	352	SW1/4SE1/433	1S	13E	60289	184
Sun #44	Dkt509	355	SE1/433	1S	13E	60290	185
Sun #45	Dkt509	356	SE1/433	1S	13E	60291	186
Sun #48	Dkt509	359	SE1/433,SW1/434	1S	13E	60292	187
Sun #49	Dkt509	360	SE1/433,SW1/434	1S	13E	60293	188
Sun #52	Dkt509	363	NW1/428	1S	13E	60294	189
Sun #53	Dkt509	364	NW1/428	1S	13E	60295	190
Sun #54	Dkt509	365	NW1/4NE1/428	1S	13E	60296	191
Sun #55	Dkt509	366	NE1/428	1S	13E	60297	192
Sun #56	Dkt509	367	NE1/428	1S	13E	60298	193
Sun #57	Dkt509	368	NE1/428	1S	13E	60299	194
Sun #58	Dkt509	369	NE1/428,NW1/427	1S	13E	60300	195
Sun #59	Dkt509	370	NW1/427	1S	13E	60301	196
Sun #60	Dkt509	371	NW1/427	1S	13E	60302	197
Sun #61	Dkt509	372	NW1/427	1S	13E	60303	198
Sun #62	2001	898	SW1/4NW1/428	1S	13E	60304	199
Sun #63	2001	900	SW1/4NW1/428	1S	13E	60305	200
Sun #64	2001	902	SE1/4SW1/4NW1/4NE1/428	1S	13E	60306	201
Sun #65	2001	904	SE1/4NE1/428	1S	13E	60307	202
Sun #66	2001	905	SE1/4NE1/428	1S	13E	60308	203
Sun #67	2001	906	SE1/4NE1/428	1S	13E	60309	204
Sun #68	Dkt509	379	SE1/4NE1/428,SW1/4NW1/4	1S	13E	60310	205
Sun #69	Dkt509	380	SW1/4NW1/427	1S	13E	60311	206
Sun #70	Dkt509	381	SW1/4NW1/427	1S	13E	60312	207
Sun #71	Dkt509	382	SW1/4NW1/427	1S	13E	60313	208
Sun #42A	Dkt736	743	SW1/4SE1/433	1S	13E	60314	209

Exhibit A

Name of Claim	Book	Page	Legal Description	Township	Range	AMC	
Sun #46 A	Dkt736	744	SE1/433	1S	13E	60315	210
Sun #50A	Dkt736	745	SE1/433,SW1/434	1S	13E	60316	211
Annex	38	118	NW1/41,NE1/411	2S	12E	60362	212
Apes	38	117	NW1/412,NE1/411	2S	12E	60363	213
Broken Hill No. 1	38	157	SW1/4SE1/411	2S	12E	60364	214
CobreVerdeNo.2	1/AM/MI	253	NW1/4NE1/411	2S	12E	60365	215
CobreVerdeNo.3	20	605	SE1/4SW1/4NW1/4NE1/411	2S	12E	60366	216
Copper Bell	38	116	NW1/412	2S	12E	60367	217
Illinois	1/AM/MI	265	NE1/411	2S	12E	60389	218
Indiana	F	572	NE1/411	2S	12E	60390	219
Iowa	F	573	NE1/411	2S	12E	60391	220
Lead Hill	21	272	NE1/4SE1/411	2S	12E	60392	221
South Syndicate No.	40	263	SE1/41,NE1/412	2S	12E	60394	222
South Syndicate No.	40	264	NW1/47	2S	13E	60395	223
South Syndicate No.	40	265	NW1/47	2S	13E	60396	224
South Syndicate No.	40	266	NW1/4NE1/47,SW1/46	2S	13E	60397	225
South Syndicate No.	40	267	NW1/4SW1/47	2S	13E	60398	226
South Syndicate No.	40	268	NW1/4NE1/4SE1/4SW1/47	2S	13E	60399	227
South Syndicate No.	40	269	NW1/4NE1/4SE1/47	2S	13E	60400	228
Touch Not No.2	1/AM/MI	315	NE1/4SE1/412	2S	12E	60401	229
Extension No. 1A	968	22	SW1/47	2S	13E	60402	230
Extension No. 2	40	410	SW1/4SE1/47	2S	13E	60403	231
Extension No. 3	40	411	NE1/47	2S	13E	60404	232
Extension No. 4	40	409	SW1/4,7,NW1/418	2S	13E	60405	233
Extension No. 5	40	412	SW1/47,NW1/418	2S	13E	60406	234
Extension No. 6	40	413	SW1/47,NW1/4NE1/418	2S	13E	60407	235
Extension No. 7	40	414	SW1/4SE1/4NE1/418	2S	13E	60408	236
Extension No. 8	40	415	SW1/47,NE1/418	2S	13E	60409	237
Extension No. 31	610	71	SE1/47,NE1/418	2S	13E	60433	238
Extension No. 32	610	72	SE1/47	2S	13E	60434	239
Extension No. 33	610	73	SE1/4NE1/47	2S	13E	60435	240
Extension No. 34	610	74	SE1/4NE1/47	2S	13E	60436	241
Extension No. 35	610	75	NE1/47	2S	13E	60437	242
Extension No. 36	610	76	NE1/47	2S	13E	60438	243
Extension No. 37	610	77	NE1/47	2S	13E	60439	244
Extension No. 38	610	78	NE1/47	2S	13E	60440	245
Extension No. 39	610	79	NE1/47,SE1/46	2S	13E	60441	246
Extension No. 40	610	80	NE1/47,SE1/46	2S	13E	60442	247
Extension No. 41	610	81	NE1/47,SE1/46	2S	13E	60443	248
Oak No. 45	Dkt566	177	NW1/429	1S	13E	60452	249
Broken Hill No. 2	38	155	SE1/4SW1/4NW1/411	2S	12E	60453	250
Eric #1	1997-029460	1	NE1/422 & NW1/423	1S	13E	347702	251
Eric #2	1997-029461	1	NE1/422	1S	13E	347703	252
Eric #3	1997-029462	1	NW1/422&NE1/422	1S	13E	347704	253
Eric #4	1997-029463	1	NW1/422	1S	13E	347705	254
Eric #5	1997-029464	1	NE1/421	1S	13E	347706	255
Eric #6	1997-029465	1	NW1/421 & NE1/421	1S	13E	347707	256
Eric #7	1997-029466	1	NW1/421	1S	13E	347708	257
Eric #8	1997-029467	1	NE1/420 & NW1/421	1S	13E	347709	258
Eric #9	1997-029468	1	NE1/420	1S	13E	347710	259
Eric #10	1997-029469	1	SE1/417	1S	13E	347711	260
Eric #11	1997-029470	1	SE1/417&SW1/416	1S	13E	374412	261
Eric #12	1997-029471	1	SW1/416	1S	13E	347713	262
Eric #13	1997-029472	1	SW1/416 & SE1/416	1S	13E	347714	263

Exhibit A

Name of Claim	Book	Page	Legal Description	Township	Range	AMC	
Eric #14	1997-029473	1	SE¼16	1S	13E	347715	264
Eric #15	1997-029474	1	SW¼15	1S	13E	347716	265
Eric #16	1997-029475	1	SW¼15&S¼15	1S	13E	347717	266
Eric #17	1997-029476	1	SW¼15	1S	13E	347718	267
Eric #18	1997-029477	1	SE¼15&SW¼14	1S	13E	347719	268
Eric #19	1997-029478	1	SW¼14	1S	13E	347720	269
Eric #20	1997-029479	1	SW¼14	1S	13E	347721	270
Eric #21	1997-029480	1	SW¼14	1S	13E	347722	271
Eric #22	1997-029481	1	SW¼14	1S	13E	347723	272
Eric #23	1997-029482	1	SW¼14	1S	13E	347724	273
Eric #24	1997-029483	1	SW¼14&SE¼15	1S	13E	347725	274
Eric #25	1997-029484	1	SE¼15	1S	13E	347726	275
Eric #26	1997-029485	1	SE¼15	1S	13E	347727	276
Eric #27	1997-029486	1	SE¼15	1S	13E	347728	277
Eric #28	1997-029487	1	SE¼15&SW¼15	1S	13E	347729	278
Eric #29	1997-029488	1	SW¼15	1S	13E	347730	279
Eric #30	1997-029489	1	SW¼15	1S	13E	347731	280
Eric #31	1997-029490	1	SW¼15	1S	13E	347732	281
Eric #32	1997-029491	1	SW¼15	1S	13E	347733	282
Eric #33	1997-029492	1	SW¼16	1S	13E	347734	283
Eric #34	1997-029493	1	SE¼16	1S	13E	347735	284
Eric #35	1997-029494	1	SW¼16 & SE¼16	1S	13E	347736	285
Eric #36	1997-029495	1	SW¼16	1S	13E	347737	286
Eric #37	1997-029496	1	SE¼17 & SW¼16	1S	13E	347738	287
Eric #38	1997-029497	1	SE¼17	1S	13E	347739	288
Eric #39	1997-029498	1	SE¼17	1S	13E	347740	289
Eric #40	1997-029499	1	SE¼17 & SW¼16	1S	13E	347741	290
Eric #41	1997-029500	1	SW¼16	1S	13E	347742	291
Eric #42	1997-029501	1	SW¼16&SE¼16	1S	13E	347743	292
Eric #43	1997-029502	1	SE¼16	1S	13E	347744	293
Eric #44	1997-029503	1	NE¼16&SE¼16	1S	13E	347745	294
Eric #45	1997-029504	1	SW¼16&SE¼16	1S	13E	347746	295
Eric #46	1997-029505	1	SW¼16	1S	13E	347747	296
Eric #47	1997-029506	1	SE¼17&SW¼16	1S	13E	347748	297
Eric #48	1997-029507	1	SE¼17	1S	13E	347749	298
Eric #49	1997-029508	1	NE¼17&SE¼17	1S	13E	347750	299
Eric #50	1997-029509	1	NE¼17,SE¼17,NW¼16,S	1S	13E	347751	300
Eric #51	1997-029510	1	NW¼16 & SW¼16	1S	13E	347752	301
Eric #52	1997-029511	1	NE¼16,NW¼16,SE¼16,SW¼	1S	13E	347753	302
Eric #53	1997-029512	1	NW¼16&NE¼16	1S	13E	347754	303
Eric #54	1997-029513	1	NW¼16	1S	13E	347755	304
Eric #55	1997-029514	1	NE¼17&NW¼16	1S	13E	347756	305
Eric #56	1997-029515	1	NE¼17	1S	13E	347757	306
Eric #57	1997-029516	1	NE¼16&SE¼16	1S	13E	347758	307
Eric #58	1997-029517	1	NE¼16&SE¼16	1S	13E	347759	308
Eric #59	1997-029518	1	NW¼15&SW¼15	1S	13E	347760	309
Eric #60	1997-029519	1	SW¼15&NW¼15	1S	13E	347761	310
Eric #61	1997-029520	1	NW¼15&SW¼15	1S	13E	347762	311
Eric #62	1997-029521	1	NW¼15&SW¼15	1S	13E	347763	312
Eric #63	1997-029522	1	NW¼15,SW¼15,SE¼15,NE¼1	1S	13E	347764	313
Eric #64	1997-029523	1	NE¼15&SE¼15	1S	13E	347765	314
Eric #65	1997-029524	1	NE¼15&SE¼15	1S	13E	347766	315
Eric #66	1997-029525	1	NE¼15&SE¼15	1S	13E	347767	316
Eric #67	1997-029526	1	NE¼15,SE¼15,NW¼14,SW¼	1S	13E	347768	317

Exhibit A

Name of Claim	Book	Page	Legal Description	Township	Range	AMC	
Eric #68	1997-029527	1	SW¼14 & NW¼14	1S	13E	347769	318
Eric #69	1997-029528	1	SW¼14&NW¼14	1S	13E	347770	319
Eric #70	1997-029529	1	SW1/414&NW¼14	1S	13E	347771	320
Eric #71	1997-029530	1	SW¼14&NW¼14	1S	13E	347772	321
Eric #72	1997-029531	1	SW¼14 & NW¼14	1S	13E	347773	322
Eric #73	1997-029532	1	NE¼14	1S	13E	347774	323
Eric #74	1997-029533	1	NE¼14	1S	13E	347775	324
Eric #75	1997-029534	1	NW¼14&NE¼14	1S	13E	347776	325
Eric #76	1997-029535	1	NW¼14	1S	13E	347777	326
Eric #77	1997-029536	1	NW¼14	1S	13E	347778	327
Eric #78	1997-029537	1	NW¼14	1S	13E	347779	328
Eric #79	1997-029538	1	NW¼14	1S	13E	347780	329
Eric #80	1997-029539	1	NE¼15&NW¼14	1S	13E	347781	330
Eric #81	1997-029540	1	NE¼15	1S	13E	347782	331
Eric #82	1997-029541	1	NE¼15	1S	13E	347783	332
Eric #83	1997-029542	1	NE¼15	1S	13E	347784	333
Eric #84	1997-029543	1	NW¼15&NE¼15	1S	13E	347785	334
Eric #85	1997-029544	1	NW¼15	1S	13E	347786	335
Eric #86	1997-029545	1	NW¼15	1S	13E	347787	336
Eric #87	1997-029546	1	NW¼15	1S	13E	347788	337
Eric #88	1997-029547	1	NW¼15	1S	13E	347789	338
Eric #89	1997-029548	1	NE¼16	1S	13E	347790	339
Eric #90	1997-029549	1	NE¼16	1S	13E	347791	340
Eric #91	1997-029550	1	NE¼16	1S	13E	347792	341
Eric #92	1997-029551	1	NW¼16 & NE¼16	1S	13E	347793	342
Eric #93	1997-029552	1	NW¼16	1S	13E	347794	343
Eric #94	1997-029553	1	NE¼17&NW¼16	1S	13E	347795	344
Eric #95	1997-029554	1	NE¼17	1S	13E	347796	345
Eric #97	1997-029555	1	NE¼17	1S	13E	347797	346
Eric #98	1997-029556	1	NE¼17	1S	13E	347798	347
Eric #99	1997-029557	1	NE¼17&NW¼16	1S	13E	347799	348
Eric #100	1997-029558	1	NW¼16	1S	13E	347800	349
Eric #101	1997-029559	1	NW¼16&NE¼16	1S	13E	347801	350
Eric #102	1997-029560	1	NW¼16,NE¼16,SW¼9,SE¼	1S	13E	347802	351
Eric #103	1997-029561	1	NW¼16 & SW¼9	1S	13E	347803	352
Eric #104	1997-029562	1	SE¼8,NE¼17,SW¼9,	1S	13E	347804	353
Eric #105	1997-029563	1	SE¼8&NE¼17	1S	13E	347805	354
Eric #106	1997-029564	1	SE¼8	1S	13E	347806	355
Eric #107	1997-029565	1	SE¼8 & SW¼9	1S	13E	347807	356
Eric #108	1997-029566	1	SW¼9	1S	13E	347808	357
Eric #109	1997-029567	1	SW¼9 & SE¼9	1S	13E	347809	358
Eric #110	1997-029568	1	SW¼9 & SE¼9	1S	13E	347810	359
Eric #111	1997-029569	1	SW¼9	1S	13E	347811	360
Eric #112	1997-029570	1	SE¼8 & SW¼9	1S	13E	347812	361
Eric #113	1997-029571	1	SE¼8	1S	13E	347813	362
Eric #114	1997-029572	1	SW¼8,SE¼8,NW¼17,NE¼17	1S	13E	347814	363
Eric #115	1997-029573	1	NE¼8,SE¼8,NW¼8,SW¼8	1S	13E	347815	364
Eric #116	1997-029574	1	SE¼8	1S	13E	347816	365
Eric #117	1997-029575	1	SE¼8 " SW¼9	1S	13E	347817	366
Eric #118	1997-029576	1	SW¼9	1S	13E	347818	367
Eric #119	1997-029577	1	SW¼9 & SE¼9	1S	13E	347819	368
Eric #120	1997-029578	1	SW¼9 & SE¼9	1S	13E	347820	369
Eric #121	1997-029579	1	SW¼9	1S	13E	347821	370
Eric #122	1997-029580	1	SE¼8 & SW¼9	1S	13E	347822	371

Exhibit A

Name of Claim	Book	Page	Legal Description	Township	Range	AMC	
Eric #123	1997-029581	1	SE¼8	1S	13E	347823	372
Eric #124	1997-029582	1	NE¼8 & SE¼8	1S	13E	347824	373
Eric #125	1997-029583	1	NE¼8,SE¼8,NW¼9,SW¼9	1S	13E	347825	374
Eric #126	1997-029584	1	NW¼9 & SW¼9	1S	13E	347826	375
Eric #127	1997-029585	1	NE¼9,SE¼9,SW¼9,NW¼9	1S	13E	347827	376
Eric #128	1997-029586	1	NW¼9&NE¼9	1S	13E	347828	377
Eric #129	1997-029587	1	NW¼9	1S	13E	347829	378
Eric #130	1997-029588	1	NE¼8 & NW¼9	1S	13E	347830	379
Eric #131	1997-029589	1	NE¼8 & NW¼9	1S	13E	347831	380
Eric #132	1997-029590	1	NW¼9	1S	13E	347832	381
Eric #133	1997-029591	1	NW¼9&NE¼9	1S	13E	347833	382
Eric #135	1997-029592	1	SW¼12	1S	13E	347834	383
Eric #136	1997-029593	1	SE ¼11&SW¼12	1S	13E	347835	384
Eric #137	1997-029594	1	SE¼11	1S	13E	347836	385
Eric #138	1997-029595	1	NE¼14&SE¼11	1S	13E	347837	386
Eric #139	1997-029596	1	NE¼14 & SE¼11	1S	13E	347838	387
Eric #140	1997-029597	1	NW¼14,NE¼14,SW¼11,SE¼11	1S	13E	347839	388
Eric #141	1997-029598	1	NW¼14&SW¼11	1S	13E	347840	389
Eric #142	1997-029599	1	NW¼14&SW¼11	1S	13E	347841	390
Eric #143	1997-029600	1	NW¼14&SW¼11	1S	13E	347842	391
Eric #144	1997-029601	1	NW¼14&SW¼11	1S	13E	347843	392
Eric #145	1997-029602	1	NE¼15,	1S	13E	347844	393
Eric #146	1997-029603	1	NE¼15&SE¼10	1S	13E	347845	394
Eric #147	1997-029604	1	NE¼15 & SE¼10	1S	13E	347846	395
Eric #148	1997-029605	1	NW¼15 & SE¼10	1S	13E	347847	396
Eric #149	1997-029606	1	NW¼15,NE¼15,	1S	13E	347848	397
Eric #150	1997-029607	1	NW¼15&SW¼10	1S	13E	347849	398
Eric #151	1997-029608	1	NW¼15&SW¼10	1S	13E	347850	399
Eric #152	1997-029609	1	NW¼15&SW¼10	1S	13E	347851	400
Eric #153	1997-029610	1	NW¼15&SW¼10	1S	13E	347852	401
Eric #154	1997-029611	1	NE¼16&SE¼9	1S	13E	347853	402
Eric #155	1997-029612	1	NE¼16 & SE¼9	1S	13E	347854	403
Eric #156	1997-029613	1	NE¼16 & SE¼9	1S	13E	347855	404
Eric #157	1998-000721	1	NE¼9	1S	13E	347856	405
Eric #158	1998-000721	2	NE¼9	1S	13E	347857	406
Eric #159	1998-000721	3	NE¼9	1S	13E	347858	407
Eric #160	1997-029617	1	NW¼10	1S	13E	347859	408
Eric #161	1997-029618	1	NW¼10	1S	13E	347860	409
Eric #162	1997-029619	1	NW¼10	1S	13E	347861	410
Eric #163	1997-029620	1	NW¼10	1S	13E	347862	411
Eric #164	1997-029621	1	NW¼10 & SW¼10	1S	13E	347863	412
Eric #165	1997-029622	1	NE¼10 & SE¼10	1S	13E	347864	413
Eric #166	1997-029623	1	NE¼10 & SE¼10	1S	13E	347865	414
Eric #167	1997-029624	1	NE¼10&SE¼10	1S	13E	347866	415
Eric #168	1198-000721	4	NE 1/4 10,SE 1/4 10, NW 1/4	1S	13E	347867	416
Eric #169	1997-029626	1	NE¼11&SW¼11	1S	13E	347868	417
Eric #170	1997-029627	1	NW¼11&SW¼11	1S	13E	347869	418
Eric #171	1997-029628	1	NW¼11&SW¼11	1S	13E	347870	419
Eric #172	1997-029629	1	NW¼11&SW¼11	1S	13E	347871	420
Eric #173	1997-029630	1	NW¼11 & SW¼11 & NE¼11	1S	13E	347872	421
Eric #174	1997-029631	1	NE¼11&SE¼11	1S	13E	347873	422
Eric #175	1997-029632	1	NE¼11 & SE¼11	1S	13E	347874	423
Eric #176	1997-029633	1	NE¼11&SE¼11	1S	13E	347875	424
Eric #177	1997-029634	1	NE¼11 & SE¼11 & NW¼12	1S	13E	347876	425

Exhibit A

Name of Claim	Book	Page	Legal Description	Township	Range	AMC	
Eric #178	1997-029635	1	NE¼11	1S	13E	347877	426
Eric #179	1997-029636	1	NE¼11	1S	13E	347878	427
Eric #180	1997-029637	1	NE¼11	1S	13E	347879	428
Eric #181	1997-029638	1	NW¼11&NE¼11	1S	13E	347880	429
Eric #182	1997-029639	1	NW¼11	1S	13E	347881	430
Eric #183	1997-029640	1	NW¼11	1S	13E	347882	431
Eric #184	1997-029641	1	NW¼11	1S	13E	347883	432
Eric #185	1997-029642	1	NW¼11	1S	13E	347884	433
Eric #186	1997-029643	1	NE¼10&NW¼11	1S	13E	347885	434
Eric #187	1997-029644	1	NE¼10	1S	13E	347886	435
Eric #188	1997-029645	1	NE¼10	1S	13E	347887	436
Eric #189	1997-029646	1	NE¼10	1S	13E	347888	437
Eric #190	1997-029647	1	NW¼10	1S	13E	347889	438
Eric #191	1997-029648	1	NW¼10	1S	13E	347890	439
Eric #192	1997-029649	1	Nw¼10	1S	13E	347891	440
Eric #193	1997-029650	1	NW¼10	1S	13E	347892	441
Eric #194	1997-029651	1	NW¼10	1S	13E	347893	442
Eric #195	1997-029652	1	NE¼9	1S	13E	347894	443
Eric #196	1997-029653	1	NE¼9	1S	13E	347895	444
Eric #197	1997-029654	1	NE¼9	1S	13E	347896	445
Eric #198	1997-029655	1	SE¼4 & NE¼9	1S	13E	347897	446
Eric #199	1997-029656	1	SE¼4 & NE¼9	1S	13E	347898	447
Eric #200	1997-029657	1	SE¼4 & NE¼9	1S	13E	347899	448
Eric #201	1997-029658	1	NW¼10&SW¼3	1S	13E	347900	449
Eric #202	1997-029659	1	NW¼10 & SW¼3	1S	13E	347901	450
Eric #203	1997-029660	1	NW¼10 & SW¼3	1S	13E	347902	451
Eric #204	1997-029661	1	NW¼10 & SW¼3	1S	13E	347903	452
Eric #205	1997-029662	1	NW¼10,NE¼10,SW¼3,SE¼3	1S	13E	347904	453
Eric #206	1997-029663	1	SE¼8&NE¼10	1S	13E	347905	454
Eric #207	1997-029664	1	SE¼3 & NE¼10	1S	13E	347906	455
Eric #208	1997-029665	1	SE¼3& NE¼10	1S	13E	347907	456
Eric #209	1997-029666	1	SE¼3,SW¼2,NE¼10,NW¼11	1S	13E	347908	457
Eric #210	1997-029667	1	SW¼2&NW¼11	1S	13E	348024	458
Eric #211	1997-029668	1	SW¼2&NW¼11	1S	13E	348025	459
Eric #212	1997-029669	1	NW¼11&SW¼2	1S	13E	348026	460
Eric #213	1997-029670	1	SW¼2&NW¼11	1S	13E	348027	461
Eric #214	1998-721	5	SW¼2,SE¼2,NW¼11,NE¼1	1S	13E	348028	462
Eric #215	1997-029672	1	NE¼11 & SE¼2	1S	13E	348029	463
Eric #216	1997-029673	1	SE¼2 & NE¼11	1S	13E	348030	464
Eric #217	1997-029674	1	SE¼2	1S	13E	348031	465
Eric #218	1998-000721	6	SW¼2 & SE¼2	1S	13E	348032	466
Eric #219	1997-029676	1	SW¼2	1S	13E	348033	467
Eric #220	1997-029677	1	SW¼2	1S	13E	348034	468
Eric #221	1997-029678	1	SW¼2	1S	13E	348035	469
Eric #222	1997-029679	1	SW¼2	1S	13E	348036	470
Eric #223	1997-029680	1	SE¼3 & SW¼2	1S	13E	348037	471
Eric #224	1998-000721	7	NE¼10 & SE¼3	1S	13E	348038	472
Eric #225	1997-029682	1	SE¼3	1S	13E	348039	473
Eric #226	1997-029683	1	SE¼3	1S	13E	348040	474
Eric #227	1997-029684	1	SW¼3 & SE¼3	1S	13E	348041	475
Eric #228	1998-000721	8	NW¼10& SW¼3	1S	13E	348042	476
Eric #229	1998-000721	9	NW¼10&SW¼3	1S	13E	348043	477
Eric #230	1997-029687	1	SE¼3 & NE¼3	1S	13E	348044	478
Eric #231	1997-029688	1	SE¼3&NE¼3	1S	13E	348045	479

Exhibit A

Name of Claim	Book	Page	Legal Description	Township	Range	AMC	
Eric #232	1997-029689	1	SE $\frac{1}{4}$,NE $\frac{1}{4}$,SW $\frac{1}{2}$,NW $\frac{1}{2}$	1S	13E	348046	480
Eric #233	1997-029690	1	SW $\frac{1}{2}$ &NW $\frac{1}{2}$	1S	13E	348047	481
Eric #234	1997-029691	1	SW $\frac{1}{2}$ &NW $\frac{1}{2}$	1S	13E	348048	482
Eric #235	1997-029692	1	SW $\frac{1}{2}$ & NW $\frac{1}{2}$	1S	13E	348049	483
Eric #236	1998-000721	10	NW 1/4 2, SW 1/4 2	1S	13E	348050	484
Eric #237	1997-029694	1	NE $\frac{1}{2}$ & SE $\frac{1}{2}$	1S	13E	348051	485
Eric #238	1997-029695	1	NE $\frac{1}{2}$	1S	13E	348052	486
Eric #239	1997-029696	1	NE $\frac{1}{2}$	1S	13E	348053	487
Eric #240	1997-029697	1	NW $\frac{1}{2}$	1S	13E	348054	488
Eric #241	1997-029698	1	SE $\frac{1}{4}$ &NE $\frac{1}{4}$	1S	13E	348055	489
Eric #242	1997-029699	1	SE $\frac{1}{2}$	1S	13E	348056	490
Eric #243	1997-029700	1	NW $\frac{1}{2}$	1S	13E	348057	491
Eric #244	1997-029701	1	NW $\frac{1}{2}$ & NE $\frac{1}{2}$	1S	13E	348058	492
Eric #245	1997-029702	1	NE $\frac{1}{2}$	1S	13E	348059	493
Eric #246	1997-029703	1	NE $\frac{1}{2}$ &NW $\frac{1}{2}$	1S	13E	348060	494
Eric #247	1997-029704	1	NW $\frac{1}{2}$	1S	13E	348061	495
Eric #248	1997-029705	1	NE $\frac{1}{2}$	1S	13E	348062	496
Eric #249	1997-029706	1	NE $\frac{1}{2}$	1S	13E	348063	497
Eric #250	1997-029707	1	NE $\frac{1}{2}$ & NW $\frac{1}{2}$	1S	13E	348064	498
Eric #251	1997-029708	1	NE $\frac{1}{2}$	1S	13E	348065	499
Eric #252	1997-029709	1	SW $\frac{1}{2}$ & NW $\frac{1}{2}$	1S	13E	348066	500
Eric #253	1997-029710	1	NW $\frac{1}{2}$	1S	13E	348067	501
Eric #254	1997-029711	1	N-W $\frac{1}{2}$	1S	13E	348068	502
Eric #255	1997-029712	1	NW $\frac{1}{2}$ & SW $\frac{1}{2}$	1S	13E	348069	503
Eric #256	1997-029713	1	NW $\frac{1}{2}$ & SW $\frac{1}{2}$	1S	13E	348070	504
Eric #257	1997-029714	1	NW $\frac{1}{2}$	1S	13E	348071	505
Eric #258	1997-029715	1	NW $\frac{1}{2}$	1S	13E	348072	506
Eric #259	1997-029716	1	NW $\frac{1}{2}$ & SW $\frac{1}{2}$	1S	13E	348073	507
Eric #260	1997-029717	1	NE $\frac{1}{4}$,SE $\frac{1}{4}$,NW $\frac{1}{2}$,SW $\frac{1}{4}$	1S	13E	348074	508
Eric #261	1997-029718	1	NE $\frac{1}{4}$ & NW $\frac{1}{2}$	1S	13E	348075	509
Eric #262	1997-029719	1	NW $\frac{1}{4}$ &NE $\frac{1}{4}$	1S	13E	348076	510
Eric #263	1997-029720	1	NE $\frac{1}{4}$,SE $\frac{1}{4}$,NW $\frac{1}{4}$,SW $\frac{1}{4}$	1S	13E	348077	511
Eric #264	1997-029721	1	SW $\frac{1}{4}$ & SE $\frac{1}{4}$	1S	13E	348078	512
Eric #265	1997-029722	1	SE $\frac{1}{4}$ & SW $\frac{1}{2}$	1S	13E	348079	513
Eric #266	1997-029723	1	SW $\frac{1}{2}$	1S	13E	348080	514
Eric #267	1997-029724	1	SW $\frac{1}{2}$	1S	13E	348081	515
Eric #268	1997-029725	1	SW $\frac{1}{2}$	1S	13E	348082	516
Eric #269	1997-029726	1	SW $\frac{1}{2}$	1S	13E	348083	517
Eric #270	1997-029727	1	SE $\frac{1}{2}$ & SW $\frac{1}{2}$	1S	13E	348084	518
Eric #271	1997-029728	1	SE $\frac{1}{2}$,SW $\frac{1}{2}$,NW $\frac{1}{2}$,NE $\frac{1}{4}$	1S	13E	348085	519
Eric #272	1997-029729	1	SW $\frac{1}{2}$ &NW $\frac{1}{2}$	1S	13E	348086	520
Eric #273	1998-000721	11	SE $\frac{1}{4}$ &NE $\frac{1}{4}$	1S	13E	348087	521
Eric #274	1997-029731	1	NE $\frac{1}{2}$,NW $\frac{1}{2}$,SW $\frac{1}{4}$,SE $\frac{1}{4}$	1S	13E	348088	522
Eric #275	1997-029732	1	NW $\frac{1}{2}$ & SW $\frac{1}{4}$	1S	13E	348089	523
Eric #276	1997-029733	1	NW $\frac{1}{2}$ & SW $\frac{1}{4}$	1S	13E	348090	524
Eric #277	1997-029734	1	NW $\frac{1}{2}$ & SW $\frac{1}{4}$	1S	13E	348091	525
Eric #278	1997-029735	1	NW $\frac{1}{2}$ & SW $\frac{1}{4}$	1S	13E	348092	526
Eric #280	1997-029736	1	SE $\frac{1}{4}$ & NE $\frac{1}{4}$	1S	13E	348093	527
Eric #281	1997-029737	1	SW $\frac{1}{4}$ &NW $\frac{1}{4}$	1S	14E	348094	528
Eric #282	1997-029738	1	SW $\frac{1}{4}$ &NW $\frac{1}{4}$	1S	14E	348095	529
Eric #283	1997-029739	1	SW $\frac{1}{4}$ &NW $\frac{1}{4}$	1S	14E	348096	530
Eric #284	1997-029740	1	SW $\frac{1}{4}$ &NW $\frac{1}{4}$	1S	14E	348097	531
Eric #285	1997-029741	1	SW $\frac{1}{4}$,SE $\frac{1}{4}$,NW $\frac{1}{4}$,NE $\frac{1}{4}$	1S	14E	348098	532
Eric #286	1997-029742	1	SE $\frac{1}{4}$	1S	14E	348099	533

Exhibit A

Name of Claim	Book	Page	Legal Description	Township	Range	AMC	
Eric #287	1997-029743	1	NE $\frac{1}{4}$ 24	1S	13E	348100	534
Eric #288	1997-029744	1	NE $\frac{1}{4}$ 24	1S	13E	348101	535
Eric #289	1997-029745	1	NE $\frac{1}{4}$ 24	1S	13E	348102	536
Eric #290	1997-029746	1	NE $\frac{1}{4}$ 24	1S	13E	348103	537
Eric #291	1997-029747	1	NE $\frac{1}{4}$ 24 & NW $\frac{1}{4}$ 24	1S	13E	348104	538
Eric #292	1997-029748	1	NW $\frac{1}{4}$ 24	1S	13E	348105	539
Eric #293	1997-029749	1	NW $\frac{1}{4}$ 24	1S	13E	348106	540
Eric #294	1997-029750	1	NW $\frac{1}{4}$ 24	1S	13E	348107	541
Eric #295	1997-029751	1	NW $\frac{1}{4}$ 24	1S	13E	348108	542
Eric #296	1997-029732	1	NE $\frac{1}{4}$ 19	1S	14E	348109	543
Eric #297	1997-029753	1	NE $\frac{1}{4}$ 19&S $\frac{1}{4}$ 19	1S	14E	348110	544
Eric #298	1997-029754	1	NE $\frac{1}{4}$ 19	1S	14E	348111	545
Eric #299	1997-029755	1	NE $\frac{1}{4}$ 19 & SE $\frac{1}{4}$ 19	1S	14E	348112	546
Eric #300	1997-029756	1	NE $\frac{1}{4}$ 19	1S	14E	348113	547
Eric #301	1997-029757	1	NE $\frac{1}{4}$ 19 & SE $\frac{1}{4}$ 19	1S	14E	348114	548
Eric #302	1997-029758	1	NW $\frac{1}{4}$ 19&NE $\frac{1}{4}$ 19	1S	14E	348115	549
Eric #303	1997-029759	1	NW $\frac{1}{4}$ 19 & NE $\frac{1}{4}$ 19 & SW $\frac{1}{4}$ 19	1S	14E	348116	550
Eric #304	1997-029760	1	NW $\frac{1}{4}$ 19	1S	14E	348117	551
Eric #305	1997-029761	1	NW $\frac{1}{4}$ 19&SW $\frac{1}{4}$ 19	1S	14E	348118	552
Eric #306	1997-029762	1	NW $\frac{1}{4}$ 19	1S	14E	348119	553
Eric #307	1997-029763	1	NW $\frac{1}{4}$ 19 & SW $\frac{1}{4}$ 19	1S	14E	348120	554
Eric #308	1997-029764	1	NW $\frac{1}{4}$ 19	1S	14E	348121	555
Eric #309	1997-029765	1	NW $\frac{1}{4}$ 19&SW $\frac{1}{4}$ 19	1S	14E	348122	556
Eric #310	1997-029766	1	NW $\frac{1}{4}$ 19	1S	14E	348123	557
Eric #311	1997-029767	1	SE $\frac{1}{4}$ 19	1S	14E	348124	558
Eric #312	1997-029768	1	SE $\frac{1}{4}$ 19	1S	14E	348125	559
Eric #313	1997-029769	1	SE $\frac{1}{4}$ 19	1S	14E	348126	560
Eric #314	1997-029770	1	SE $\frac{1}{4}$ 19 & SW $\frac{1}{4}$ 19	1S	14E	348127	561
Eric #315	1997-029771	1	SW $\frac{1}{4}$ 19	1S	14E	348128	562
Eric #316	1997-029772	1	NE $\frac{1}{4}$ 23 & NW $\frac{1}{4}$ 24	1S	13E	348129	563
Eric #317	1997-029773	1	NE $\frac{1}{4}$ 23 & SE $\frac{1}{4}$ 23 & NW $\frac{1}{4}$ 24	1S	13E	348130	564
Eric #318	1997-029774	1	SE $\frac{1}{4}$ 23&SW $\frac{1}{4}$ 24	1S	13E	348131	565
Eric #319	1997-029775	1	NE $\frac{1}{4}$ 23 & SE $\frac{1}{4}$ 23 & NW $\frac{1}{4}$ 24	1S	13E	348132	566
Eric #320	1997-029776	1	SE $\frac{1}{4}$ 23 & SW $\frac{1}{4}$ 24	1S	13E	348133	567
Eric #321	1997-029777	1	NW $\frac{1}{4}$ 24 & SW $\frac{1}{4}$ 24	1S	13E	348134	568
Eric #322	1997-029778	1	SW $\frac{1}{4}$ 24	1S	13E	348135	569
Eric #323	1997-029779	1	NW $\frac{1}{4}$ 24&SW $\frac{1}{4}$ 24	1S	13E	348136	570
Eric #324	1997-029780	1	SW $\frac{1}{4}$ 24	1S	13E	348137	571
Eric #325	1997-029781	1	NW $\frac{1}{4}$ 24&SW $\frac{1}{4}$ 24	1S	13E	348138	572
Eric #326	1997-029782	1	SW $\frac{1}{4}$ 24	1S	13E	348139	573
Eric #327	1997-029783	1	NW $\frac{1}{4}$ 24 & NE $\frac{1}{4}$ 24 & SW $\frac{1}{4}$ 24	1S	13E	348140	574
Eric #328	1997-029784	1	SW $\frac{1}{4}$ 24&SE $\frac{1}{4}$ 24	1S	13E	348141	575
Eric #329	1997-029785	1	NE $\frac{1}{4}$ 26	1S	13E	348142	576
Eric #330	1997-029786	1	NE $\frac{1}{4}$ 26	1S	13E	348143	577
Eric #331	1997-029787	1	SE $\frac{1}{4}$ 23 & NE $\frac{1}{4}$ 26 & SW $\frac{1}{4}$ 24	1S	13E	348144	578
Eric #332	1997-029788	1	NE $\frac{1}{4}$ 26 & NW $\frac{1}{4}$ 25	1S	13E	348145	579
Eric #333	1997-029789	1	SW $\frac{1}{4}$ 24 & NW $\frac{1}{4}$ 25	1S	13E	348146	580
Eric #334	1997-029790	1	NE $\frac{1}{4}$ 26 & NW $\frac{1}{4}$ 25	1S	13E	348147	581
Eric #335	1997-029791	1	SW $\frac{1}{4}$ 24&NW $\frac{1}{4}$ 25	1S	13E	348148	582
Eric #336	1997-029792	1	NW $\frac{1}{4}$ 25	1S	13E	348149	583
Eric #337	1997-029793	1	SW $\frac{1}{4}$ 24&NW $\frac{1}{4}$ 25	1S	13E	348150	584
Eric #338	1997-029794	1	NW $\frac{1}{4}$ 25	1S	13E	348151	585
Eric #339	1997-029795	1	SW $\frac{1}{4}$ 24 & NW $\frac{1}{4}$ 25	1S	13E	348152	586
Eric #340	1997-029796	1	NW $\frac{1}{4}$ 25	1S	13E	348153	587

Exhibit A

Name of Claim	Book	Page	Legal Description	Township	Range	AMC	
Eric #341	1997-029797	1	SW¼24 & SE¼24 & NW¼25	1S	13E	348154	588
Eric #342	1997-029798	1	NW¼25&NE¼25	1S	13E	348155	589
Eric #343	1997-029799	1	SE¼26	1S	13E	348156	590
Eric #344	1997-029800	1	NE¼26 & SE¼26	1S	13E	348157	591
Eric #345	1997-029801	1	SE¼26	1S	13E	348158	592
Eric #346	1997-029802	1	NE¼26 & SE¼26	1S	13E	348159	593
Eric #347	1997-029803	1	SE¼26 & SW¼25	1S	13E	348160	594
Eric #348	1997-029804	1	NE¼26 & SE¼26 & NW¼25	1S	13E	348161	595
Eric #349	1997-029805	1	NW¼25&SW¼25	1S	13E	348162	596
Eric #350	1997-029806	1	NE¼35	1S	13E	348163	597
Eric #351	1997-029807	1	NE¼35	1S	13E	348164	598
Eric #352	1997-029808	1	NE¼35 & SE¼35	1S	13E	348165	599
Eric #353	1997-029809	1	NE¼35 & SE¼35	1S	13E	348166	600
Eric #354	1997-029810	1	SE¼35	1S	13E	348167	601
Eric #355	1997-029811	1	NE¼35 & SE¼35	1S	13E	348168	602
Eric #356	1997-029812	1	NE¼35&SE¼35&SW¼35&S	1S	13E	348169	603
Eric #357	1997-029813	1	NW¼35 & SW¼35	1S	13E	348170	604
Eric #358	1997-029814	1	SW¼35&NW¼35	1S	13E	348171	605
Eric #359	1997-029815	1	NW¼35 & SW¼35	1S	13E	348172	606
Eric #360	1997-029816	1	NW¼35 & SW¼35	1S	13E	348173	607
Eric #361	1997-029817	1	SW¼35	1S	13E	348174	608
Eric #362	1997-029818	1	SW¼35	1S	13E	348175	609
Eric #363	1997-029819	1	SW¼35	1S	13E	348176	610
Kay 1	1732	129-130	SW 1/4 SE 1/4 Section 21	1S	13E	312984	611
Kay 2	1732	131-132	SW 1/4 SE 1/4 Section 21	1S	13E	312985	612
Kay 3	1732	133-134	SW 1/4 SE 1/4 Section 21	1S	13E	312986	613
Kay 5	1732	137-138	NE 1/4 Section 34	1S	13E	312988	614
Kay 6	1732	139-140	NW 1/4 Section 22	1S	13E	312989	615
Kay 7	1732	141-142	NE 1/4 Section 34	1S	13E	312990	616
Kay 8	1732	143-144	NW 1/4 Section 22	1S	13E	312991	617
Kay 9	1732	145-146	NE 1/4 Section 34	1S	13E	312992	618
Kay 10	1762	147-148	NW 1/4 Section 22	1S	13E	312993	619
Kay 11	1732	149-150	NE 1/4 SE 1/4 Section 21	1S	13E	312994	620
Kay 12	1732	151-152	NW 1/4 SW 1/4 Section 22	1S	13E	312995	621
Kay 13	1732	153-154	SE 1/4 Section 34	1S	13E	312996	622
Kay 14	1732	155-156	SW 1/4 Section 22	1S	13E	312997	623
Kay 18	1732	163-164	NE¼1/4 NW 1/4 Section22	1S	13E	313001	624
Kay 19E	1732	165-166	NE 1/4 Section 22	1S	13E	313002	625
Kay 19W	1732	167-168	NE 1/4 Section 22	1S	13E	313003	626
Kay 20E	1732	169-170	NE 1/4 NW 1/4 Section22	1S	13E	313004	627
Kay 20W	1732	171-172	NE 1/4 NW 1/4 Section22	1S	13E	313005	628
Kay 21E	1732	173-174	NE 1/4 NW 1/4 Section22	1S	13E	313006	629
Kay 21W	1732	175-176	NE 1/4 NW 1/4 Section22	1S	13E	313007	630
Kay 22	1732	177-178	NE 1/4 NW 1/4 Section22	1S	13E	313008	631
Kay 81	1732	179-180	NE 1/4 NW 1/4 Section 21	1S	13E	313009	632
Kay 82	1732	181-182	NW 1/4 Section 21	1S	13E	313010	633
Kay 83	1732	183-184	NE 1/4 NW 1/4 Section 21	1S	13E	313011	634
Kay 84	1732	185-186	NW 1/4 Section 21	1S	13E	313012	635
Kay 85	1732	187-188	NE 1/4 NW 1/4 Section 21	1S	13E	313013	636
Kay 86	1732	189-190	NW 1/4 Section 21	1S	13E	313014	637
Kay 87	1732	191-192	1/4 NW¼1/4 SW 1/4 SE 1/4 Sec	1S	13E	313015	638
Kay 88	1732	193-194	NW 1/4 SW 1/4 Section 21	1S	13E	313016	639
Kay 129	1732	195-196	NE 1/4 Section 20	1S	13E	313017	640
Kay 130	1732	197-198	NE 1/4 Section 20	1S	13E	313018	641

Exhibit A

Name of Claim	Book	Page	Legal Description	Township	Range	AMC
Kay 131	1732	199-200	NE 1/4 Section 20	1S	13E	313019
Kay 132	1732	201-202	NE 1/4 Section 20	1S	13E	313020
Kay 133	1732	203-204	NE 1/4 Section 20	1S	13E	313021
Kay 134	1732	205-206	NE 1/4 Section 20	1S	13E	313022
Kay 135	1732	207-208	NE 1/4 SE 1/4 Section 20	1S	13E	313023
Kay 136	1732	209-210	NE 1/4 SE 1/4 Section 20	1S	13E	313024
Kay 137	1732	211-212	SE 1/4 Section 20	1S	13E	313025
Kay 138	1732	213-214	SE 1/4 Section 20	1S	13E	313026
Kay 141	1732	215-216	SE 1/4 Section 20	1S	13E	313027
Kay 142	1732	217-218	SE 1/4 Section 20	1S	13E	313028
Kay 143	1732	219-220	SE 1/4 Section 20	1S	13E	313029
Kay 145	1732	221-222	SE 1/4 Section 20	1S	13E	313030
Kay 146	1732	223-224	SE 1/4 Section 20	1S	13E	313031
Kay 147	1732	225-226	SE 1/4 Section 20	1S	13E	313032
Kay 148	1732	227-228	SE 1/4 Section 20	1S	13E	313033
Kay 149	1732	229-230	SE 1/4 Section 20	1S	13E	313034
Kay 150	1732	231-232	SE 1/4 Section 20	1S	13E	313035
Kay 152	604	874	NW 1/4 Section 28	1S	13E	47117
LD No. 1	711	870	NE 1/4 Section 23	1S	13E	47272
LD No. 2	693	556	NE 1/4 SE 1/4 Section 23	1S	13E	47273
LD No. 3	688	870	SE 1/4 Section 23	1S	13E	47274
LD No. 4	693	558	NE 1/4 Section 26	1S	13E	47275
LD No. 5	693	559	NE 1/4 SE 1/4 Section 26	1S	13E	47276
LD No. 6	693	560	SE 1/4 Section 26	1S	13E	47277
LD No. 7	693	561	NE 1/4 Section 35	1S	13E	47278
LD No. 8	693	562	NE 1/4 Section 35	1S	13E	47279
LD No. 9	716	365	NE 1/4 Section 23	1S	13E	47280
Margaret 69	559	854	NE 1/4 NW1/4 Section 22	1S	13E	45754
Margaret 69 East	568	276	NE 1/4 NW1/4 Section 22	1S	13E	45755
Margaret 133	559	860	SW 1/4 section 14	1S	13E	45820
Margaret 135	559	862	SW 1/4 section 14	1S	13E	45823
Margaret 137	559	864	NW 1/4 Section 23	1S	13E	45826
Margaret 138	574	588	NE 1/4 Section 22	1S	13E	45827
Margaret 139	559	866	NW 1/4 Section 23	1S	13E	45828
Margaret 140	574	589	NE 1/4 Section 22	1S	13E	45829
Margaret 153	564	531	SW SE 1/4 Ssection 14	1S	13E	45842
Margaret 154	564	532	SW SE 1/4 Ssection 14	1S	13E	45843
Margaret 155	564	533	NE 1/4 NW 1/4 Section 23	1S	13E	45844
Margaret 156	564	534	NE 1/4 NW 1/4 Section 23	1S	13E	45845
Margaret 157	559	874	NE 1/4 NW1/4 Section 22	1S	13E	45846
Margaret 159	559	876	NE 1/4 NW1/4 Section 22	1S	13E	45849
Margaret 161	559	878	NE 1/4 NW1/4 Section 22	1S	13E	45852

642
643
644
645
646
647
648
649
650
651
652
653
654
655
656
657
658
659
660
661
662
663
664
665
666
667
668
669
670
671
672
673
674
675
676
677
678
679
680
681
682
683

RECEIVED
AZ STATE OFFICE
JUL 19 A 10:04
DENVER, ARIZONA

Exhibit A

Name of Claim	Book	Page	Legal Description	Township	Range	AMC	
Margaret 162	559	879	NW 1/4 Section 22	1S	13E	45853	684
Margaret 162 West	568	282	NW 1/4 Section 22	1S	13E	45854	685
Margaret 163	559	880	SW 1/4 SE 1/4 Section 22	1S	13E	45855	686
Margaret 164 West	568	283	SW 1/4 Section 22	1S	13E	45857	687
Margaret 164	583	785	SW 1/4 Section 22	1S	13E	45856	688
Margaret 165	559	882	SW 1/4 SE 1/4 Section 22	1S	13E	45858	689
Margaret 166	559	883	SW 1/4 Section 22	1S	13E	45859	690
Margaret 166 West	568	284	NW 1/4 Section 22	1S	13E	45860	691
Margaret 217	559	884	NW 1/4 Section 23	1S	13E	45901	692
Margaret 218	559	885	NE 1/4 Section 22	1S	13E	45902	693
Margaret 219	559	886	NW 1/4 Section 23	1S	13E	45903	694
Margaret 220	559	887	NE 1/4 Section 22	1S	13E	45904	695
Margaret 221	559	888	NW 1/4 Section 23	1S	13E	45905	696
Margaret 222	559	889	NE 1/4 Section 22	1S	13E	45906	697
Margaret 223	559	890	SW 1/4 SE 1/4 Section 22	1S	13E	45907	698
Margaret 224	559	891	SE 1/4 Section 22	1S	13E	45908	699
Margaret 225	583	784	SW 1/4 Section 23	1S	13E	45909	700
Margaret 226	574	603	SE 1/4 Section 22	1S	13E	45910	701
Margaret 227	564	535	NE 1/4 NW 1/4 Section 23	1S	13E	45911	702
Margaret 228	564	536	NE 1/4 NW 1/4 Section 23	1S	13E	45912	703
Margaret 229	564	537	NE 1/4 NW 1/4 Section 23	1S	13E	45913	704
Margaret 230	564	538	SW 1/4 SE 1/4 Section 23	1S	13E	45914	705
Margaret 231	564	539	SW 1/4 SE 1/4 Section 23	1S	13E	45915	706
Margaret 233	559	894	SW 1/4 SE 1/4 Section 22	1S	13E	45916	707
Margaret 234	559	895	SW 1/4 Section 22	1S	13E	45917	708
Margaret 234 West	568	287	SW 1/4 Section 22	1S	13E	45918	709
Margaret 235	560	729	SW 1/4 SE 1/4 Section 22	1S	13E	45919	710
Margaret 236	574	604	SW 1/4 Section 22	1S	13E	45920	711
Margaret 237	560	731	SW 1/4 SE 1/4 Section 22	1S	13E	45921	712
Margaret 238	560	732	SW 1/4 Section 22	1S	13E	45922	713
Margaret 239	560	733	NE 1/4 NW 1/4 Section 27	1S	13E	45923	714
Margaret 240	560	734	NW 1/4 Section 27	1S	13E	45924	715
Margaret 241	560	735	NE 1/4 NW 1/4 Section 27	1S	13E	45925	716
Margaret 242	574	605	NW 1/4 Section 27	1S	13E	45926	717
Margaret 243	560	737	NE 1/4 NW 1/4 Section 27	1S	13E	45927	718
Margaret 244	574	606	NW 1/4 Section 27	1S	13E	45928	719
Margaret 245	560	739	NE 1/4 NW 1/4 Section 27	1S	13E	45929	720
Margaret 246	560	740	NW 1/4 Section 27	1S	13E	45930	721
Margaret 247	559	896	SW 1/4 Section 23	1S	13E	45931	722
Margaret 248	574	607	SE 1/4 Section 22	1S	13E	45932	723
Margaret 249	561	578	SW 1/4 Section 23	1S	13E	45933	724
Margaret 250	561	579	SE 1/4 Section 22	1S	13E	45934	725
Margaret 251	561	580	SW 1/4 Section 23	1S	13E	45935	726
Margaret 252	561	581	SE 1/4 Section 22	1S	13E	45936	727
Margaret 253	561	582	NW 1/4 Section 26	1S	13E	45937	728
Margaret 254	561	583	NE 1/4 Section 27	1S	13E	45938	729
Margaret 255	561	584	NW 1/4 Section 26	1S	13E	45939	730
Margaret 256	561	585	NE 1/4 Section 27	1S	13E	45940	731
Margaret 257	561	586	NW 1/4 Section 26	1S	13E	45941	732
Margaret 258	561	587	NE 1/4 Section 27	1S	13E	45942	733

WAGONA
 A 10: 04
 FED
 OFFICE

Exhibit A

Name of Claim	Book	Page	Legal Description	Township	Range	AMC	
Margaret 259	561	588	NW 1/4 Section 26	1S	13E	45943	734
Margaret 260	561	589	NE 1/4 Section 27	1S	13E	45944	735
Margaret 261	560	741	SW 1/4 SE 1/4 Section 27	1S	13E	45945	736
Margaret 262	560	742	SW 1/4 Section 27	1S	13E	45946	737
Margaret 263	560	743	SW 1/4 SE 1/4 Section 27	1S	13E	45947	738
Margaret 264	560	744	SW 1/4 Section 27	1S	13E	45948	739
Margaret 265	561	590	SW 1/4 Section 26	1S	13E	45949	740
Margaret 266	561	591	SE 1/4 Section 27	1S	13E	45950	741
Margaret 267	561	592	SW 1/4 Section 26	1S	13E	45951	742
Margaret 268	561	593	SE 1/4 Section 27	1S	13E	45952	743
Margaret 269	560	745	SW 1/4 SE 1/4 Section 27	1S	13E	45953	744
Margaret 270	560	746	SW 1/4 Section 27	1S	13E	45954	745
Margaret 271	560	747	SW 1/4 SE 1/4 Section 27	1S	13E	45955	746
Margaret 272	560	748	SW 1/4 Section 27	1S	13E	45956	747
Margaret 273	561	594	SW 1/4 Section 26	1S	13E	45957	748
Margaret 274	561	595	SE 1/4 Section 27	1S	13E	45958	749
Margaret 275	561	596	SW 1/4 Section 26	1S	13E	45959	750
Margaret 276	561	596	SE 1/4 Section 27	1S	13E	45960	751
Margaret 277	561	596	SW 1/4 SE 1/4 Section 26	1S	13E	45961	752
Margaret 278	561	597	SW 1/4 SE 1/4 Section 26	1S	13E	45962	753
Margaret 279	561	598	SW 1/4 SE 1/4 Section 26	1S	13E	45963	754
Margaret 280	561	599	SW 1/4 SE 1/4 Section 26	1S	13E	45964	755
Margaret 281	561	600	NE 1/4 NW 1/4 Section 26	1S	13E	45965	756
Margaret 282	561	603	NE 1/4 NW 1/4 Section 26	1S	13E	45966	757
Margaret 283	567	542	NE 1/4 NW 1/4 Section 26	1S	13E	45967	758
Margaret 284	567	543	NE 1/4 NW 1/4 Section 26	1S	13E	45968	759
Margaret 285	567	544	NW 1/4 SW 1/4 Section 23	1S	13E	45969	760
Margaret 286	567	545	SW 1/4 SE 1/4 Section 23	1S	13E	45970	761
Margaret 287	564	540	SW 1/4 SE 1/4 Section 23	1S	13E	45971	762
Margaret 305	565	739	NE 1/4 NW 1/4 Section 35	1S	13E	45985	763
Margaret 306	565	740	NW 1/4 Section 35	1S	13E	45986	764
Margaret 307	565	741	NE 1/4 NW 1/4 Section 35	1S	13E	45987	765
Margaret 308	565	742	NW 1/4 Section 35	1S	13E	45988	766
Margaret 309	565	743	NE 1/4 NW 1/4 Section 35	1S	13E	45989	767
Margaret 310	565	744	NW 1/4 Section 35	1S	13E	45990	768
Margaret 311	565	745	NE 1/4 NW 1/4 Section 35	1S	13E	45991	769
Margaret 312	565	746	NW 1/4 Section 35	1S	13E	45992	770
Margaret 313	565	747	SE 1/4 Section 27	1S	13E	45993	771
Margaret 314	565	748	SW 1/4 SE 1/4 Section 27	1S	13E	45994	772
Margaret 315	565	749	NE 1/4 Section 34	1S	13E	45995	773
Margaret 316	565	750	NE 1/4 NW 1/4 Section 34	1S	13E	45996	774
Margaret 317	565	751	NE 1/4 Section 34	1S	13E	45997	775
Margaret 318	565	752	NE 1/4 NW 1/4 Section 34	1S	13E	45998	776
Margaret 319	565	753	NE 1/4 Section 34	1S	13E	45999	777
Margaret 320	565	754	NE 1/4 NW 1/4 Section 34	1S	13E	46000	778
Margaret 321	567	546	SW 1/4 Section 27	1S	13E	46001	779
Margaret 322	567	547	NW 1/4 Section 34	1S	13E	46002	780

RECEIVED
 STATE OFFICE
 19 A 10: 04
 ARIZONA

Exhibit A

Name of Claim	Book	Page	Legal Description	Township	Range	AMC	
Margaret 323	567	548	NW 1/4 Section 34	1S	13E	46003	781
Margaret 324	567	549	NW 1/4 Section 34	1S	13E	46004	782
Margaret 325	565	755	SW 1/4 Section 22	1S	13E	46005	783
Margaret 327	565	757	SW 1/4 Section 22	1S	13E	46007	784
Margaret 328	565	758	SE 1/4 Section 34	1S	13E	46008	785
Margaret 331	614	329	SW 1/4 Section 22	1S	13E	46011	786
Margaret 332	583	778	NE 1/4 Section 28	1S	13E	46012	787
Margaret 333	572	916	NW 1/4 Section 27	1S	13E	46013	788
Margaret 334	572	917	NE 1/4 Section 28	1S	13E	46014	789
Margaret 335	583	787	NE 1/4 Section 28	1S	13E	46015	790
Margaret 336	572	919	NE 1/4 NW 1/4 Section 28	1S	13E	46016	791
Rook No. 1	1771	262	NE 1/4 Section 23	1S	13E	316548	792
Rook No. 2	1771	263	NE 1/4 SE 1/4 Section 23	1S	13E	316549	793
Rook No. 3	1771	264	SE 1/4 Section 23	1S	13E	316550	794
Rook No. 4	1771	265	SE 1/4 Section 23	1S	13E	316551	795
Rook No. 5	1771	266	SE 1/4 Section 23	1S	13E	316552	796
Rook No. 6	1771	267	SE 1/4 Section 23	1S	13E	316553	797
Rook No. 7	1771	268	NE 1/4 Section 26	1S	13E	316554	798
East No. 9A	2001	886	SW1/429,SE1/429	1S	13E	355529	799
Sun #62A	2001	899	SW1/428	1S	13E	355534	800
Sun #63A	2001	901	SW1/428	1S	13E	355535	801
Sun #64A	2001	903	SW&SE1/428	1S	13E	355536	802
Dan 1	2002	868	SE1/4 3	2S	12E	356180	803
Dan 2	2002	869	SE1/42	2S	12E	356181	804
Dan 3	2002	870	SW1/411	2S	12E	356182	805
Dan 4	2002	871	SE1/4NE1/411	2S	12E	356183	806
Dan 5	2002	872	NW1/4SW1/412,NEWSE1/411	2S	12E	356184	807
Dan 6	2002	873	SE1/4SW1/4 36	1S	12E	356185	808
Dan 7	2002	874	SE1/4SW1/4 36	1S	12E	356186	809
Dan 8	2002	875	SW1/4SE1/4 1,NE1/4 12	2S	12E	356187	810
Dan 9	2002	876	SE1/4SW1/4 1,NE1/4 12	2S	12E	356188	811
Dan 10	2002	877	SE1/4 1	2S	12E	356189	812
Dan 11	2002	878	NE1/412	2S	12E	356190	813
Dan 12	2002	879	NE1/412	2S	12E	356191	814
Dan 13	2002	880	SE1/41,NE1/412	2S	12E	356192	815
Dan 14	2002	881	NE1/4SE1/412	2S	12E	356193	816
Dan 15	2002	882	NE1/4SE1/412	2S	12E	356194	817
Dan 16	2002	883	NE1/412	2S	12E	356195	818
Dan 17	2002	884	SW1/4 1	2S	12E	356196	819
Dan 18	2002	885	SW1/4SE1/4 1	2S	12E	356197	820
Dan 19	2002	886	NW1/411	2S	12E	356198	821
Dan 20	2002	887	SW1/411	2S	12E	356199	822
Dan 21	2002	888	NW1/4SW1/411	2S	12E	356200	823
Dan 22	2002	889	NW1/4SW1/411	2S	12E	356201	824
Dan 23	2002	890	NW1/4SW1/411	2S	12E	356202	825
Dan 24	2002	891	NW1/4NE1/4 2	2S	12E	356203	826
Legal Tender 1	2003	12154	North West 1/4 Section 1	2S	12E	356884	827
Legal Tender 2	2003	12155	North West 1/4 Section 1	2S	12E	356885	828
Legal Tender 3	2003	12156	South West 1/4 Section 1	2S	12E	356886	829
Legal Tender 4	2003	12157	South West 1/4 Section 1	2S	12E	356887	830
Legal Tender 5	2003	12158	North West 1/4 Section 1	2S	12E	356888	831
Legal Tender 6	2003	12159	North West 1/4 Section 1	2S	12E	356889	832
Legal Tender 7	2003	12160	North West 1/4 Section 1	2S	12E	356890	833
Legal Tender 8	2003	12161	North West 1/4 Section 1	2S	12E	356891	834

Exhibit A

Name of Claim	Book	Page	Legal Description	Township	Range	AMC	
Legal Tender 9	2003	12162	South East 1/4 Section 1	2S	12E	356892	835
Legal Tender 10	2003	12163	South East 1/4 Section 1	2S	12E	356893	836
Legal Tender 11	2003	12164	North East 1/4 Section 1	2S	12E	356894	837
Legal Tender 12	2003	12165	North East 1/4 Section 1	2S	12E	356895	838
Legal Tender 13	2003	12066	South West 1/4 Section 6	2S	13E	356865	839
Legal Tender 14	2003	12167	South West 1/4 Section 6	2S	13E	356866	840
Legal Tender 15	2003	12168	South West 1/4 Section 6	2S	13E	356867	841
Legal Tender 16	2003	12169	South East 1/4 Section 6	2S	13E	356896	842
Legal Tender 17	2003	12170	North West 1/4 Section 6	2S	13E	356868	843
Legal Tender 18	2003	12171	North West 1/4 Section 6	2S	13E	356869	844
Legal Tender 19	2003	12172	South West 1/4 Section 32	1S	13E	356897	845
Legal Tender 20	2003	12173	South East 1/4 Section 32	1S	13E	356870	846
Legal Tender 21	2003	12174	South East 1/4 Section 33	1S	13E	356871	847
Legal Tender 22	2003	12175	South East 1/4 Section 32	1S	13E	356872	848
Legal Tender 23	2002	69016	North West 1/4 Section 32	1S	13E	356933	849
Galaxy No. 1	2004	2354	SW1/41	2S	12E	359395	850
Gladiator No. 1	2004	2355	NW/432	1S	13E	359396	851
Gladiator No. 2	2004	2356	NW/4NE/432	1S	13E	359397	852
Gladiator No. 3	2004	2357	NE/432	1S	13E	359398	853
Gladiator No. 4	2004	2358	SW/429,NW/432	1S	13E	359399	854
Gladiator No. 5	2004	2359	SW/4SE/429,NW/4NE/432	1S	13E	359400	855
Gladiator No. 6	2004	2360	SE/429,NE/432	1S	13E	359401	856
Gladiator No. 7	2004	2361	NE1/4,SE1/4,NW1/4&SW1/4	1S	13E	359402	857
Gladiator No. 8	2004	2362	NE/4SE/429	1S	13E	359403	858
Gladiator No. 9	2004	2363	NW1/4SW1/428,NE1/4SE1/42	1S	13E	406339	859
Olga 1	2004	86442	NW 1/4 Section 28	1S	13E	362903	860
Olga 2	2004	86443	NW 1/4 Section 28	1S	13E	362904	861
Olga 3	2004	86444	NE 1/4 Section 29	1S	13E	362905	862
Olga 4	2004	86445	NE 1/4 Section 29	1S	13E	362906	863
Kay 15A	2003	4012	SE 1/4 Section 34	1S	13E	357097	864
Kay 140A	2003	4013	SE 1/4 Section 20	1S	13E	357098	865
Kay 151	1753	767	NE 1/4 Section 29	1S	13E	315168	866
Hutton #1	2010	101285	NE 1/4 Section 24	1S	13E	402476	867
Hutton #2	2010	101286	NE 1/4 Section 24	1S	13E	402477	868
Hutton #3	2010	101287	NE 1/4 Section 24	1S	13E	402478	869
Hutton #4	2010	101288	NE 1/4 Section 24	1S	13E	402479	870
Hutton #5	2010	101289	NE 1/4 Section 24	1S	13E	402480	871
Hutton #6	2010	101290	SE 1/4 Section 24	1S	13E	402481	872
Hutton #7	2010	101291	SE 1/4 Section 24	1S	13E	402482	873
Hutton #8	2010	101292	SW 1/4 Section 19	1S	14E	402483	874
Hutton #9	2010	101293	SW 1/4 Section 19	1S	14E	402484	875
Hutton #10	2010	101294	SE 1/4 Section 24	1S	13E	402485	876
Hutton #11	2010	101295	SE 1/4 Section 24	1S	13E	402486	877
Hutton #12	2010	101296	SE 1/4 Section 24	1S	13E	402487	878
Hutton #13	2010	101297	SE 1/4 Section 24	1S	13E	402488	879
Hutton #14	2010	101298	SW 1/4 Section 19	1S	14E	402489	880
Hutton #15	2010	101299	SW 1/4 Section 19	1S	14E	402490	881
Hutton #16	2010	101300	SE 1/4 Section 24	1S	13E	402491	882
Hutton #17	2010	101301	SE 1/4 Section 24	1S	13E	402492	883
Hutton #18	2010	101302	NE 1/4 Section 25	1S	13E	402493	884
Hutton #19	2010	101303	SE 1/4 Section 24	1S	13E	402494	885
Hutton #20	2010	101304	NE 1/4 Section 25	1S	13E	402495	886
Hutton #21	2010	101305	NE 1/4 Section 25	1S	13E	402496	887
Hutton #22	2010	101306	NE 1/4 Section 25	1S	13E	402497	888

Exhibit A

Name of Claim	Book	Page	Legal Description	Township	Range	AMC	
Mud Springs #1	2010	101307	SE 1/4 Section 30	1S	14E	402498	889
Mud Springs #2	2010	101308	SW 1/4 Section 30	1S	14E	402499	890
Mud Springs #3	2010	101309	SW 1/4 Section 30	1S	14E	402500	891
Mud Springs #4	2010	101310	SW 1/4 Section 30	1S	14E	402501	892
Mud Springs #5	2010	101311	SW 1/4 Section 30	1S	14E	402502	893
Mud Springs #6	2010	101312	SE 1/4 Section 30	1S	14E	402503	894
Mud Springs #7	2010	101313	SE 1/4 Section 30	1S	14E	402504	895
Mud Springs #8	2010	101314	SW 1/4 Section 30	1S	14E	402505	896
Mud Springs #9	2010	101315	SW 1/4 Section 30	1S	14E	402506	897
Mud Springs #10	2010	101316	NW 1/4 Section 31	1S	14E	402507	898
Mud Springs #11	2010	101317	NW 1/4 Section 31	1S	14E	402508	899
Mud Springs #12	2010	101318	NE 1/4 Section 31	1S	14E	402509	900
Mud Springs #13	2010	101319	NE 1/4 Section 31	1S	14E	402510	901
Mud Springs #14	2010	101320	NE 1/4 Section 31	1S	14E	402511	902
Mud Springs #15	2010	101321	NW 1/4 Section 31	1S	14E	402512	903
Mud Springs #16	2010	101322	NW 1/4 Section 31	1S	14E	402513	904
Mud Springs #17	2010	101323	NW 1/4 Section 31	1S	14E	402514	905
Mud Springs #18	2010	101324	NW 1/4 Section 31	1S	14E	402515	906
Mud Springs #19	2010	101325	NE 1/4 Section 31	1S	14E	402516	907
Mud Springs #20	2010	101326	NE 1/4 Section 31	1S	14E	402517	908
Mud Springs #21	2010	101327	NE 1/4 Section 31	1S	14E	402518	909
Mud Springs #22	2010	101328	NE 1/4 Section 31	1S	14E	402519	910
Mud Springs #23	2010	101329	NW 1/4 Section 31	1S	14E	402520	911
Mud Springs #24	2010	101330	NW 1/4 Section 31	1S	14E	402521	912
Mud Springs #25	2010	101331	NW Section 31	1S	14E	402522	913
Mud Springs #26	2010	101332	NW 1/4 Section 31	1S	14E	402523	914
Mud Springs #27	2010	101333	NE 1/4 Section 31	1S	14E	402524	915
Mud Springs #28	2010	101334	NE 1/4 Section 31	1S	14E	402525	916
Mud Springs #29	2010	101335	SE 1/4 Section 31	1S	14E	402526	917
Mud Springs #30	2010	101336	SE 1/4 Section 31	1S	14E	402527	918
Mud Springs #31	2010	101337	SW 1/4 Section 31	1S	14E	402528	919
Mud Springs #32	2010	101338	SW 1/4 Section 31	1S	14E	402529	920
Mud Springs #33	2010	101339	SW 1/4 Section 31	1S	14E	402530	921
Mud Springs #34	2010	101340	SW 1/4 Section 31	1S	14E	402531	922
Mud Springs #35	2010	101341	SE 1/4 Section 31	1S	14E	402532	923
Mud Springs #36	2010	101342	SE 1/4 Section 31	1S	14E	402533	924
Mud Springs #37	2010	101343	SE 1/4 Section 31	1S	14E	402534	925
Mud Springs #38	2010	101344	SE 1/4 Section 31	1S	14E	402535	926
Mud Springs #39	2010	101345	SW 1/4 Section 31	1S	14E	402536	927
Mud Springs #40	2010	101346	SW 1/4 Section 31	1S	14E	402537	928
Mud Springs #41	2010	101347	SW 1/4 Section 31	1S	14E	402538	929
Mud Springs #42	2010	101348	SW 1/4 Section 31	1S	14E	402539	930
Mud Springs #43	2010	101349	SE 1/4 Section 31	1S	14E	402540	931
Mud Springs #44	2010	101350	SE 1/4 Section 31	1S	14E	402541	932
Roadside #1	2011	122230	SE 1/4 Section 29	1S	13E	405551	933
Roadside #2	2011	122231	SE 1/4 Section 29	1S	13E	405552	934
Roadside #3	2011	122232	SE 1/4 Section 29	1S	13E	405553	935
Roadside #4	2011	122233	SW 1/4 Section 28	1S	13E	405554	936
Roadside #5	2011	122234	SW 1/4 Section 28	1S	13E	405555	937
Oak 40	2011	122235	SW 1/4 Section 28	1S	13E	405556	938
Bufford 1	2013	9793	SW 1/4 Section 24	1S	12E	420992	939
Bufford 2	2013	9794	SW 1/4 Section 24	1S	12E	420993	940
Bufford 3	2013	9795	SW 1/4 Section 24	1S	12E	420994	941
Bufford 4	2013	9796	SE 1/4 Section 24	1S	12E	420995	942

Exhibit A

Name of Claim	Book	Page	Legal Description	Township	Range	AMC	
Bufford 5	2013	9665	SE 1/4 Section 24	1S	12E	420864	943
Bufford 6	2013	9666	SE 1/4 Section 24	1S	12E	420865	944
Verde 44	2014	3774	NE Section 35	1S	13E	426152	945
Verde 45	2014	3775	NW Section 36	1S	13E	426153	946
Verde 46	2014	3776	NW Section 36	1S	13E	426154	947
Verde 47	2014	3777	NW Section 36	1S	13E	426155	948
Verde 48	2014	3778	NW Section 36	1S	13E	426156	949
Verde 49	2014	3779	NENW Section 36	1S	13E	426157	950
Verde 50	2014	3780	NE Section 36	1S	13E	426158	951
Verde 51	2014	3781	NE Section 36	1S	13E	426159	952
Verde 52	2014	3782	NE Section 36	1S	13E	426160	953
Verde 53	2014	3783	NE Section 36	1S	13E	426161	954
Verde 62	2014	3784	NW Section 31	1S	14E	426162	955
Verde 63	2014	3785	NW Section 31	1S	14E	426163	956
Verde 64	2014	3786	NE Section 36	1S	13E	426164	957
Verde 65	2014	3787	NE Section 36	1S	13E	426165	958
Verde 66	2014	3788	NE Section 36	1S	13E	426166	959
Verde 67	2014	3789	NE Section 36	1S	13E	426167	960
Verde 68	2014	3790	NENW Section 36	1S	13E	426168	961
Verde 69	2014	3791	NW Section 36	1S	13E	426169	962
Verde 70	2014	3792	NW Section 36	1S	13E	426170	963
Verde 71	2014	3793	NW Section 36	1S	13E	426171	964
Verde 72	2014	3794	NW Section 36	1S	13E	426172	965
Verde 73	2014	3795	NE Section 35	1S	13E	426173	966
Verde 74	2014	3796	NWSW Section 35	1S	13E	426174	967
Verde 75	2014	3797	NWSW Section 35	1S	13E	426175	968
Verde 76	2014	3798	NENWSWSE Section 35	1S	13E	426176	969
Verde 77	2014	3799	NESE Section 35	1S	13E	426177	970
Verde 78	2014	3800	NESE Section 35	1S	13E	426178	971
Verde 79	2014	3801	NESE Section 35	1S	13E	426179	972
Verde 80	2014	3802	NESE Section 35	1S	13E	426180	973
Verde 81	2014	3803	NESE Section 35	1S	13E	426181	974
Verde 82	2014	3833	NWSW Section 36	1S	13E	426182	975
Verde 83	2014	3804	NWSW Section 36	1S	13E	426183	976
Verde 84	2014	3805	NWSW Section 36	1S	13E	426184	977
Verde 85	2014	3806	NENWSWSE Section 36	1S	13E	426185	978
Verde 86	2014	3807	NESE Section 36	1S	13E	426186	979
Verde 87	2014	3808	NESE Section 36	1S	13E	426187	980
Verde 88	2014	3809	NESE Section 36	1S	13E	426188	981
Verde 89	2014	3810	NESE Section 36	1S	13E	426189	982
Verde 90	2014	3811	NWSW Section 36	1S	14E	426190	983
Verde 91	2014	3812	NWSW Section 36	1S	14E	426191	984
Verde 92	2014	3813	SSW Section 31	1S	14E	426192	985
Verde 93	2014	3814	SSW Section 31	1S	14E	426193	986
Verde 94	2014	3815	SSW Section 31	1S	13E	426194	987
Verde 95	2014	3816	SE Section 36	1S	13E	426195	988
Verde 96	2014	3817	SE Section 36	1S	13E	426196	989
Verde 97	2014	3818	SE Section 36	1S	13E	426197	990
Verde 98	2014	3819	SWSW Section 36	1S	13E	426198	991
Verde 99	2014	3820	SW Section 36	1S	13E	426199	992
Verde 100	2014	3821	SW Section 36	1S	13E	426200	993
Verde 101	2014	3822	SW Section 36	1S	13E	426201	994
Verde 102	2014	3823	SW Section 36	1S	13E	426202	995
Verde 103	2014	3824	SE Section 35	1S	13E	426203	996

Exhibit A

Name of Claim	Book	Page	Legal Description	Township	Range	AMC	
Verde 104	2014	3825	SE Section 35	1S	13E	426204	997
Verde 105	2014	3826	SE Section 35	1S	13E	426205	998
Verde 106	2014	3827	SE Section 35	1S	13E	426206	999
Verde 107	2014	3828	SWSE Section 35	1S	13E	426207	1000
Verde 108	2014	3829	SW Section 35	1S	13E	426208	1001
Verde 109	2014	3830	SW Section 35	1S	13E	426209	1002
Verde 112	2014	3831	NW Section 31	1S	14E	426210	1003
Verde 113	2014	3832	NW Section 31	1S	14E	426211	1004
Verde 1	2014	9751	NE Section 30	1S	14E	427059	1005
Verde 2	2014	9752	NE Section 30	1S	14E	427060	1006
Verde 3	2014	9753	NE Section 30	1S	14E	427061	1007
Verde 4	2014	9754	NE Section 30	1S	14E	427062	1008
Verde 5	2014	9755	NENW Section 30	1S	14E	427063	1009
Verde 6	2014	9756	NW Section 30	1S	14E	427064	1010
Verde 7	2014	9757	NW Section 30	1S	14E	427065	1011
Verde 8	2014	9758	NW Section 30	1S	14E	427066	1012
Verde 9	2014	9759	NW Section 30	1S	13E	427067	1013
Verde 10	2014	9760	NW Section 30	1S	13E	427068	1014
Verde 11	2014	9761	NE Section 25	1S	13E	427069	1015
Verde 12	2014	9762	NWSW Section 25	1S	13E	427070	1016
Verde 13	2014	9763	NWSW Section 25	1S	13E	427071	1017
Verde 14	2014	9764	NWSW Section 25	1S	13E	427072	1018
Verde 15	2014	9765	NENW Section 25	1S	13E	427073	1019
Verde 16	2014	9766	NESE Section 25	1S	13E	427074	1020
Verde 17	2014	9767	NESE Section 25	1S	13E	427075	1021
Verde 18	2014	9768	NESE Section 25	1S	13E	427076	1022
Verde 19	2014	9769	NESE Section 25	1S	14E	427077	1023
Verde 20	2014	9770	NWSW Section 30	1S	14E	427078	1024
Verde 21	2014	9771	NWSW Section 30	1S	14E	427079	1025
Verde 22	2014	9772	NWSW Section 30	1S	14E	427080	1026
Verde 23	2014	9773	NWSW Section 30	1S	14E	427081	1027
Verde 24	2014	9774	NENW Section 30	1S	14E	427082	1028
Verde 25	2014	9775	NESE Section 30	1S	14E	427083	1029
Verde 26	2014	9776	NESE Section 30	1S	14E	427084	1030
Verde 27	2014	9777	NESE Section 30	1S	14E	427085	1031
Verde 28	2014	9778	SE Section 30	1S	14E	427086	1032
Verde 29	2014	9779	SE Section 30	1S	14E	427087	1033
Verde 30	2014	9780	SE Section 30	1S	14E	427088	1034
Verde 31	2014	9781	SWSE Section 30	1S	14E	427089	1035
Verde 32	2014	9782	SW Section 30	1S	14E	427090	1036
Verde 33	2014	9783	SW Section 30	1S	14E	427091	1037
Verde 34	2014	9784	SW Section 30	1S	14E	427092	1038
Verde 35	2014	9785	SW Section 30	1S	13E	427093	1039
Verde 36	2014	9786	SW Section 30	1S	13E	427094	1040
Verde 37	2014	9787	SE Section 25	1S	13E	427095	1041
Verde 38	2014	9788	SE Section 25	1S	13E	427096	1042
Verde 39	2014	9789	SE Section 25	1S	13E	427097	1043
Verde 40	2014	9790	SWSE Section 25	1S	13E	427098	1044
Verde 41	2014	9791	SW Section 25	1S	13E	427099	1045
Verde 42	2014	9792	SW Section 25	1S	13E	427100	1046
Verde 43	2014	9793	SW Section 25	1S	13E	427101	1047
Verde 54	2014	9794	SW Section 25	1S	14E	427102	1048
Verde 55	2014	9795	SW Section 30	1S	14E	427103	1049
Verde 56	2014	9796	SW Section 30	1S	14E	427104	1050

Exhibit A

Name of Claim	Book	Page	Legal Description	Township	Range	AMC	
Verde 57	2014	9797	SWSection 30	1S	14E	427105	1051
Verde 58	2014	9798	SWSection 30	1S	14E	427106	1052
Verde 59	2014	9799	SWSection 30	1S	14E	427107	1053
Verde 60	2014	9800	SE Section 30	1S	14E	427108	1054
Verde 61	2014	9801	SE Section 30	1S	14E	427109	1055
Verde 110	2014	9802	SE Section 30	1S	14E	427110	1056
Verde 111	2014	9803	SW Section 19	1S	14E	427111	1057
Rawhide 1	2015	10641	SW Section 19	1S	13E	430459	1058
Rawhide 2	2015	10642	NWSW Section 34	1S	13E	430460	1059
Rawhide 3	2015	10643	NWSW Section 34	1S	13E	430461	1060
Rawhide 4	2015	10644	NWSW Section 34	1S	13E	430462	1061
Rawhide 5	2015	10645	NWSW Section 34	1S	13E	430463	1062
Rawhide 6	2015	10646	NENW Section 34	1S	13E	430464	1063
Rawhide 7	2015	10647	NESE Section 34	1S	13E	430465	1064
Rawhide 8	2015	10648	NESE Section 34	1S	13E	430466	1065
Rawhide 9	2015	10649	NESE Section 34	1S	13E	430467	1066
Rawhide 10	2015	10650	NESE Section 34	1S	13E	430468	1067
Rawhide 11	2015	10651	SE Section 34	1S	13E	430469	1068
Rawhide 12	2015	10652	SE Section 34	1S	13E	430470	1069
Rawhide 13	2015	10653	SE Section 34	1S	13E	430471	1070
Rawhide 14	2015	10654	SE Section 34	1S	13E	430472	1071
Rawhide 15	2015	10655	SWSE Section 34	1S	13E	430473	1072
Rawhide 16	2015	10656	SW Section 34	1S	13E	430474	1073
Rawhide 17	2015	10657	SW Section 35	1S	13E	430475	1074
Rawhide 18	2015	10658	SW Section 36	1S	13E	430476	1075
Rawhide 19	2015	10659	SW Section 37	1S	13E	430477	1076
Rawhide 20	2015	10660	SE Section 34	1S	13E	430478	1077
Rawhide 21	2015	10661	SWSE Section 34	1S	13E	430479	1078
Rawhide 22	2015	10662	SE Section 34	1S	13E	430480	1079
Rawhide 23	2015	10663	SE Section 35	1S	13E	430481	1080
Rawhide 24	2015	10664	NWSection 34	1S	13E	430482	1081
Rawhide 25	2015	10665	NWSection 34	1S	13E	430483	1082
Rawhide 26	2015	10666	NWSection 34	1S	13E	430484	1083
Rawhide 27	2015	10667	NWSection 34	1S	13E	430485	1084
Rawhide 28	2015	10668	SW Section 27	1S	13E	430486	1085
Bridge 1	2016	31659	SW Section 27	1S	12E	438266	1086
Bridge 2	2016	31660	NESE Section 21	1S	12E	438267	1087
Bridge 3	2016	31661	NESE Section 21	1S	12E	438268	1088
Bridge 4	2016	31662	NWNE Section 21	1S	12E	438269	1089
Bridge 5	2016	31663	NWSW Section 21	1S	12E	438270	1090
Bridge 6	2016	31664	NWSW Section 21	1S	12E	438271	1091
Bridge 7	2016	31665	NESE Section 20	1S	12E	438272	1092
Bridge 8	2016	31666	NENW Section 20	1S	12E	438273	1093
Bridge 9	2016	31667	NWSE Section 20	1S	12E	438274	1094
Bridge 10	2016	31668	NWSE Section 20	1S	12E	438275	1095
Bridge 11	2016	31669	NESW Section 20	1S	12E	438276	1096
Bridge 12	2016	31670	NWSE Section 20	1S	12E	438277	1097
Bridge 13	2016	31671	NWSW Section 20	1S	12E	438278	1098
Bridge 14	2016	31672	NWSW Section 20	1S	12E	438279	1099
Bridge 15	2016	31673	NENW Section 20	1S	12E	438280	1100
Bridge 16	2016	31674	NWSE Section 20	1S	12E	438281	1101
Bridge 17	2016	31675	SWNW Section 21	1S	12E	438282	1102
Bridge 18	2016	31676	SWNW Section 21	1S	12E	438283	1103
Bridge 19	2016	31677	NWSW Section 28	1S	12E	438284	1104

Exhibit A

Name of Claim	Book	Page	Legal Description	Township	Range	AMC	
Bridge 20	2016	31678	NESE Section 29	1S	12E	438285	1105
Bridge 21	2016	31679	NENW Section 29	1S	12E	438286	1106
Bridge 22	2016	31680	NWSW Section 29	1S	12E	438287	1107
Bridge 23	2016	31681	NWSW Section 29	1S	12E	438288	1108
Kay 4	2016	31682	NESEW Section 29	1S	13E	438289	1109
Kay 16	2016	31683	SESW Section 21	1S	13E	438290	1110
Kay 17	2016	31684	NESE Section 21	1S	13E	438291	1111
Raptor # 1	2006	135862	SESE Section 21	1S	13E	374059	1112
Raptor # 2	2006	135863	SW 1/4 Section 12	1S	13E	374060	1113
Raptor # 3	2006	135864	SW 1/4 Section 13	1S	13E	374061	1114
Raptor # 4	2006	135865	NE 1/4 Section 12	1S	13E	374062	1115
Raptor # 5	2006	135866	NE 1/4 Section 13	1S	13E	374063	1116
Raptor # 6	2006	135867	SE 1/4 Section 2	1S	13E	374064	1117
Raptor # 7	2006	135868	SE 1/4 Section 2	1S	13E	374065	1118

Total claims 1118

RECEIVED
 IN THE STATE OFFICE
 2016 JUL 19 A 10:05
 TUCSON, ARIZONA

**United States Department of the Interior
Bureau of Land Management**
DIV OF LANDS, MINRLS & ENERGY
ONE N CENTRAL AVE
PHOENIX, AZ 85004 -4427
Phone: 602-417-9200

Receipt

No: 3609471

Transaction #: 3712974	
Date of Transaction: 07/19/2016	
CUSTOMER:	
RESOLUTION COPPER MINING LLC 105 W MAGMA HEIGHTS DR SUPERIOR, AZ 85173-2523 US	

LINE #	QTY	DESCRIPTION	REMARKS	UNIT PRICE	TOTAL
1	1.00	LOCATABLE MINERALS / MINING CLAIMS- NOT NEW-UNADJUD, ONE AUTH NO. ONLY / MINING CLAIM MONEY RECEIVED CASES: AMC60069/\$174530.00	MAINT 2017/1118	- n/a -	174530.00
TOTAL:					\$174,530.00

PAYMENT INFORMATION			
1	AMOUNT:	174530.00	POSTMARKED: N/A
	TYPE:	CHECK	RECEIVED: 07/19/2016
	CHECK NO:	0080001494	
	NAME:	RESOLUTION COPPER MINING LLC 4700 S DAYBREAK PRKWY SOUTH JORDAN UT 84095 US	

REMARKS

This receipt was generated by the automated BLM Collections and Billing System and is a paper representation of a portion of the official electronic record contained therein.

377139
401833
420864
415558

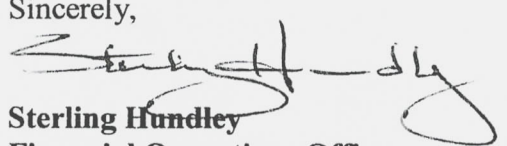
July 31, 2015
United States Department of Interior
Bureau of Land Management
Records Section
One North Central Avenue
Suite 800
Phoenix, Arizona 85011

**NOTICE OF INTENT TO HOLD AND
ANNUAL CLAIM MAINTENANCE FEES for 2015/2016,
By INTEGRITY LAND AND CATTLE LLC.**

To Whom It May Concern:

The Final Rule as published in the Federal Register implements provisions of the Interior Department and related agencies, *that a Statutorily Authorized Adjustment effective June 30, 2014 that requires an annual rental fee of \$155.00* (from \$100.00 in 2003 and prior) for each unpatented mining claim and site located and held under the General Mining Law of 1872.

This will serve as notice that **INTEGRITY Land and Cattle LLC.**, whose address for purposes of this filing is, **P.O. Box 1944, Superior, Arizona 85273** intends to hold the mining claims and /or mill sites described in Exhibit A attached hereto for the assessment years **2015/2016**, by payment of the annual claim maintenance fee of \$155.00 per claim or site. Payment of **\$46,810.00** is made herewith for such assessment year for each of the claims and sites. The name, BLM serial number, book and page or index number of recording of the location notice is official records of Gila & Pinal County, Arizona, of which are set forth in Exhibit A attached hereto and by this reference incorporated herein.

Sincerely,

Sterling Hundley
Financial Operations Officer
Integrity Land and Cattle LLC



NO. OF CLAIMS 302
AMOUNT 46810.00
RECEIPT NO. 3362817
INIT. SH
** BLM-ASO**

RECEIVED
BLM AZ STATE OFFICE
2015 AUG 10 A 11: 05
PHOENIX, ARIZONA

**INTEGRITY LAND AND CATTLE LLC
NOTICE OF "INTENT TO HOLD"**

THE FOREGOING UNPATENTED MINING CLAIMS FOR 2015/2016

Name of Claim	Book	Page	G&SRB&M; Section	Township	Range	AMC
Wiley Bill #25	2007	8430	SW1/4 Section 7	1 S	14 E	377162
Wiley Bill #26	2007	8431	SE1/4 Section 7	1 S	14 E	377163
Wiley Bill #27	2007	8432	SW1/4 Section 7	1 S	14 E	377164
Wiley Bill #30	2007	1032	SE1/4 Section 7	1 S	14 E	377167
Wiley Bill #31	2007	1033	SE1/4 Section 7	1 S	14 E	377168
Wiley Bill #32	2007	1034	SE1/4 Section 7	1 S	14 E	377169
Wiley Bill #33	2007	1035	SE1/4 Section 7	1 S	14 E	377170
Wiley Bill #34	2007	1036	SE1/4 Section 7	1 S	14 E	377171
Wiley Bill #35	2007	1037	SE1/4 Section 7	1 S	14 E	377172
Wiley Bill #36	2007	1038	SE1/4 Section 7	1 S	14 E	377173
Wiley Bill #37	2007	1039	SE1/4 Section 7	1 S	14 E	377174
Wiley Bill #38	2007	1040	SE1/4 Section 7	1 S	14 E	377175
Wiley Bill #39	2007	1041	NE1/4 Section 7	1 S	14 E	377176
Wiley Bill #40	2007	1042	NE1/4 Section 7	1 S	14 E	377177
Wiley Bill #41	2007	1043	NE1/4 Section 7	1 S	14 E	377178
Wiley Bill #42	2007	1044	NE1/4 Section 7	1 S	14 E	377179
Wiley Bill #43	2007	1045	NE1/4 Section 7	1 S	14 E	377180
Wiley Bill #44	2007	1046	NE1/4 Section 7	1 S	14 E	377181
Wiley Bill #45	2007	1047	NE1/4 Section 7	1 S	14 E	377182
Wiley Bill #46	2007	1048	NE1/4 Section 7	1 S	14 E	377183
Wiley Bill #47	2007	1049	SW1/4 Section 8	1 S	14 E	377184
Wiley Bill #48	2007	1050	SW1/4 Section 8	1 S	14 E	377185
Wiley Bill #49	2007	1051	SW1/4 Section 8	1 S	14 E	377186
Wiley Bill #50	2007	1052	SW1/4 Section 8	1 S	14 E	377187
Wiley Bill #51	2007	1053	SW1/4 Section 8	1 S	14 E	377188
Wiley Bill #52	2007	1054	NW1/4 Section 8	1 S	14 E	377189
Wiley Bill #53	2007	1055	NW1/4 Section 8	1 S	14 E	377190
Wiley Bill #54	2007	1056	NW1/4 Section 8	1 S	14 E	377191
Wiley Bill #55	2007	1057	NW1/4 Section 8	1 S	14 E	377192
Wiley Bill #56	2007	1058	NW1/4 Section 8	1 S	14 E	377193
Wiley Bill #57	2007	1059	NW1/4 Section 8	1 S	14 E	377194
Wiley Bill #58	2007	1060	NW1/4 Section 8	1 S	14 E	377195
Wiley Bill #59	2007	1061	NW1/4 Section 8	1 S	14 E	377196
Wiley Bill #60	2007	1062	SW1/4 Section 5	1 S	14 E	377197
Wiley Bill #61	2007	1063	SW1/4 Section 5	1 S	14 E	377198
Wiley Bill #62	2007	1064	SW1/4 Section 5	1 S	14 E	377199
Wiley Bill #63	2007	1065	SW1/4 Section 5	1 S	14 E	377200
Wiley Bill #64	2007	1066	SW1/4 Section 5	1 S	14 E	377201
Wiley Bill #65	2007	1067	SW1/4 Section 5	1 S	14 E	377202
Wiley Bill #66	2007	1068	SW1/4 Section 5	1 S	14 E	377203
Wiley Bill #67	2007	1069	SE1/4 Section 5	1 S	14 E	377204
Wiley Bill #68	2007	1070	SE1/4 Section 5	1 S	14 E	377205
Wiley Bill #69	2007	1071	SE1/4 Section 5	1 S	14 E	377206
Wiley Bill #70	2007	1072	SE1/4 Section 5	1 S	14 E	377207
Wiley Bill #71	2007	1073	SE1/4 Section 5	1 S	14 E	377208
Wiley Bill #72	2007	8433	SE1/4 Section 13	1 S	13 E	377209
Wiley Bill #74	2007	1074	SE1/4 Section 32	1 N	14 E	377210
Wiley Bill #75	2007	1075	SE1/4 Section 32	1 N	14 E	377211
Wiley Bill #76	2007	1076	SE1/4 Section 32	1 N	14 E	377212
Wiley Bill #77	2007	1077	NE1/4 Section 32	1 N	14 E	377213

1
2
3
4
5
6
7
8
9
10
11
12
13
14
15
16
17
18
19
20
21
22
23
24
25
26
27
28
29
30
31
32
33
34
35
36
37
38
39
40
41
42
43
44
45
46
47
48
49
50

RECEIVED
AZ STATE OFFICE
AUGUST 11 2015
DENVER, ARIZONA

Wiley Bill #78	2007	1078	NE1/4 Section 32	1 N	14 E	377214	51
Wiley Bill #79	2007	1079	NE1/4 Section 32	1 N	14 E	377215	52
Wiley Bill #80	2007	1080	SW1/4 Section 28	1 N	14 E	377216	53
Wiley Bill #81	2007	1081	SW1/4 Section 28	1 N	14 E	377217	54
Wiley Bill #82	2007	1082	SW1/4 Section 28	1 N	14 E	377218	55
Wiley Bill #83	2007	1083	SW1/4 Section 28	1 N	14 E	377219	56
Wiley Bill #84	2007	1084	SW1/4 Section 28	1 N	14 E	377220	57
Wiley Bill #85	2007	1085	SW1/4 Section 28	1 N	14 E	377221	58
Wiley Bill #86	2007	1086	SW1/4 Section 28	1 N	14 E	377222	59
Westerly #1	2010	77284	NE 1/4 Section 19	2 S	11 E	401833	60
Westerly #2	2010	77285	NE 1/4 Section 19	2 S	11 E	401834	61
Westerly #3	2010	77286	NE 1/4 Section 19	2 S	11 E	401835	62
Westerly #4	2010	77287	NE 1/4 Section 19	2 S	11 E	401836	63
Westerly #5	2010	77288	NW 1/4 Section 19	2 S	11 E	401837	64
Westerly #6	2010	77289	NW 1/4 Section 19	2 S	11 E	401838	65
Westerly #7	2010	77290	NW 1/4 Section 19	2 S	11 E	401839	66
Westerly #8	2010	77291	NW 1/4 Section 19	2 S	11 E	401840	67
Westerly #9	2010	77292	NW 1/4 Section 19	2 S	11 E	401841	68
Westerly #10	2010	77293	NW 1/4 Section 19	2 S	11 E	401842	69
Westerly #11	2010	77294	NW 1/4 Section 19	2 S	11 E	401843	70
Westerly #12	2010	77295	NW 1/4 Section 19	2 S	11 E	401844	71
Westerly #13	2010	77296	NW 1/4 Section 19	2 S	11 E	401845	72
Westerly #14	2010	77297	NW 1/4 Section 19	2 S	11 E	401846	73
Westerly #15	2010	77298	NE 1/4 Section 19	2 S	11 E	401847	74
Westerly #16	2010	77299	NE 1/4 Section 19	2 S	11 E	401848	75
Westerly #17	2010	77300	NE 1/4 Section 19	2 S	11 E	401849	76
Westerly #18	2010	77301	NE 1/4 Section 19	2 S	11 E	401850	77
Westerly #19	2010	77302	SE 1/4 Section 19	2 S	11 E	401851	78
Westerly #20	2010	77303	SE 1/4 Section 19	2 S	11 E	401852	79
Westerly #21	2010	77304	SE 1/4 Section 19	2 S	11 E	401853	80
Westerly #22	2010	77305	SE 1/4 Section 19	2 S	11 E	401854	81
Westerly #23	2010	77306	SW 1/4 Section 19	2 S	11 E	401855	82
Westerly #24	2010	77307	SW 1/4 Section 19	2 S	11 E	401856	83
Westerly #25	2010	77308	SW 1/4 Section 19	2 S	11 E	401857	84
Westerly #26	2010	77309	SW 1/4 Section 19	2 S	11 E	401858	85
Westerly #27	2010	77310	SW 1/4 Section 19	2 S	11 E	401859	86
Westerly #28	2010	77311	SW 1/4 Section 19	2 S	11 E	401860	87
Westerly #29	2010	77312	SW 1/4 Section 19	2 S	11 E	401861	88
Westerly #30	2010	77313	SW 1/4 Section 19	2 S	11 E	401862	89
Westerly #31	2010	77314	SW 1/4 Section 19	2 S	11 E	401863	90
Westerly #32	2010	77315	SW 1/4 Section 19	2 S	11 E	401864	91
Westerly #33	2010	77316	SE 1/4 Section 19	2 S	11 E	401865	92
Westerly #34	2010	77317	SE 1/4 Section 19	2 S	11 E	401866	93
Westerly #35	2010	77318	SE 1/4 Section 19	2 S	11 E	401867	94
Westerly #36	2010	77319	SE 1/4 Section 19	2 S	11 E	401868	95
Westerly #37	2010	77320	NW 1/4 Section 29	2 S	11 E	401869	96
Westerly #38	2010	77321	NW 1/4 Section 29	2 S	11 E	401870	97
Westerly #39	2010	77322	NW 1/4 Section 29	2 S	11 E	401871	98
Westerly #40	2010	77323	NW 1/4 Section 29	2 S	11 E	401872	99
Westerly #41	2010	77324	NW 1/4 Section 29	2 S	11 E	401873	100
Westerly #42	2010	77325	NE 1/4 Section 29	2 S	11 E	401874	101
Westerly #43	2010	77326	NE 1/4 Section 29	2 S	11 E	401875	102
Westerly #44	2010	77327	NE 1/4 Section 29	2 S	11 E	401876	103
Westerly #45	2010	77328	NE 1/4 Section 29	2 S	11 E	401877	104
Westerly #46	2010	77329	NE 1/4 Section 29	2 S	11 E	401878	105
Westerly #47	2010	77330	NE 1/4 Section 29	2 S	11 E	401879	106
Westerly #48	2010	77331	NE 1/4 Section 29	2 S	11 E	401880	107

Westerly #49	2010	77332	NE 1/4 Section 29	2 S	11 E	401881	108
Westerly #50	2010	77333	NE 1/4 Section 29	2 S	11 E	401882	109
Westerly #51	2010	77334	NW 1/4 Section 29	2 S	11 E	401883	110
Westerly #52	2010	77335	NW 1/4 Section 29	2 S	11 E	401884	111
Westerly #53	2010	77336	NW 1/4 Section 29	2 S	11 E	401885	112
Westerly #54	2010	77337	NW 1/4 Section 29	2 S	11 E	401886	113
Westerly #55	2010	77338	NE 1/4 Section 30	2 S	11 E	401887	114
Westerly #56	2010	77339	NE 1/4 Section 30	2 S	11 E	401888	115
Westerly #57	2010	77340	NE 1/4 Section 30	2 S	11 E	401889	116
Westerly #58	2010	77341	NE 1/4 Section 30	2 S	11 E	401890	117
Westerly #59	2010	77342	NW 1/4 Section 30	2 S	11 E	401891	118
Westerly #60	2010	77343	NW 1/4 Section 30	2 S	11 E	401892	119
Westerly #61	2010	77344	NW 1/4 Section 30	2 S	11 E	401893	120
Westerly #62	2010	77345	NW 1/4 Section 30	2 S	11 E	401894	121
Westerly #63	2010	77346	NW 1/4 Section 30	2 S	11 E	401895	122
Westerly #64	2010	77347	SW 1/4 Section 30	2 S	11 E	401896	123
Westerly #65	2010	77348	SW 1/4 Section 30	2 S	11 E	401897	124
Westerly #66	2010	77349	SW 1/4 Section 30	2 S	11 E	401898	125
Westerly #67	2010	77350	SW 1/4 Section 30	2 S	11 E	401899	126
Westerly #68	2010	77351	SW 1/4 Section 30	2 S	11 E	401900	127
Westerly #69	2010	77352	SE 1/4 Section 30	2 S	11 E	401901	128
Westerly #70	2010	77353	SE 1/4 Section 30	2 S	11 E	401902	129
Westerly #71	2010	77354	SE 1/4 Section 30	2 S	11 E	401903	130
Westerly #72	2010	77355	SE 1/4 Section 30	2 S	11 E	401904	131
Westerly #73	2010	77356	SW 1/4 Section 29	2 S	11 E	401905	132
Westerly #74	2010	77357	SW 1/4 Section 29	2 S	11 E	401906	133
Westerly #75	2010	77358	SW 1/4 Section 29	2 S	11 E	401907	134
Westerly #76	2010	77359	SW 1/4 Section 29	2 S	11 E	401908	135
Westerly #77	2010	77360	SW 1/4 Section 29	2 S	11 E	401909	136
Westerly #78	2010	77361	SE 1/4 Section 29	2 S	11 E	401910	137
Westerly #79	2010	77362	SE 1/4 Section 29	2 S	11 E	401911	138
Westerly #80	2010	77363	SE 1/4 Section 29	2 S	11 E	401912	139
Westerly #81	2010	77364	SE 1/4 Section 29	2 S	11 E	401913	140
Westerly #82	2010	77365	SE 1/4 Section 29	2 S	11 E	401914	141
Westerly #83	2010	77366	SE 1/4 Section 29	2 S	11 E	401915	142
Westerly #84	2010	77367	SE 1/4 Section 29	2 S	11 E	401916	143
Westerly #85	2010	77368	SE 1/4 Section 29	2 S	11 E	401917	144
Westerly #86	2010	77369	SE 1/4 Section 29	2 S	11 E	401918	145
Westerly #87	2010	77370	SW 1/4 Section 29	2 S	11 E	401919	146
Westerly #88	2010	77371	SW 1/4 Section 29	2 S	11 E	401920	147
Westerly #89	2010	77372	SW 1/4 Section 29	2 S	11 E	401921	148
Westerly #90	2010	77373	SW 1/4 Section 29	2 S	11 E	401922	149
Westerly #91	2010	77374	SE 1/4 Section 29	2 S	11 E	401923	150
Westerly #92	2010	77375	SE 1/4 Section 30	2 S	11 E	401924	151
Westerly #93	2010	77376	SE 1/4 Section 30	2 S	11 E	401925	152
Westerly #94	2010	77377	SE 1/4 Section 30	2 S	11 E	401926	153
Westerly #95	2010	77378	SE 1/4 Section 30	2 S	11 E	401927	154
Westerly #96	2010	77379	SW 1/4 Section 30	2 S	11 E	401928	155
Westerly #97	2010	77380	SW 1/4 Section 30	2 S	11 E	401929	156
Westerly #98	2010	77381	SW 1/4 Section 30	2 S	11 E	401930	157
Westerly #99	2010	77382	SW 1/4 Section 30	2 S	11 E	401931	158
Westerly #100	2010	77383	NW 1/4 Section 31	2 S	11 E	401932	159
Westerly #101	2010	77384	NW 1/4 Section 31	2 S	11 E	401933	160
Westerly #102	2010	77385	NW 1/4 Section 31	2 S	11 E	401934	161
Westerly #103	2010	77386	NW 1/4 Section 31	2 S	11 E	401935	162
Westerly #104	2010	77387	NW 1/4 Section 31	2 S	11 E	401936	163
Westerly #105	2010	77388	NE 1/4 Section 31	2 S	11 E	401937	164

Westerly #106	2010	77389	NE 1/4 Section 31	2 S	11 E	401938 7	165
Westerly #107	2010	77390	NE 1/4 Section 31	2 S	11 E	401939	166
Westerly #108	2010	77391	NE 1/4 Section 31	2 S	11 E	401940	167
Westerly #109	2010	77392	NE 1/4 Section 31	2 S	11 E	401941	168
Westerly #110	2010	77393	NE 1/4 Section 31	2 S	11 E	401942	169
Westerly #111	2010	77394	NE 1/4 Section 31	2 S	11 E	401943	170
Westerly #112	2010	77395	NE 1/4 Section 31	2 S	11 E	401944	171
Westerly #113	2010	77396	NW 1/4 Section 31	2 S	11 E	401945	172
Westerly #114	2010	77397	NW 1/4 Section 31	2 S	11 E	401946	173
Westerly #115	2010	77398	NW 1/4 Section 31	2 S	11 E	401947	174
Westerly #116	2010	77399	NW 1/4 Section 31	2 S	11 E	401948	175
Westerly #117	2010	77400	NW 1/4 Section 31	2 S	11 E	401949	176
Westerly #118	2010	77401	SW 1/4 Section 31	2 S	11 E	401950	177
Westerly #119	2010	77402	SW 1/4 Section 31	2 S	11 E	401951	178
Westerly #120	2010	77403	SW 1/4 Section 31	2 S	11 E	401952	179
Westerly #121	2010	77404	SW 1/4 Section 31	2 S	11 E	401953	180
Westerly #122	2010	77405	SW 1/4 Section 31	2 S	11 E	401954	181
Westerly #123	2010	77406	SE 1/4 Section 31	2 S	11 E	401955	182
Westerly #124	2010	77407	SE 1/4 Section 31	2 S	11 E	401956	183
Westerly #125	2010	77408	SE 1/4 Section 31	2 S	11 E	401957	184
Westerly #126	2010	77409	SE 1/4 Section 31	2 S	11 E	401958	185
Westerly #127	2010	77410	SE 1/4 Section 31	2 S	11 E	401959	186
Westerly #128	2010	77411	SE 1/4 Section 31	2 S	11 E	401960	187
Westerly #129	2010	77412	SE 1/4 Section 31	2 S	11 E	401961	188
Westerly #130	2010	77413	SE 1/4 Section 31	2 S	11 E	401962	189
Westerly #131	2010	77414	SW 1/4 Section 31	2 S	11 E	401963	190
Westerly #132	2010	77415	SW 1/4 Section 31	2 S	11 E	401964	191
Westerly #133	2010	77416	SW 1/4 Section 31	2 S	11 E	401965	192
Westerly #134	2010	77417	SW 1/4 Section 31	2 S	11 E	401966	193
Westerly #135	2010	77418	SW 1/4 Section 31	2 S	11 E	401967 J	194
Westerly #172	2013	9797	Section 5	3S	11E	420996 7	195
Westerly #173	2013	9798	Section 5	3S	11E	420997	196
Westerly #174	2013	9799	Section 5	3S	11E	420998	197
Westerly #175	2013	9800	Section 5	3S	11E	420999	198
Westerly #176	2013	9801	Section 5	3S	11E	421000	199
Westerly #177	2013	9802	Section 32	3S	11E	421001	200
Westerly #178	2013	9803	Section 32	3S	11E	421002	201
Westerly #179	2013	9804	Section 32	3S	11E	421003	202
Westerly #180	2013	9805	Section 32	3S	11E	421004	203
Westerly #181	2013	9806	Section 31	3S	11E	421005	204
Westerly #182	2013	9807	Section 31	3S	11E	421006	205
Westerly #183	2013	9808	Section 31	3S	11E	421007	206
Westerly #184	2013	9809	Section 31	3S	11E	421008	207
Westerly #185	2013	9810	Section 31	3S	11E	421009	208
Westerly #186	2013	9811	Section 31	3S	11E	421010	209
Westerly #187	2013	9812	Section 31	3S	11E	421011	210
Westerly #188	2013	9813	Section 31	3S	11E	421012	211
Westerly #189	2013	9814	Section 31	3S	11E	421013	212
Westerly #190	2013	9815	Section 6	3S	11E	421014	213
Westerly #191	2013	9816	Section 6	3S	11E	421015	214
Westerly #192	2013	9817	Section 6	3S	11E	421016	215
Westerly #193	2013	9818	Section 6	3S	11E	421017	216
Westerly #194	2013	9819	Section 6	3S	11E	421018	217
Westerly #195	2013	9820	Section 6	3S	11E	421019	218
Westerly #196	2013	9821	Section 6	3S	11E	421020	219
Westerly #197	2013	9822	Section 6	3S	11E	421021	220
Westerly #198	2013	9823	Section 6	3S	11E	421022	221

Westerly #199	2013	9824	Section 5	3S	11E	421023	7	222
Westerly #200	2013	9825	Section 5	3S	11E	421024		223
Westerly #201	2013	9826	Section 5	3S	11E	421025		224
Westerly #202	2013	9827	Section 5	3S	11E	421026		225
Westerly #203	2013	9828	Section 5	3S	11E	421027		226
Westerly #204	2013	9829	Section 5	3S	11E	421028		227
Westerly #205	2013	9830	Section 5	3S	11E	421029		228
Westerly #206	2013	9831	Section 5	3S	11E	421030		229
Westerly #207	2013	9832	Section 5	3S	11E	421031		230
Westerly #208	2013	9833	Section 5	3S	11E	421032		231
Westerly #209	2013	9834	Section 5	3S	11E	421033		232
Westerly #210	2013	9835	Section 5	3S	11E	421034		233
Westerly #211	2013	9836	Section 5	3S	11E	421035		234
Westerly #212	2013	9837	Section 5	3S	11E	421036		235
Westerly #213	2013	9838	Section 5	3S	11E	421037		236
Westerly #214	2013	9839	Section 5	3S	11E	421038		237
Westerly #215	2013	9840	Section 5	3S	11E	421039		238
Westerly #216	2013	9841	Section 5	3S	11E	421040		239
Westerly #217	2013	9842	Section 6	3S	11E	421041		240
Westerly #218	2013	9843	Section 6	3S	11E	421042		241
Westerly #219	2013	9844	Section 6	3S	11E	421043		242
Westerly #220	2013	9845	Section 6	3S	11E	421044		243
Westerly #221	2013	9846	Section 6	3S	11E	421045		244
Westerly #222	2013	9847	Section 6	3S	11E	421046		245
Westerly #223	2013	9848	Section 6	3S	11E	421047		246
Westerly #224	2013	9849	Section 6	3S	11E	421048		247
Westerly #225	2013	9850	Section 6	3S	11E	421049		248
Westerly #226	2013	9851	Section 7	3S	11E	421050	-J	249
Westerly #227	2013	9852	Section 7	3S	11E	421051	7	250
Westerly #228	2013	9853	Section 7	3S	11E	421052		251
Westerly #229	2013	9854	Section 7	3S	11E	421053		252
Westerly #230	2013	9855	Section 7	3S	11E	421054		253
Westerly #231	2013	9856	Section 7	3S	11E	421055		254
Westerly #232	2013	9857	Section 6	3S	11E	421056		255
Westerly #233	2013	9858	Section 6	3S	11E	421057		256
Westerly #234	2013	9859	Section 6	3S	11E	421058		257
Westerly #235	2013	9860	Section 5	3S	11E	421059		258
Westerly #236	2013	9861	Section 5	3S	11E	421060		259
Westerly #237	2013	9862	Section 5	3S	11E	421061		260
Westerly #238	2013	9863	Section 5	3S	11E	421062		261
Westerly #239	2013	9864	Section 5	3S	11E	421063		262
Westerly #240	2013	9865	Section 5	3S	11E	421064		263
Westerly #241	2013	9866	Section 5	3S	11E	421065		264
Westerly #242	2013	9867	Section 5	3S	11E	421066		265
Westerly #243	2013	9868	Section 5	3S	11E	421067	-J	266
Westerly #136	2012	36738	NE 1/4 Section 20	2 S	11 E	415558	7	267
Westerly #137	2012	36739	NE 1/4 Section 20	2 S	11 E	415559		268
Westerly #138	2012	36740	NE 1/4 Section 20	2 S	11 E	415560		269
Westerly #139	2012	36741	NE 1/4 Section 20	2 S	11 E	415561		270
Westerly #140	2012	36742	NE 1/4 Section 20	2 S	11 E	415562		271
Westerly #141	2012	36743	NW 1/4 Section 20	2 S	11 E	415563		272
Westerly #142	2012	36744	NW 1/4 Section 20	2 S	11 E	415564		273
Westerly #143	2012	36745	NW 1/4 Section 20	2 S	11 E	415565		274
Westerly #144	2012	36746	NW 1/4 Section 20	2 S	11 E	415566		275
Westerly #145	2012	36747	NW 1/4 Section 20	2 S	11 E	415567		276
Westerly #146	2012	36748	NW 1/4 Section 20	2 S	11 E	415568		277
Westerly #147	2012	36749	NW 1/4 Section 20	2 S	11 E	415569	J	278

Westerly #148	2012	36750	NW 1/4 Section 20	2 S	11 E	415570	279
Westerly #149	2012	36751	NE 1/4 Section 20	2 S	11 E	415571	280
Westerly #150	2012	36752	NE 1/4 Section 20	2 S	11 E	415572	281
Westerly #151	2012	36753	NE 1/4 Section 20	2 S	11 E	415573	282
Westerly #152	2012	36754	NE 1/4 Section 20	2 S	11 E	415574	283
Westerly #153	2012	36755	NE 1/4 Section 20	2 S	11 E	415575	284
Westerly #154	2012	36756	NE 1/4 Section 20	2 S	11 E	415576	285
Westerly #155	2012	36757	NE 1/4 Section 20	2 S	11 E	415577	286
Westerly #156	2012	36758	NE 1/4 Section 20	2 S	11 E	415578	287
Westerly #157	2012	36759	NE 1/4 Section 20	2 S	11 E	415579	288
Westerly #158	2012	36760	NE 1/4 Section 20	2 S	11 E	415580	289
Westerly #159	2012	36761	NW 1/4 Section 20	2 S	11 E	415581	290
Westerly #160	2012	36762	NW 1/4 Section 20	2 S	11 E	415582	291
Westerly #161	2012	36763	NW 1/4 Section 20	2 S	11 E	415583	292
Westerly #162	2012	36764	NW 1/4 Section 20	2 S	11 E	415584	293
Westerly #163	2012	36765	SW 1/4 Section 20	2 S	11 E	415585	294
Westerly #164	2012	36766	SW 1/4 Section 20	2 S	11 E	415586	295
Westerly #165	2012	36767	SW 1/4 Section 20	2 S	11 E	415587	296
Westerly #166	2012	36768	SW 1/4 Section 20	2 S	11 E	415588	297
Westerly #167	2012	36769	SE 1/4 Section 20	2 S	11 E	415589	298
Westerly #168	2012	36770	SE 1/4 Section 20	2 S	11 E	415590	299
Westerly #169	2012	36771	SE 1/4 Section 20	2 S	11 E	415591	300
Westerly #170	2012	36772	SE 1/4 Section 20	2 S	11 E	415592	301
Westerly #171	2012	36773	SE 1/4 Section 20	2 S	11 E	415593	302

RECEIVED
 LAND STATE OFFICE
 PHOENIX, ARIZONA
 2015 AUG 10 A 11:04

United States Department of the Interior
Bureau of Land Management
 LANDS/RECREATION & PLANNING
 ONE N CENTRAL AVE
 PHOENIX, AZ 85004 -2203
 Phone: 602-417-9200

Receipt

No: 3362817

Transaction #: 3460826	
Date of Transaction: 08/10/2015	
CUSTOMER:	
INTEGRITY LAND AND CATTLE LLC PO BOX 1944 SUPERIOR, AZ 85173-1944 US	

LINE #	QTY	DESCRIPTION	REMARKS	UNIT PRICE	TOTAL
1	1.00	LOCATABLE MINERALS / MINING CLAIMS- NOT NEW-UNADJUD, ONE AUTH NO. ONLY / MINING CLAIM MONEY RECEIVED CASES: AMC377162/\$46810.00	2016 MAINT (302)	- n/a -	46810.00
TOTAL:					\$46,810.00

PAYMENT INFORMATION			
1	AMOUNT:	46810.00	POSTMARKED: N/A
	TYPE:	CHECK	RECEIVED: 08/10/2015
	CHECK NO:	0080001146	
	NAME:	RESOLUTION COPPER 47 S DAYBREAK PKWY SOUTH JORDAN UT 84095 US	

REMARKS

This receipt was generated by the automated BLM Collections and Billing System and is a paper representation of a portion of the official electronic record contained therein.

July 31, 2015

United States Department of Interior
BUREAU OF LAND MANAGEMENT
Arizona State Office
Records Section
One North Central
Suite 800
Phoenix, Arizona 85004


NOTICE OF INTENT TO HOLD
ANNUAL CLAIM MAINTENANCE FEES for 2015/2016,
By RESOLUTION COPPER MINING LLC.

To Whom It May Concern:

The Final Rule as published in the Federal Register implements provisions of the Interior Department and related agencies, *that a Statutorily Authorized Adjustment effective June 30, 2014 that requires an annual rental fee of \$155.00* for each unpatented mining claim and site located and held under the General Mining Law of 1872.

This will serve as notice that **RESOLUTION COPPER MINING LLC.**, a Delaware Corporation, whose address for purposes of this filing is **105 Magma Heights, Superior, Arizona 85273** intends to hold the mining claims and /or mill sites described in **Exhibit A** attached hereto for the assessment years **2015/2016**, by payment of the annual claim maintenance fee of \$155.00 per claim or site. Payment of **\$168,175.00** is made herewith for such assessment year for each of the unpatented lode claims and sites. The name, BLM serial number, book and page or index number of recording of the location notice is official records of Pinal County, Arizona, of which are set forth in **Exhibit A** attached hereto and by this reference incorporated herein.

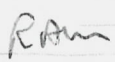
Sincerely,


Sterling Hundley
Financial Operations Officer
As Manager
RESOLUTION COPPER COMPANY
RESOLUTION COPPER MINING LLC.

Telephone 520-689-~~3341~~

Cc: file

\$1085 short
called 8/27/15
\$1085 received
8/27/15
AT

9374
BY: 

NO. OF CLAIMS 1085
AMOUNT 168175.00
RECEIPT NO. 3362799
INIT. EHG

A Limited Liability Company** BLM-ASO**

60069
347702
348024
312984
46919
45684
316548
355529
356180
356884
356865
356933
359395
406339
362903

RECEIVED
ARIZONA STATE OFFICE
2015 AUG 10 A 10:54
PHOENIX, ARIZONA

RECEIVED
 M A Z STATE OFFICE

47
46
45
44
43
42
41
40
39
38
37
36
35
34
33
32
31
30
29
28
27
26
25
24
23
22
21
20
19
18
17
16
15
14
13
12
11
10
9
8
7
6
5
4
3
2
1

Name of Claim	Book of Records	Page	G&SR&M Section	Township	Range	AMC
Red Brick 1 (Placer)	38	262	NW1/4 4	2S	12E	60069
Apex	41	72	SW1/4 25	IS	12E	60083
Ash No. 1	40	272	SE 1/4 25	IS	12E	60084
Ash No. 6	40	276	NE1/4NW1/4 29	IS	13E	60085
Ash No. 8	40	278	NE1/4SE1/4SW1/4NW1/4 30	IS	13E	60086
Ash No. 9	40	279	NE1/4SE1/4 25	IS	12E	60087
Ash No. 10	40	280	NE1/4SE1/4 25	IS	12E	60088
Ash No. 11	40	281	NE1/4 25	IS	12E	60089
Ash No. 12	40	282	NE1/4 25, NW1/4 30	IS	12E	60090
Ash No. 13	40	283	NW1/4NE1/4 30, NW1/4 29	IS	13E	60091
Ash No. 14	40	284	NW1/4 29	IS	13E	60092
Ash No. 15	40	285	NW1/4NE1/4 29	IS	13E	60093
Ash No. 16	42	179	NW1/4NE1/4SE1/4SW1/4 25	IS	12E	60094
Ash No. 17	Dkt362	255	NE1/4 29	IS	13E	60095
Ash No. 18	Dkt362	256	NW1/4NE1/4 29	IS	13E	60096
Ash No. 19	Dkt362	257	NW1/4 29	IS	13E	60097
Ash No. 20	Dkt362	258	NW1/4 29	IS	13E	60098
Ash No. 21	Dkt362	259	NW1/4 29	IS	13E	60099
Ash No. 22	Dkt362	260	NW1/4NE1/4 30	IS	13E	60100
Ash No. 23	Dkt362	261	NE1/4 30	IS	13E	60101
Ash No. 24	Dkt362	262	NW1/4NE1/4 30	IS	13E	60102
Ash No. 25	Dkt362	263	NW1/4 30	IS	13E	60103
Ash No. 26	Dkt362	264	NE1/4 25	IS	12E	60104
Ash No. 27	Dkt362	265	NE1/4 25	IS	12E	60105
Ash No. 28	Dkt362	266	NE1/4 25	IS	12E	60106
Ash No. 29	Dkt362	267	NW1/4NE1/4 25	IS	12E	60107
Russ No. 8	Dkt687	360	NW1/4 25	IS	12E	60108
Russ No. 9	Dkt687	361	NW1/4 25	IS	12E	60109
Russ No. 10	Dkt687	362	NW1/4 25	IS	12E	60110
Russ No. 11	Dkt687	363	NW1/4 25	IS	12E	60111
Russ No. 12	Dkt687	364	NW1/4NE1/4 25	IS	12E	60112
Russ No. 13	Dkt687	365	NE1/4 26, SE1/4 23	IS	12E	60113
Russ No. 14	Dkt687	366	NE1/4 26, SE1/4 23	IS	12E	60114
Russ No. 15	Dkt687	367	NW1/4 25, NE1/4 26, SE1/4 23, S	IS	12E	60115
Russ No. 16	Dkt687	368	NW1/4 25, SW1/4 24	IS	12E	60116
Russ No. 17A	Dkt693	225	NW1/4 25, SW1/4 24	IS	12E	60118
Russ No. 18A	Dkt693	226	NW1/4 25, SW1/4 24	IS	12E	60117
Russ No. 19A	Dkt693	227	NW1/4 25, SW1/4 24	IS	12E	60119
Russ No. 20A	Dkt693	228	SE1/4SW1/4 24, NW1/4NE1/4	IS	12E	60120
Russ No. 21	Dkt687	373	SE1/4 24, NE1/4 25	IS	12E	60121
Russ No. 22	Dkt687	374	SE1/4 24, NE1/4 25	IS	12E	60122
Russ No. 23	Dkt687	375	SE1/4 24, NE1/4 25	IS	12E	60123
Russ No. 24	Dkt687	376	SE1/4 24, NE1/4 25	IS	12E	60124
Black Foot No. 1	F	351	SW1/4SE1/4 25	IS	12E	60125
Black Rock No. 1	41	73	SW1/4 25	IS	12E	60201
Hard Rock N. 8	H	461	SE1/4 36	IS	12E	60126
Hard Rock No. 13	39	43	SE/4 36	IS	12E	60129

RESOLUTION COPPER MINING LLC
 NOTICE OF INTENT TO HOLD THE FOREGOING UNPATENTED MINING CLAIMS
 FOR THE YEARS 2015/2016

Exhibit A

Name of Claim	Book of Records	Page	G&SRB&M Section	Township	Range	AMC	
Hard Rock No. 14	39	44	SE1/4 36	1S	12E	60130	48
Monarch No. 1	F	354	SE1/4SW1/4 36	1S	12E	60131	49
Nadene	41	75	SE1/4 36	1S	12E	60132	50
Nadene No. 1	41	74	SE1/4 36	1S	12E	60133	51
Oak No. 9	34	69	NW1/4SE1/4SW1/4	1S	13E	60136	52
Oak No. 18	34	391	SW1/4 32	1S	13E	60141	53
Oak No. 19	34	392	SW1/4 32	1S	13E	60142	54
Oak No. 20	2002	66912	SW1/4, 32	1S	13E	60143	55
Oak No. 21	34	394	SW1/4 32,SE1/4SW1/4 31	1S	13E	60144	56
Oak No. 22	34	395	SW1/432,SE1/4SW1/431	1S	13E	60145	57
Oak No. 23	34	396	SW1/432,SE1/4SW1/431	1S	13E	60146	58
Oak No. 24	34	397	SW1/431	1S	12E	60147	59
Oak No. 25	34	398	SE1/436	1S	12E	60148	60
Oak No. 26	34	399	SE1/436	1S	12E	60149	61
Oak No. 27	34	400	SE1/436	1S	12E	60150	62
Pine No. 1	Dkt717	441	NW1/4SW1/436	1S	12E	60151	63
Pine No. 2	Dkt717	442	NW1/4NE1/4SE1/4SW1/436	1S	12E	60152	64
Pine No. 3	Dkt717	443	NE1/4SE1/436	1S	12E	60153	65
Pine No. 4	Dkt717	444	NE1/4SE1/436	1S	12E	60154	66
Pine No. 5	Dkt717	445	NE1/4SE1/436	1S	12E	60155	67
Pine No. 6	Dkt717	446	NE1/4SE1/436	1S	12E	60156	68
Pine No. 7	Dkt717	447	NE1/4SE1/436	1S	12E	60157	69
Pine No. 8	Dkt717	448	NE1/436	1S	12E	60158	70
Pine No. 9	Dkt717	449	NE1/436	1S	12E	60159	71
Oak No. 33	Dkt198	499	NE1/429	1S	13E	60160	72
Oak No. 34	Dkt198	500	NE1/429	1S	13E	60161	73
Oak No. 35	Dkt198	501	NE1/429,NW1/428	1S	13E	60162	74
Oak No. 36	Dkt198	502	NW1/428	1S	13E	60163	75
Oak No. 37	Dkt198	503	NW1/428	1S	13E	60164	76
Oak No. 38	2001	30896	NW1/4SW1/428	1S	13E	60165	77
Oak No. 39	2001	30889	NW1/4SW1/428	1S	13E	60166	78
Oak No. 41	2001	30893	NE1/4SE1/429	1S	13E	60168	79
Oak No. 42	2001	30895	NE1/4SE1/429	1S	13E	60169	80
Oak No. 43	Dkt198	509	SE1/429NE1/432	1S	13E	60170	81
Oak No. 44	Dkt198	510	NE1/432	1S	13E	60171	82
Palace No. 1	41	71	NW1/4SW1/425	1S	12E	60172	83
Ace	2002	66913	NE1/4, 1	2S	12E	60173	84
Ace 1	Dkt142	525	NE1/41	2S	12E	60174	85
Ace 2	Dkt142	526	NE1/41	2S	12E	60175	86
Ace 3	Dkt142	527	NE1/4SE1/41	2S	12E	60176	87
Ace 4	Dkt142	528	NE1/4SE1/41	2S	12E	60177	88
Ace 5	Dkt142	529	NE1/4SE1/41	2S	12E	60178	89
Ace 6	Dkt142	530	SE1/41	2S	12E	60179	90
Alto	2002	66914	NW1/4, 1	2S	12E	60180	91
Alto No. 1	2002	66915	NW1/4, 1	2S	12E	60181	92
Alto No. 2	2002	66916	NW1/41	2S	12E	60182	93
Alto No. 3	2002	66917	NW1/41	2S	12E	60183	94
Alto No. 4	39	615	NW1/4SW1/41	2S	12E	60184	95
Alto No. 5	39	616	SW1/41	2S	12E	60185	96
Alto No. 7	39	618	NW1/4NE1/4SE1/4SW1/41	2S	12E	60187	97
Alto No. 8	2002	66918	NW1/4, 1	2S	12E	60188	98
Alto No. 9	2002	66919	NW1/4, 1	2S	12E	60189	99
Alto No. 10	2002	66920	NW1/4, 1	2S	12E	60190	100

RECEIVED

Exhibit A

Name of Claim	Book of Records	Page	G&SRB&M Section	Township	Range	AMC	
Alto No. 11	39	622	NW1/4NE1/41	2S	12E	60191	101
Arizona	39	396	SW1/42,NWV1/411	2S	12E	60192	102
Big Ledge	41	190	NE1/4SE1/42	2S	12E	60193	103
Wes No. 1	Dkt711	280	NW1/426	1S	12E	60195	104
Wes No.2	Dkt711	281	NW1/4NE1/426	1S	12E	60196	105
Brooklyn	40	36	SE1/42	2S	12E	60197	106
Chicago	39	399	SW1/42	2S	12E	60198	107
Gardner	46	20	NW1/4SW1/42,NE1/4SE1/43	2S	12E	60199	108
Gussie	34	184	NW1/4SW1/42	2S	12E	60200	109
Hard Rock No. 2	41	193	NE1/42	2S	12E	60203	110
Hard Rock No. 6	H	457	SW1/41,NE1/4SE1/42	2S	12E	60204	111
Hard Rock No. 7	H	460	NE1/42	2S	12E	60205	112
Hard Rock No. 11	36	60	NW1/4SW1/41,NE1/4SE1/42	2S	12E	60206	113
Hard Rock No. 12	36	61	NE1/42,NW1/41	2S	12E	60207	114
Horn Silver	41	191	NE1/42	2S	12E	60208	115
Horn Silver No. 1	41	195	NE1/42	2S	12E	60209	116
Jane	41	192	NE1/42	2S	12E	60210	117
Johnnie (Little)	34	185	NW1/42,NE1/4 3	2S	12E	60211	118
Katie	246	21	NW1/42,NE1/4 3	2S	12E	60212	119
Legal-Tender	41	189	NE1/4NW1/4 2	2S	12E	60213	120
Libbie amended #2	34	186	SW1/4 2	2S	12E	60214	121
Libbie No.1	34	187	SW1/4 2	2S	12E	60215	122
Libbie No. 2	34	188	SW1/4 2	2S	12E	60216	123
Maggie	39	397	NW1/4 2	2S	12E	60218	124
Michigan	39	400	SW1/4 2	2S	12E	60219	125
New York	40	35	SE1/4 2	2S	12E	60220	126
Rube	34	189	SW1/4 2	2S	12E	60221	127
Ruby	34	190	NW1/4SW1/4 2	2S	12E	60222	128
Sallie	34	195	NW1/42,NE1/4 3	2S	12E	60223	129
Apache Leap	26	353	SW1/41,SE1/4 2	2S	12E	60224	130
Cobre Verde	39	213	NW1/4NE1/4 11	2S	12E	60225	131
Cobre Verde No.1	1/AM/MI	252	NW1/4NE1/4 11	2S	12E	60226	132
Connecting Link	1/AM/MI	313	SW1/41,NW1/4NE1/4 12	2S	12E	60227	133
Connecting Link No. 1	1/AM/MI	204	NW1/4NE1/4 11	2S	12E	60228	134
Connecting Link No. 2	1/AM/MI	205	NE1/4 11,SE1/4 2	2S	12E	60229	135
Connecting Link No. 3	1/AM/MI	206	NE1/4 11,SE1/4 2	2S	12E	60230	136
Connecting Link No. 4	1/AM/MI	207	NE1/4 11,NW1/4 12,SE1/4 2	2S	12E	60231	137
Dacite No. 12	39	69	SE1/412	2S	12E	60238	138
Dacite No. 13	39	70	SW1/47	2S	13E	60239	139
San Juan	D	42	SE1/4SW1/42	2S	12E	60244	140
South Syndicate No. 1	40	256	SE1/41	2S	12E	60245	141
South Syndicate No. 2	40	259	SE1/41	2S	12E	60246	142
South Syndicate No. 3	40	260	SE1/41	2S	12E	60247	143
South Syndicate No. 4	40	261	SE1/41	2S	12E	60248	144
South Syndicate No. 5	40	262	SW1/46	2S	13E	60249	145
Sun #2	DktS09	313	NW1/4NE1/432	1S	13E	60250	146
Sun #3	Dkt509	314	NE1/432	1S	13E	60251	147
Sun #4	Dkt509	315	NW1/4NE1/4SW1/4SE1/412	1S	13E	60252	148
Sun #5	Dkt509	316	NE1/42	1S	13E	60253	149
Sun #6	Dkt509	317	SW1/4SE1/432	1S	13E	60254	150
Sun #7	Dkt509	318	SE1/432	1S	13E	60255	151
Sun #8	Dkt509	319	SW1/4SE1/432	1S	13E	60256	152
Sun #9	DktS09	320	SE1/432	1S	13E	60257	153

RECEIVED

Exhibit A

Name of Claim	Book of Records	Page	G&SRB&M Section	Township	Range	AMC	
Sun #10	Dkt509	321	SW1/4SE1/432	1S	13E	60258	154
Sun #11	Dkt 509	322	SE1/432	1S	13E	60259	155
Sun #12	Dkt509	323	SW1/4SE1/432	1S	13E	60260	156
Sun #13	Dkt509	324	SE1/42	1S	13E	60261	157
Sun #14	Dkt509	325	NW1/46	2S	13E	60262	158
Sun #15	Dkt509	326	NW1/4NE1/46	2S	13E	60263	159
Sun #16	Dkt509	327	NW1/46	2S	13E	60264	160
Sun #17	Dkt509	328	NW1/4NE1/46	2S	13E	60265	161
Sun #18	Dkt509	329	NW1/46	2S	13E	60266	162
Sun #19	Dkt509	330	NW1/4NE1/46	2S	13E	60267	163
Sun #20	Dkt509	331	NW1/46	2S	13E	60268	164
Sun #21	Dkt509	332	NW1/4NE1/46	2S	13E	60269	165
Sun #22	Dkt509	333	NW1/4SW1/46	2S	13E	60270	166
Sun #23	Dkt509	334	NW1/4NE1/4SE1/4SW1/46	2S	13E	60271	167
Sun #24	Dkt509	335	SW1/46	2S	13E	60272	168
Sun #25	Dkt509	336	SW1/4SE1/46	2S	13E	60273	169
Sun #26	Dkt509	337	SW1/46	2S	13E	60274	170
Sun #27	Dkt509	338	SW1/4SE1/46	2S	13E	60275	171
Sun #28	Dkt509	339	SW1/4SE1/46	2S	13E	60276	172
Sun #29	Dkt509	340	SE1/46	2S	13E	60277	173
Sun #30	Dkt509	341	SE1/46	2S	13E	60278	174
Sun #31	Dkt509	342	SE1/46	2S	13E	60279	175
Sun #32	Dkt509	343	SE1/4NE1/46	2S	13E	60280	176
Sun #33	Dkt509	344	NE1/46	2S	13E	60281	177
Sun #34	Dkt509	345	NE1/46	2S	13E	60282	178
Sun #35	Dkt509	346	NE1/46	2S	13E	60283	179
Sun #36	Dkt509	347	NE1/46	2S	13E	60284	180
Sun #37	Dkt509	348	SE1/432.SW1/433	1S	13E	60285	181
Sun #38	Dkt509	349	SE1/42.SW1/433	1S	13E	60286	182
Sun #40	Dkt509	351	SW1/4SE1/433	1S	13E	60288	183
Sun #41	Dkt509	352	SW1/4SE1/433	1S	13E	60289	184
Sun #44	Dkt509	355	SE1/433	1S	13E	60290	185
Sun #45	Dkt509	356	SE1/433	1S	13E	60291	186
Sun #48	Dkt509	359	SE1/433,SW1/434	1S	13E	60292	187
Sun #49	Dkt509	360	SE1/433,SW1/434	1S	13E	60293	188
Sun #52	Dkt509	363	NW1/428	1S	13E	60294	189
Sun #53	Dkt509	364	NW1/428	1S	13E	60295	190
Sun #54	Dkt509	365	NW/4NE1/428	1S	13E	60296	191
Sun #55	Dkt509	366	NE1/428	1S	13E	60297	192
Sun #56	Dkt509	367	NE1/428	1S	13E	60298	193
Sun #57	Dkt509	368	NE1/428	1S	13E	60299	194
Sun #58	Dkt509	369	NE1/428,NW1/427	1S	13E	60300	195
Sun #59	Dkt509	370	NW1/427	1S	13E	60301	196
Sun #60	Dkt509	371	NW1/427	1S	13E	60302	197
Sun #61	Dkt509	372	NW1/427	1S	13E	60303	198
Sun #62	2001	898	SW1/4NW1/428	1S	13E	60304	199
Sun #63	2001	900	SW1/4NW1/428	1S	13E	60305	200
Sun #64	2001	902	SE1/4SW1/4NW1/4NE1/428	1S	13E	60306	201
Sun #65	2001	904	SE1/4NE1/428	1S	13E	60307	202
Sun #66	2001	905	SE1/4NE1/428	1S	13E	60308	203
Sun #67	2001	906	SE1/4NE1/428	1S	13E	60309	204
Sun #68	Dkt509	379	SE1/4NE1/428,SW1/4NW1/4	1S	13E	60310	205
Sun #69	Dkt509	380	SW1/4NW1/427	1S	13E	60311	206

RECEIVED

Name of Claim	Book of Records	Page	G&SRB&M Section	Township	Range	AMC	
Sun #70	Dkt509	381	SW1/4NW1/427	1S	13E	60312	207
Sun #71	Dkt509	382	SW1/4NW1/427	1S	13E	60313	208
Sun #42A	Dkt736	743	SW1/4SE1/433	1S	13E	60314	209
Sun #46 A	Dkt736	744	SE1/433	1S	13E	60315	210
Sun #50A	Dkt736	745	SE1/433,SW1/434	1S	13E	60316	211
Annex	38	118	NW1/4I,NE1/4II	2S	12E	60362	212
Apes	38	117	NW1/4I2,NE1/4I1	2S	12E	60363	213
Broken Hill No. 1	38	157	SW1/4SE1/411	2S	12E	60364	214
CobreVerdeNo.2	1/AM/MI	253	NW1/4NE1/411	2S	12E	60365	215
CobreVerdeNo.3	20	605	SE1/4SW1/4NW1/4NE1/411	2S	12E	60366	216
Copper Bell	38	116	NW1/412	2S	12E	60367	217
Illinois	1/AM/MI	265	NE1/411	2S	12E	60389	218
Indiana	F	572	NE1/411	2S	12E	60390	219
Iowa	F	573	NE1/411	2S	12E	60391	220
Lead Hill	21	272	NE1/4SE1/411	2S	12E	60392	221
South Syndicate No. 6	40	263	SE1/4I,NE1/4I2	2S	12E	60394	222
South Syndicate No. 7	40	264	NW1/47	2S	13E	60395	223
South Syndicate No. 8	40	265	NW1/47	2S	13E	60396	224
South Syndicate No. 9	40	266	NW1/4NE1/47,SW1/46	2S	13E	60397	225
South Syndicate No. 10	40	267	NW1/4SW1/47	2S	13E	60398	226
South Syndicate No. 11	40	268	NW1/4NE1/4SE1/4SW1/47	2S	13E	60399	227
South Syndicate No. 12	40	269	NW1/4NE1/4SE1/47	2S	13E	60400	228
Touch Not No.2	1/AM/MI	315	NE1/4SE1/412	2S	12E	60401	229
Extension No. 1A	968	22	SW1/47	2S	13E	60402	230
Extension No. 2	40	410	SW1/4SE1/47	2S	13E	60403	231
Extension No. 3	40	411	NE1/47	2S	13E	60404	232
Extension No. 4	40	409	SW1/4,7,NW1/418	2S	13E	60405	233
Extension No. 5	40	412	SW1/47,NW1/418	2S	13E	60406	234
Extension No. 6	40	413	SW1/47,NW1/4NE1/418	2S	13E	60407	235
Extension No. 7	40	414	SW1/4SE1/4NE1/418	2S	13E	60408	236
Extension No. 8	40	415	SW1/47,NE1/418	2S	13E	60409	237
Extension No. 31	610	71	SE1/47,NE1/418	2S	13E	60433	238
Extension No. 32	610	72	SE1/47	2S	13E	60434	239
Extension No. 33	610	73	SE1/4NE1/47	2S	13E	60435	240
Extension No. 34	610	74	SE1/4NE1/47	2S	13E	60436	241
Extension No. 35	610	75	NE1/47	2S	13E	60437	242
Extension No. 36	610	76	NE1/47	2S	13E	60438	243
Extension No. 37	610	77	NE1/47	2S	13E	60439	244
Extension No. 38	610	78	NE1/47	2S	13E	60440	245
Extension No. 39	610	79	NE1/47,SE1/46	2S	13E	60441	246
Extension No. 40	610	80	NE1/47,SE1/46	2S	13E	60442	247
Extension No. 41	610	81	NE1/47,SE1/46	2S	13E	60443	248
Oak No. 45	Dkt566	177	NW1/429	1S	13E	60452	249
Broken Hill No. 2	38	155	SE1/4SW1/4NW1/411	2S	12E	60453	250
Eric #1	1997-029460	1	NE1/422 & NW1/423	1S	13E	347702	251
Eric #2	1997-029461	1	NE1/422	1S	13E	347703	252
Eric #3	1997-029462	1	NW1/422&NE1/422	1S	13E	347704	253
Eric #4	1997-029463	1	NW1/422	1S	13E	347705	254
Eric #5	1997-029464	1	NE1/421	1S	13E	347706	255
Eric #6	1997-029465	1	NW1/421 & NE1/421	1S	13E	347707	256
Eric #7	1997-029466	1	NW1/421	1S	13E	347708	257
Eric #8	1997-029467	1	NE1/420 & NW1/421	1S	13E	347709	258
Eric #9	1997-029468	1	NE1/420	1S	13E	347710	259

RECEIVED

Exhibit A

Name of Claim	Book of Records	Page	G&SRB&M Section	Township	Range	AMC	
Eric #10	1997-029469	1	SE¼17	1S	13E	347711	7 260
Eric #11	1997-029470	1	SE¼17&SW¼16	1S	13E	374412	261
Eric #12	1997-029471	1	SW¼16	1S	13E	347713	262
Eric #13	1997-029472	1	SW¼16 & SE¼16	1S	13E	347714	263
Eric #14	1997-029473	1	SE¼16	1S	13E	347715	264
Eric #15	1997-029474	1	SW¼15	1S	13E	347716	265
Eric #16	1997-029475	1	SW¼15&S¼15	1S	13E	347717	266
Eric #17	1997-029476	1	SW¼15	1S	13E	347718	267
Eric #18	1997-029477	1	SE¼15&SW¼14	1S	13E	347719	268
Eric #19	1997-029478	1	SW¼14	1S	13E	347720	269
Eric #20	1997-029479	1	SW¼14	1S	13E	347721	270
Eric #21	1997-029480	1	SW¼14	1S	13E	347722	271
Eric #22	1997-029481	1	SW¼14	1S	13E	347723	272
Eric #23	1997-029482	1	SW¼14	1S	13E	347724	273
Eric #24	1997-029483	1	SW¼14&SE¼15	1S	13E	347725	274
Eric #25	1997-029484	1	SE¼15	1S	13E	347726	275
Eric #26	1997-029485	1	SE¼15	1S	13E	347727	276
Eric #27	1997-029486	1	SE¼15	1S	13E	347728	277
Eric #28	1997-029487	1	SE¼15&SW¼15	1S	13E	347729	278
Eric #29	1997-029488	1	SW¼15	1S	13E	347730	279
Eric #30	1997-029489	1	SW¼15	1S	13E	347731	280
Eric #31	1997-029490	1	SW¼15	1S	13E	347732	281
Eric #32	1997-029491	1	SW¼15	1S	13E	347733	282
Eric #33	1997-029492	1	SW¼16	1S	13E	347734	283
Eric #34	1997-029493	1	SE¼16	1S	13E	347735	284
Eric #35	1997-029494	1	SW¼16 & SE¼16	1S	13E	347736	285
Eric #36	1997-029495	1	SW¼16	1S	13E	347737	286
Eric #37	1997-029496	1	SE¼17 & SW¼16	1S	13E	347738	287
Eric #38	1997-029497	1	SE¼17	1S	13E	347739	288
Eric #39	1997-029498	1	SE¼17	1S	13E	347740	289
Eric #40	1997-029499	1	SE¼17 & SW¼16	1S	13E	347741	290
Eric #41	1997-029500	1	SW¼16	1S	13E	347742	291
Eric #42	1997-029501	1	SW¼16&SE¼16	1S	13E	347743	292
Eric #43	1997-029502	1	SE¼16	1S	13E	347744	293
Eric #44	1997-029503	1	NE¼16&SE¼16	1S	13E	347745	294
Eric #45	1997-029504	1	SW¼16&SE¼16	1S	13E	347746	295
Eric #46	1997-029505	1	SW¼16	1S	13E	347747	296
Eric #47	1997-029506	1	SE¼17&SW¼16	1S	13E	347748	297
Eric #48	1997-029507	1	SE¼17	1S	13E	347749	298
Eric #49	1997-029508	1	NE¼17&SE¼17	1S	13E	347750	299
Eric #50	1997-029509	1	NE¼17,SE¼17,NW¼16,S	1S	13E	347751	300
Eric #51	1997-029510	1	NW¼16 & SW¼16	1S	13E	347752	301
Eric #52	1997-029511	1	NE¼16,NW¼16,SE¼16,SW¼	1S	13E	347753	302
Eric #53	1997-029512	1	NW¼16&NE¼16	1S	13E	347754	303
Eric #54	1997-029513	1	NW¼16	1S	13E	347755	304
Eric #55	1997-029514	1	NE¼17&NW¼16	1S	13E	347756	305
Eric #56	1997-029515	1	NE¼17	1S	13E	347757	306
Eric #57	1997-029516	1	NE¼16&SE¼16	1S	13E	347758	307
Eric #58	1997-029517	1	NE¼16&SE¼16	1S	13E	347759	308
Eric #59	1997-029518	1	NW¼15&SW¼15	1S	13E	347760	309
Eric #60	1997-029519	1	SW¼15&NW¼15	1S	13E	347761	310
Eric #61	1997-029520	1	NW¼15&SW¼15	1S	13E	347762	311
Eric #62	1997-029521	1	NW¼15&SW¼15	1S	13E	347763	312

RECEIVED

Exhibit A

Name of Claim	Book of Records	Page	G&SRB&M Section	Township	Range	AMC	
Eric #63	1997-029522	1	NW¼15,SW¼15,SE¼15,NE¼15	1S	13E	347764	7 313
Eric #64	1997-029523	1	NE¼15&SE¼15	1S	13E	347765	314
Eric #65	1997)29524	1	NE¼15&SE¼15	1S	13E	347766	315
Eric #66	1997-029525	1	NE¼15&SE¼15	1S	13E	347767	316
Eric #67	1997-029526	1	NE¼15,SE¼15,NW¼14,SW¼14	1S	13E	347768	317
Eric #68	1997-029527	1	SW¼14 & NW¼14	1S	13E	347769	318
Eric #69	1997-029528	1	SW¼14&NW¼14	1S	13E	347770	319
Eric #70	1997-029529	1	SW¼14&NW¼14	1S	13E	347771	320
Eric #71	1997-029530	1	SW¼14&NW¼14	1S	13E	347772	321
Eric #72	1997-029531	1	SW¼14 & NW¼14	1S	13E	347773	322
Eric #73	1997-029532	1	NE¼14	1S	13E	347774	323
Eric #74	1997-029533	1	NE¼14	1S	13E	347775	324
Eric #75	1997-029534	1	NW¼14&NE¼14	1S	13E	347776	325
Eric #76	1997-029535	1	NW¼14	1S	13E	347777	326
Eric #77	1997-029536	1	NW¼14	1S	13E	347778	327
Eric #78	1997-029537	1	NW¼14	1S	13E	347779	328
Eric #79	1997-029538	1	NW¼14	1S	13E	347780	329
Eric #80	1997-029539	1	NE¼15&NW¼14	1S	13E	347781	330
Eric #81	1997-029540	1	NE¼15	1S	13E	347782	331
Eric #82	1997-029541	1	NE¼15	1S	13E	347783	332
Eric #83	1997-029542	1	NE¼15	1S	13E	347784	333
Eric #84	1997-029543	1	NW¼15&NE¼15	1S	13E	347785	334
Eric #85	1997-029544	1	NW¼15	1S	13E	347786	335
Eric #86	1997-029545	1	NW¼15	1S	13E	347787	336
Eric #87	1997-029546	1	NW¼15	1S	13E	347788	337
Eric #88	1997)29547	1	NW¼15	1S	13E	347789	338
Eric #89	1997-029548	1	NE¼16	1S	13E	347790	339
Eric #90	1997-029549	1	NE¼16	1S	13E	347791	340
Eric #91	1997-029550	1	NE¼16	1S	13E	347792	341
Eric #92	1997-029551	1	NW¼16 & NE¼16	1S	13E	347793	342
Eric #93	1997-029552	1	NW¼16	1S	13E	347794	343
Eric #94	1997-029553	1	NE¼17&NW¼16	1S	13E	347795	344
Eric #95	1997-029554	1	NE¼17	1S	13E	347796	345
Eric #97	1997-029555	1	NE¼17	1S	13E	347797	346
Eric #98	1997-029556	1	NE¼17	1S	13E	347798	347
Eric #99	1997-029557	1	NE¼17&NW¼16	1S	13E	347799	348
Eric #100	1997-029558	1	NW¼16	1S	13E	347800	349
Eric #101	1997-029559	1	NW¼16&NE¼16	1S	13E	347801	350
Eric #102	1997-029560	1	NW¼16,NE¼16,SW¼9,SE¼9	1S	13E	347802	351
Eric #103	1997-029561	1	NW¼16 & SW¼9	1S	13E	347803	352
Eric #104	1997-029562	1	SE¼8,NE¼17,SW¼9,	1S	13E	347804	353
Eric #105	1997-029563	1	SE¼8&NE¼17	1S	13E	347805	354
Eric #106	1997-029564	1	SE¼8	1S	13E	347806	355
Eric #107	1997-029565	1	SE¼8 & SW¼9	1S	13E	347807	356
Eric #108	1997-029566	1	SW¼9	1S	13E	347808	357
Eric #109	1997-029567	1	SW¼9 & SE¼9	1S	13E	347809	358
Eric #110	1997-029568	1	SW¼9 & SE¼9	1S	13E	347810	359
Eric #111	1997-029569	1	SW¼9	1S	13E	347811	360
Eric #112	1997-029570	1	SE¼8 & SW¼9	1S	13E	347812	361
Eric #113	1997-029571	1	SE¼8	1S	13E	347813	362
Eric #114	1997-029572	1	SW¼8,SE¼8,NW¼8,NE¼8	1S	13E	347814	363
Eric #115	1997-029573	1	NE¼8,SE¼8,NW¼8,SW¼8	1S	13E	347815	364
Eric #116	1997-029574	1	SE¼8	1S	13E	347816	365

RECEIVED

Name of Claim	Book of Records	Page	G&SRB&M Section	Township	Range	AMC	
Eric #117	1997-029575	1	SE $\frac{1}{4}$ 8 " SW $\frac{1}{4}$ 9	1S	13E	347817	7 366
Eric #118	1997-029576	1	SW $\frac{1}{4}$ 9	1S	13E	347818	367
Eric #119	1997-029577	1	SW $\frac{1}{4}$ 9 & SE $\frac{1}{4}$ 9	1S	13E	347819	368
Eric #120	1997-029578	1	SW $\frac{1}{4}$ 9 & SE $\frac{1}{4}$ 9	1S	13E	347820	369
Eric #121	1997-029579	1	SW $\frac{1}{4}$ 9	1S	13E	347821	370
Eric #122	1997-029580	1	SE $\frac{1}{4}$ 8 & SW $\frac{1}{4}$ 9	1S	13E	347822	371
Eric #123	1997-029581	1	SE $\frac{1}{4}$ 8	1S	13E	347823	372
Eric #124	1997-029582	1	NE $\frac{1}{4}$ 8 & SE $\frac{1}{4}$ 8	1S	13E	347824	373
Eric #125	1997-029583	1	NE $\frac{1}{4}$ 8,SE $\frac{1}{4}$ 8,NW $\frac{1}{4}$ 9,SW $\frac{1}{4}$ 9	1S	13E	347825	374
Eric #126	1997-029584	1	NW $\frac{1}{4}$ 9 & SW $\frac{1}{4}$ 9	1S	13E	347826	375
Eric #127	1997-029585	1	NE $\frac{1}{4}$ 9,SE $\frac{1}{4}$ 9,SW $\frac{1}{4}$ 9,NW $\frac{1}{4}$ 9	1S	13E	347827	376
Eric #128	1997-029586	1	NW $\frac{1}{4}$ 9&NE $\frac{1}{4}$ 9	1S	13E	347828	377
Eric #129	1997-029587	1	NW $\frac{1}{4}$ 9	1S	13E	347829	378
Eric #130	1997-029588	1	NE $\frac{1}{4}$ 8 & NW $\frac{1}{4}$ 9	1S	13E	347830	379
Eric #131	1997-029589	1	NE $\frac{1}{4}$ 8 & NW $\frac{1}{4}$ 9	1S	13E	347831	380
Eric #132	1997-029590	1	NW $\frac{1}{4}$ 9	1S	13E	347832	381
Eric #133	1997-029591	1	NW $\frac{1}{4}$ 9&NE $\frac{1}{4}$ 9	1S	13E	347833	382
Eric #135	1997-029592	1	SW $\frac{1}{4}$ 12	1S	13E	347834	383
Eric #136	1997-029593	1	SE $\frac{1}{4}$ 11&SW $\frac{1}{4}$ 12	1S	13E	347835	384
Eric #137	1997-029594	1	SE $\frac{1}{4}$ 11	1S	13E	347836	385
Eric #138	1997-029595	1	NE $\frac{1}{4}$ 14&SE $\frac{1}{4}$ 11	1S	13E	347837	386
Eric #139	1997-029596	1	NE $\frac{1}{4}$ 14 & SE $\frac{1}{4}$ 11	1S	13E	347838	387
Eric #140	1997-029597	1	NW $\frac{1}{4}$ 14,NE $\frac{1}{4}$ 14,SW $\frac{1}{4}$ 11,SE $\frac{1}{4}$ 11	1S	13E	347839	388
Eric #141	1997-029598	1	NW $\frac{1}{4}$ 14&SW $\frac{1}{4}$ 11	1S	13E	347840	389
Eric #142	1997-029599	1	NW $\frac{1}{4}$ 14&SW $\frac{1}{4}$ 11	1S	13E	347841	390
Eric #143	1997-029600	1	NW $\frac{1}{4}$ 14&SW $\frac{1}{4}$ 11	1S	13E	347842	391
Eric #144	1997-029601	1	NW $\frac{1}{4}$ 14&SW $\frac{1}{4}$ 11	1S	13E	347843	392
Eric #145	1997-029602	1	NE $\frac{1}{4}$ 15,	1S	13E	347844	393
Eric #146	1997-029603	1	NE $\frac{1}{4}$ 15&SE $\frac{1}{4}$ 10	1S	13E	347845	394
Eric #147	1997-029604	1	NE $\frac{1}{4}$ 15 & SE $\frac{1}{4}$ 10	1S	13E	347846	395
Eric #148	1997-029605	1	NW $\frac{1}{4}$ 15 & SE $\frac{1}{4}$ 10	1S	13E	347847	396
Eric #149	1997-029606	1	NW $\frac{1}{4}$ 15,NE $\frac{1}{4}$ 15,	1S	13E	347848	397
Eric #150	1997-029607	1	NW $\frac{1}{4}$ 15&SW $\frac{1}{4}$ 10	1S	13E	347849	398
Eric #151	1997-029608	1	NW $\frac{1}{4}$ 15&SW $\frac{1}{4}$ 10	1S	13E	347850	399
Eric #152	1997-029609	1	NW $\frac{1}{4}$ 15&SW $\frac{1}{4}$ 10	1S	13E	347851	400
Eric #153	1997-029610	1	NW $\frac{1}{4}$ 15&SW $\frac{1}{4}$ 10	1S	13E	347852	401
Eric #154	1997-029611	1	NE $\frac{1}{4}$ 16&SE $\frac{1}{4}$ 9	1S	13E	347853	402
Eric #155	1997-029612	1	NE $\frac{1}{4}$ 16 & SE $\frac{1}{4}$ 9	1S	13E	347854	403
Eric #156	1997-029613	1	NE $\frac{1}{4}$ 16 & SE $\frac{1}{4}$ 9	1S	13E	347855	404
Eric #157	1998-000721	1	NE $\frac{1}{4}$ 9	1S	13E	347856	405
Eric #158	1998-000721	2	NE $\frac{1}{4}$ 9	1S	13E	347857	406
Eric #159	1998-000721	3	NE $\frac{1}{4}$ 9	1S	13E	347858	407
Eric #160	1997-029617	1	NW $\frac{1}{4}$ 10	1S	13E	347859	408
Eric #161	1997-029618	1	NW $\frac{1}{4}$ 10	1S	13E	347860	409
Eric #162	1997-029619	1	NW $\frac{1}{4}$ 10	1S	13E	347861	410
Eric #163	1997-029620	1	NW $\frac{1}{4}$ 10	1S	13E	347862	411
Eric #164	1997-029621	1	NW $\frac{1}{4}$ 10 & SW $\frac{1}{4}$ 10	1S	13E	347863	412
Eric #165	1997-029622	1	NE $\frac{1}{4}$ 10 & SE $\frac{1}{4}$ 10	1S	13E	347864	413
Eric #166	1997-029623	1	NE $\frac{1}{4}$ 10 & SE $\frac{1}{4}$ 10	1S	13E	347865	414
Eric #167	1997-029624	1	NE $\frac{1}{4}$ 10&SE $\frac{1}{4}$ 10	1S	13E	347866	415
Eric #168	1198-000721	4	NE 1/4 10,SE 1/4 10, NW 1/4 10	1S	13E	347867	416
Eric #169	1997-029626	1	NE $\frac{1}{4}$ 11&SW $\frac{1}{4}$ 11	1S	13E	347868	417
Eric #170	1997-029627	1	NW $\frac{1}{4}$ 11&SW $\frac{1}{4}$ 11	1S	13E	347869	418

Exhibit A

Name of Claim	Book of Records	Page	G&SRB&M Section	Township	Range	AMC	
Eric #171	1997-029628	1	NW¼11&SW¼11	1S	13E	347870	419
Eric #172	1997-029629	1	NW¼11&SW¼11	1S	13E	347871	420
Eric #173	1997-029630	1	NW¼11 & SW¼11 & NE¼11	1S	13E	347872	421
Eric #174	1997-029631	1	NE¼11&SE¼11	1S	13E	347873	422
Eric #175	1997-029632	1	NE¼11 & SE¼11	1S	13E	347874	423
Eric #176	1997-029633	1	NE¼11&SE¼11	1S	13E	347875	424
Eric #177	1997-029634	1	NE¼11 & SE¼11 & NW¼12	1S	13E	347876	425
Eric #178	1997-029635	1	NE¼11	1S	13E	347877	426
Eric #179	1997-029636	1	NE¼11	1S	13E	347878	427
Eric #180	1997-029637	1	NE¼11	1S	13E	347879	428
Eric #181	1997-029638	1	NW¼11&NE¼11	1S	13E	347880	429
Eric #182	1997-029639	1	NW¼11	1S	13E	347881	430
Eric #183	1997-029640	1	NW¼11	1S	13E	347882	431
Eric #184	1997-029641	1	NW¼11	1S	13E	347883	432
Eric #185	1997-029642	1	NW¼11	1S	13E	347884	433
Eric #186	1997-029643	1	NE¼10&NW¼11	1S	13E	347885	434
Eric #187	1997-029644	1	NE¼10	1S	13E	347886	435
Eric #188	1997-029645	1	NE¼10	1S	13E	347887	436
Eric #189	1997-029646	1	NE¼10	1S	13E	347888	437
Eric #190	1997-029647	1	NW¼10	1S	13E	347889	438
Eric #191	1997-029648	1	NW¼10	1S	13E	347890	439
Eric #192	1997-029649	1	Nw¼10	1S	13E	347891	440
Eric #193	1997-029650	1	NW¼10	1S	13E	347892	441
Eric #194	1997-029651	1	NW¼10	1S	13E	347893	442
Eric #195	1997-029652	1	NE¼9	1S	13E	347894	443
Eric #196	1997-029653	1	NE¼9	1S	13E	347895	444
Eric #197	1997-029654	1	NE¼9	1S	13E	347896	445
Eric #198	1997-029655	1	SE¼4 & NE¼9	1S	13E	347897	446
Eric #199	1997-029656	1	SE¼4 & NE¼9	1S	13E	347898	447
Eric #200	1997-029657	1	SE¼4 & NE¼9	1S	13E	347899	448
Eric #201	1997-029658	1	NW¼10&SW¼3	1S	13E	347900	449
Eric #202	1997-029659	1	NW¼10 & SW¼3	1S	13E	347901	450
Eric #203	1997-029660	1	NW¼10 & SW¼3	1S	13E	347902	451
Eric #204	1997-029661	1	NW¼10 & SW¼3	1S	13E	347903	452
Eric #205	1997-029662	1	NW¼10,NE¼10,SW¼3,SE¼3	1S	13E	347904	453
Eric #206	1997-029663	1	SE¼8&NE¼10	1S	13E	347905	454
Eric #207	1997-029664	1	SE¼3 & NE¼10	1S	13E	347906	455
Eric #208	1997-029665	1	SE¼3& NE¼10	1S	13E	347907	456
Eric #209	1997-029666	1	SE¼3,SW¼2,NE¼10,NW¼11	1S	13E	347908	457
Eric #210	1997-029667	1	SW¼2&NW¼11	1S	13E	348024	458
Eric #211	1997-029668	1	SW¼2&NW¼11	1S	13E	348025	459
Eric #212	1997-029669	1	NW¼11&SW¼2	1S	13E	348026	460
Eric #213	1997-029670	1	SW¼2&NW¼11	1S	13E	348027	461
Eric #214	1998-721	5	SW¼2,SE¼2,NW¼11,NE¼1	1S	13E	348028	462
Eric #215	1997-029672	1	NE¼11 & SE¼2	1S	13E	348029	463
Eric #216	1997-029673	1	SE¼2 & NE¼11	1S	13E	348030	464
Eric #217	1997-029674	1	SE¼2	1S	13E	348031	465
Eric #218	1998-000721	6	SW¼2 & SE¼2	1S	13E	348032	466
Eric #219	1997-029676	1	SW¼2	1S	13E	348033	467
Eric #220	1997-029677	1	SW¼2	1S	13E	348034	468
Eric #221	1997-029678	1	SW¼2	1S	13E	348035	469
Eric #222	1997-029679	1	SW¼2	1S	13E	348036	470
Eric #223	1997-029680	1	SE¼3 & SW¼2	1S	13E	348037	471

RECEIVED
 STATE OF ARIZONA
 JUN 10 10 53 AM '07

Name of Claim	Book of Records	Page	G&SRB&M Section	Township	Range	AMC	
Eric #224	1998-000721	7	NE¼10 & SE¼3	1S	13E	348038	7472
Eric #225	1997-029682	1	SE¼3	1S	13E	348039	473
Eric #226	1997-029683	1	SE¼3	1S	13E	348040	474
Eric #227	1997-029684	1	SW¼3 & SE¼3	1S	13E	348041	475
Eric #228	1998-000721	8	NW¼10&. SW¼3	1S	13E	348042	476
Eric #229	1998-000721	9	NW¼10&SW¼3	1S	13E	348043	477
Eric #230	1997-029687	1	SE¼3 & NE¼3	1S	13E	348044	478
Eric #231	1997-029688	1	SE¼3&NE¼3	1S	13E	348045	479
Eric #232	1997-029689	1	SE¼3,NE¼3,SW¼2,NW¼2	1S	13E	348046	480
Eric #233	1997-029690	1	SW¼2&NW¼2	1S	13E	348047	481
Eric #234	1997-029691	1	SW¼2&NW¼2	1S	13E	348048	482
Eric #235	1997-029692	1	SW¼2 & NW¼2	1S	13E	348049	483
Eric #236	1998-000721	10	NW 1/4 2, SW 1/4 2	1S	13E	348050	484
Eric #237	1997-029694	1	NE¼2 & SE¼2	1S	13E	348051	485
Eric #238	1997-029695	1	NE¼2	1S	13E	348052	486
Eric #239	1997-029696	1	NE¼2	1S	13E	348053	487
Eric #240	1997-029697	1	NW¼2	1S	13E	348054	488
Eric #241	1997-029698	1	SE¼4&NE¼9	1S	13E	348055	489
Eric #242	1997-029699	1	SE¼2	1S	13E	348056	490
Eric #243	1997-029700	1	NW¼28	1S	13E	348057	491
Eric #244	1997-029701	1	NW¼28 & NE¼28	1S	13E	348058	492
Eric #245	1997-029702	1	NE¼28	1S	13E	348059	493
Eric #246	1997-029703	1	NE¼28&NW¼27	1S	13E	348060	494
Eric #247	1997-029704	1	NW¼28	1S	13E	348061	495
Eric #248	1997-029705	1	NE¼2	1S	13E	348062	496
Eric #249	1997-029706	1	NE¼2	1S	13E	348063	497
Eric #250	1997-029707	1	NE¼20 & NW¼20	1S	13E	348064	498
Eric #251	1997-029708	1	NE¼20,	1S	13E	348065	499
Eric #252	1997-029709	1	SW¼20 & NW¼20	1S	13E	348066	500
Eric #253	1997-029710	1	NW¼20	1S	13E	348067	501
Eric #254	1997-029711	1	N-W¼20	1S	13E	348068	502
Eric #255	1997-029712	1	NW¼20 & SW¼20	1S	13E	348069	503
Eric #256	1997-029713	1	NW¼20 & SW¼20	1S	13E	348070	504
Eric #257	1997-029714	1	NW¼20	1S	13E	348071	505
Eric #258	1997-029715	1	NW¼20	1S	13E	348072	506
Eric #259	1997-029716	1	NW¼20 & SW¼20	1S	13E	348073	507
Eric #260	1997-029717	1	NE¼19,SE¼19,NW¼20,SW¼	1S	13E	348074	508
Eric #261	1997-029718	1	NE¼19 & NW¼20	1S	13E	348075	509
Eric #262	1997-029719	1	NW¼19&NE¼19	1S	13E	348076	510
Eric #263	1997-029720	1	NE¼19,SE¼19,NW¼19,SW¼	1S	13E	348077	511
Eric #264	1997-029721	1	SW¼19 & SE¼19	1S	13E	348078	512
Eric #265	1997-029722	1	SE¼19 & SW¼20	1S	13E	348079	513
Eric #266	1997-029723	1	SW¼20	1S	13E	348080	514
Eric #267	1997-029724	1	SW¼20	1S	13E	348081	515
Eric #268	1997-029725	1	SW¼20	1S	13E	348082	516
Eric #269	1997-029726	1	SW¼20	1S	13E	348083	517
Eric #270	1997-029727	1	SE¼20 & SW¼20	1S	13E	348084	518
Eric #271	1997-029728	1	SE¼20,SW¼20,NW¼20,NE¼19	1S	13E	348085	519
Eric #272	1997-029729	1	SW¼20&NW¼29	1S	13E	348086	520
Eric #273	1998-000721	11	SE¼19&NE¼30	1S	13E	348087	521
Eric #274	1997-029731	1	NE¼20,NW¼20,SW¼17,SE¼	1S	13E	348088	522
Eric #275	1997-029732	1	NW¼20 & SW¼17	1S	13E	348089	523
Eric #276	1997-029733	1	NW¼20 & SW¼17	1S	13E	348090	524

RECEIVED

Name of Claim	Book of Records	Page	G&SRB&M Section	Township	Range	AMC	
Eric #277	1997-029734	1	NW¼20 & SW¼17	1S	13E	348091	525
Eric #278	1997-029735	1	NW¼20 & SW¼17	1S	13E	348092	526
Eric #280	1997-029736	1	SE¼13 & NE¼24	1S	13E	348093	527
Eric #281	1997-029737	1	SW¼18&NW¼19	1S	14E	348094	528
Eric #282	1997-029738	1	SW¼18&NW¼19	1S	14E	348095	529
Eric #283	1997-029739	1	SW¼18&NW¼19	1S	14E	348096	530
Eric #284	1997-029740	1	SW¼18&NW¼19	1S	14E	348097	531
Eric #285	1997-029741	1	SW¼18,SE¼15,NW¼19,NE¼	1S	14E	348098	532
Eric #286	1997-029742	1	SE¼18	1S	14E	348099	533
Eric #287	1997-029743	1	NE¼24	1S	13E	348100	534
Eric #288	1997-029744	1	NE¼24	1S	13E	348101	535
Eric #289	1997-029745	1	NE¼24	1S	13E	348102	536
Eric #290	1997-029746	1	NE¼24	1S	13E	348103	537
Eric #291	1997-029747	1	NE¼24 & NW¼24	1S	13E	348104	538
Eric #292	1997-029748	1	NW¼24	1S	13E	348105	539
Eric #293	1997-029749	1	NW¼24	1S	13E	348106	540
Eric #294	1997-029750	1	NW¼24	1S	13E	348107	541
Eric #295	1997-029751	1	NW¼24	1S	13E	348108	542
Eric #296	1997-029732	1	NE¼19	1S	14E	348109	543
Eric #297	1997-029753	1	NE¼19&S¼19	1S	14E	348110	544
Eric #298	1997-029754	1	NE¼19	1S	14E	348111	545
Eric #299	1997-029755	1	NE¼19 & SE¼19	1S	14E	348112	546
Eric #300	1997-029756	1	NE¼19	1S	14E	348113	547
Eric #301	1997-029757	1	NE¼19 & SE¼19	1S	14E	348114	548
Eric #302	1997-029758	1	NW¼19&NE¼19	1S	14E	348115	549
Eric #303	1997-029759	1	NW¼19 & NE¼19 & SW¼19	1S	14E	348116	550
Eric #304	1997-029760	1	NW¼19	1S	14E	348117	551
Eric #305	1997-029761	1	NW¼19&SW¼19	1S	14E	348118	552
Eric #306	1997-029762	1	NW¼19	1S	14E	348119	553
Eric #307	1997-029763	1	NW¼19 & SW¼19	1S	14E	348120	554
Eric #308	1997-029764	1	NW¼19	1S	14E	348121	555
Eric #309	1997-029765	1	NW¼19&SW¼19	1S	14E	348122	556
Eric #310	1997-029766	1	NW¼19	1S	14E	348123	557
Eric #311	1997-029767	1	SE¼19	1S	14E	348124	558
Eric #312	1997-029768	1	SE¼19	1S	14E	348125	559
Eric #313	1997-029769	1	SE¼19	1S	14E	348126	560
Eric #314	1997-029770	1	SE¼19 & SW¼19	1S	14E	348127	561
Eric #315	1997-029771	1	SW¼19	1S	14E	348128	562
Eric #316	1997-029772	1	NE¼23 & NW¼24	1S	13E	348129	563
Eric #317	1997-029773	1	NE¼23 & SE¼23 & NW¼24	1S	13E	348130	564
Eric #318	1997-029774	1	SE¼23&SW¼24	1S	13E	348131	565
Eric #319	1997-029775	1	NE¼23 & SE¼23 & NW¼24	1S	13E	348132	566
Eric #320	1997-029776	1	SE¼23 & SW¼24	1S	13E	348133	567
Eric #321	1997-029777	1	NW¼24 & SW¼24	1S	13E	348134	568
Eric #322	1997-029778	1	SW¼24	1S	13E	348135	569
Eric #323	1997-029779	1	NW¼24&SW¼24	1S	13E	348136	570
Eric #324	1997-029780	1	SW¼24	1S	13E	348137	571
Eric #325	1997-029781	1	NW¼24&SW¼24	1S	13E	348138	572
Eric #326	1997-029782	1	SW¼24	1S	13E	348139	573
Eric #327	1997-029783	1	NW¼24 & NE¼24 & SW¼24	1S	13E	348140	574
Eric #328	1997-029784	1	SW¼24&SE¼24	1S	13E	348141	575
Eric #329	1997-029785	1	NE¼26	1S	13E	348142	576
Eric #330	1997-029786	1	NE¼26	1S	13E	348143	577

RECEIVED

Name of Claim	Book of Records	Page	G&SRB&M Section	Township	Range	AMC	
Eric #331	1997-029787	1	SE $\frac{1}{4}$ 23 & NE $\frac{1}{4}$ 26 &. SW $\frac{1}{4}$ 24	1S	13E	348144	7578
Eric #332	1997-029788	1	NE $\frac{1}{4}$ 26 & NW $\frac{1}{4}$ 25	1S	13E	348145	579
Eric #333	1997-029789	1	SW $\frac{1}{4}$ 24 &. NW $\frac{1}{4}$ 25	1S	13E	348146	580
Eric #334	1997-029790	1	NE $\frac{1}{4}$ 26 & NW $\frac{1}{4}$ 25	1S	13E	348147	581
Eric #335	1997-029791	1	SW $\frac{1}{4}$ 24&NW $\frac{1}{4}$ 25	1S	13E	348148	582
Eric #336	1997-029792	1	NW $\frac{1}{4}$ 25	1S	13E	348149	583
Eric #337	1997-029793	1	SW $\frac{1}{4}$ 24&NW $\frac{1}{4}$ 25	1S	13E	348150	584
Eric #338	1997-029794	1	NW $\frac{1}{4}$ 25	1S	13E	348151	585
Eric #339	1997-029795	1	SW $\frac{1}{4}$ 24 & NW $\frac{1}{4}$ 25	1S	13E	348152	586
Eric #340	1997-029796	1	NW $\frac{1}{4}$ 25	1S	13E	348153	587
Eric #341	1997-029797	1	SW $\frac{1}{4}$ 24 & SE $\frac{1}{4}$ 24 & NW $\frac{1}{4}$ 25	1S	13E	348154	588
Eric #342	1997-029798	1	NW $\frac{1}{4}$ 25&NE $\frac{1}{4}$ 25	1S	13E	348155	589
Eric #343	1997-029799	1	SE $\frac{1}{4}$ 26	1S	13E	348156	590
Eric #344	1997-029800	1	NE $\frac{1}{4}$ 26 & SE $\frac{1}{4}$ 26	1S	13E	348157	591
Eric #345	1997-029801	1	SE $\frac{1}{4}$ 26	1S	13E	348158	592
Eric #346	1997-029802	1	NE $\frac{1}{4}$ 26 & SE $\frac{1}{4}$ 26	1S	13E	348159	593
Eric #347	1997-029803	1	SE $\frac{1}{4}$ 26 & SW $\frac{1}{4}$ 25	1S	13E	348160	594
Eric #348	1997-029804	1	NE $\frac{1}{4}$ 26 & SE $\frac{1}{4}$ 26 & NW $\frac{1}{4}$ 25	1S	13E	348161	595
Eric #349	1997-029805	1	NW $\frac{1}{4}$ 25&SW $\frac{1}{4}$ 25	1S	13E	348162	596
Eric #350	1997-029806	1	NE $\frac{1}{4}$ 35	1S	13E	348163	597
Eric #351	1997-029807	1	NE $\frac{1}{4}$ 35	1S	13E	348164	598
Eric #352	1997-029808	1	NE $\frac{1}{4}$ 35 & SE $\frac{1}{4}$ 35	1S	13E	348165	599
Eric #353	1997-029809	1	NE $\frac{1}{4}$ 35 & SE $\frac{1}{4}$ 35	1S	13E	348166	600
Eric #354	1997-029810	1	SE $\frac{1}{4}$ 35	1S	13E	348167	601
Eric #355	1997-029811	1	NE $\frac{1}{4}$ 35 & SE $\frac{1}{4}$ 35	1S	13E	348168	602
Eric #356	1997-029812	1	NE $\frac{1}{4}$ 35&SE $\frac{1}{4}$ 35&SW $\frac{1}{4}$ 35&S	1S	13E	348169	603
Eric #357	1997-029813	1	NW $\frac{1}{4}$ 35 & SW $\frac{1}{4}$ 35	1S	13E	348170	604
Eric #358	1997-029814	1	SW $\frac{1}{4}$ 35&NW $\frac{1}{4}$ 35	1S	13E	348171	605
Eric #359	1997-029815	1	NW $\frac{1}{4}$ 35 & SW $\frac{1}{4}$ 35	1S	13E	348172	606
Eric #360	1997-029816	1	NW $\frac{1}{4}$ 35 & SW $\frac{1}{4}$ 35	1S	13E	348173	607
Eric #361	1997-029817	1	SW $\frac{1}{4}$ 35	1S	13E	348174	608
Eric #362	1997-029818	1	SW $\frac{1}{4}$ 35	1S	13E	348175	609
Eric #363	1997-029819	1	SW $\frac{1}{4}$ 35	1S	13E	348176	610
Kay 1	1732	129-130	SW 1/4 SE 1/4 Section 21	1S	13E	312984	611
Kay 2	1732	131-132	SW 1/4 SE 1/4 Section 21	1S	13E	312985	612
Kay 3	1732	133-134	SW 1/4 SE 1/4 Section 21	1S	13E	312986	613
Kay 5	1732	137-138	NE 1/4 Section 34	1S	13E	312988	614
Kay 6	1732	139-140	NW 1/4 Section 22	1S	13E	312989	615
Kay 7	1732	141-142	NE 1/4 Section 34	1S	13E	312990	616
Kay 8	1732	143-144	NW 1/4 Section 22	1S	13E	312991	617
Kay 9	1732	145-146	NE 1/4 Section 34	1S	13E	312992	618
Kay 10	1762	147-148	NW 1/4 Section 22	1S	13E	312993	619
Kay 11	1732	149-150	NE 1/4 SE 1/4 Section 21	1S	13E	312994	620
Kay 12	1732	151-152	NW 1/4 SW 1/4 Section 22	1S	13E	312995	621
Kay 13	1732	153-154	SE 1/4 Section 34	1S	13E	312996	622
Kay 14	1732	155-156	SW 1/4 Section 22	1S	13E	312997	623
Kay 18	1732	163-164	NE1/4 NW 1/4 Section22	1S	13E	313001	624
Kay 19E	1732	165-166	NE 1/4 Section 22	1S	13E	313002	625
Kay 19W	1732	167-168	NE 1/4 Section 22	1S	13E	313003	626
Kay 20E	1732	169-170	NE 1/4 NW 1/4 Section22	1S	13E	313004	627
Kay 20W	1732	171-172	NE 1/4 NW 1/4 Section22	1S	13E	313005	628
Kay 21E	1732	173-174	NE 1/4 NW 1/4 Section22	1S	13E	313006	629
Kay 21W	1732	175-176	NE 1/4 NW 1/4 Section22	1S	13E	313007	630

RECEIVED

Exhibit A

Name of Claim	Book of Records	Page	G&SRB&M Section	Township	Range	AMC	
Kay 22	1732	177-178	NE 1/4 NW 1/4 Section 22	1S	13E	313008	631
Kay 81	1732	179-180	NE 1/4 NW 1/4 Section 21	1S	13E	313009	632
Kay 82	1732	181-182	NW 1/4 Section 21	1S	13E	313010	633
Kay 83	1732	183-184	NE 1/4 NW 1/4 Section 21	1S	13E	313011	634
Kay 84	1732	185-186	NW 1/4 Section 21	1S	13E	313012	635
Kay 85	1732	187-188	NE 1/4 NW 1/4 Section 21	1S	13E	313013	636
Kay 86	1732	189-190	NW 1/4 Section 21	1S	13E	313014	637
Kay 87	1732	191-192	NE 1/4 NW 1/4 SW 1/4 SE 1/4	1S	13E	313015	638
Kay 88	1732	193-194	NW 1/4 SW 1/4 Section 21	1S	13E	313016	639
Kay 129	1732	195-196	NE 1/4 Section 20	1S	13E	313017	640
Kay 130	1732	197-198	NE 1/4 Section 20	1S	13E	313018	641
Kay 131	1732	199-200	NE 1/4 Section 20	1S	13E	313019	642
Kay 132	1732	201-202	NE 1/4 Section 20	1S	13E	313020	643
Kay 133	1732	203-204	NE 1/4 Section 20	1S	13E	313021	644
Kay 134	1732	205-206	NE 1/4 Section 20	1S	13E	313022	645
Kay 135	1732	207-208	NE 1/4 SE 1/4 Section 20	1S	13E	313023	646
Kay 136	1732	209-210	NE 1/4 SE 1/4 Section 20	1S	13E	313024	647
Kay 137	1732	211-212	SE 1/4 Section 20	1S	13E	313025	648
Kay 138	1732	213-214	SE 1/4 Section 20	1S	13E	313026	649
Kay 141	1732	215-216	SE 1/4 Section 20	1S	13E	313027	650
Kay 142	1732	217-218	SE 1/4 Section 20	1S	13E	313028	651
Kay 143	1732	219-220	SE 1/4 Section 20	1S	13E	313029	652
Kay 145	1732	221-222	SE 1/4 Section 20	1S	13E	313030	653
Kay 146	1732	223-224	SE 1/4 Section 20	1S	13E	313031	654
Kay 147	1732	225-226	SE 1/4 Section 20	1S	13E	313032	655
Kay 148	1732	227-228	SE 1/4 Section 20	1S	13E	313033	656
Kay 149	1732	229-230	SE 1/4 Section 20	1S	13E	313034	657
Kay 150	1732	231-232	SE 1/4 Section 20	1S	13E	313035	658
Kay 152	604	874	NW 1/4 Section 28	1S	13E	47117	659
LD No. 1	711	870	NE 1/4 Section 23	1S	13E	47272	660
LD No. 2	693	556	NE 1/4 SE 1/4 Section 23	1S	13E	47273	661
LD No. 3	688	870	SE 1/4 Section 23	1S	13E	47274	662
LD No. 4	693	558	NE 1/4 Section 26	1S	13E	47275	663
LD No. 5	693	559	NE 1/4 SE 1/4 Section 26	1S	13E	47276	664
LD No. 6	693	560	SE 1/4 Section 26	1S	13E	47277	665
LD No. 7	693	561	NE 1/4 Section 35	1S	13E	47278	666
LD No. 8	693	562	NE 1/4 Section 35	1S	13E	47279	667
LD No. 9	716	365	NE 1/4 Section 23	1S	13E	47280	668
Margaret 69	559	854	NE 1/4 NW 1/4 Section 22	1S	13E	45754	669
Margaret 69 East	568	276	NE 1/4 NW 1/4 Section 22	1S	13E	45755	670
Margaret 133	559	860	SW 1/4 section 14	1S	13E	45820	671
Margaret 135	559	862	SW 1/4 section 14	1S	13E	45823	672
Margaret 137	559	864	NW 1/4 Section 23	1S	13E	45826	673
Margaret 138	574	588	NE 1/4 Section 22	1S	13E	45827	674
Margaret 139	559	866	NW 1/4 Section 23	1S	13E	45828	675
Margaret 140	574	589	NE 1/4 Section 22	1S	13E	45829	676
Margaret 153	564	531	SW SE 1/4 Ssection 14	1S	13E	45842	677
Margaret 154	564	532	SW SE 1/4 Ssection 14	1S	13E	45843	678
Margaret 155	564	533	NE 1/4 NW 1/4 Section 23	1S	13E	45844	679
Margaret 156	564	534	NE 1/4 NW 1/4 Section 23	1S	13E	45845	680
Margaret 157	559	874	NE 1/4 NW 1/4 Section 22	1S	13E	45846	681
Margaret 159	559	876	NE 1/4 NW 1/4 Section 22	1S	13E	45849	682
Margaret 161	559	878	NE 1/4 NW 1/4 Section 22	1S	13E	45852	683

RECEIVED

Name of Claim	Book of Records	Page	G&SRB&M Section	Township	Range	AMC	
Margaret 162	559	879	NW 1/4 Section 22	1S	13E	45853	7 684
Margaret 162 West	568	282	NW 1/4 Section 22	1S	13E	45854	685
Margaret 163	559	880	SW 1/4 SE 1/4 Section 22	1S	13E	45855	686
Margaret 164 West	568	283	SW 1/4 Section 22	1S	13E	45857	687
Margaret 164	583	785	SW 1/4 Section 22	1S	13E	45856	688
Margaret 165	559	882	SW 1/4 SE 1/4 Section 22	1S	13E	45858	689
Margaret 166	559	883	SW 1/4 Section 22	1S	13E	45859	690
Margaret 166 West	568	284	NW 1/4 Section 22	1S	13E	45860	691
Margaret 217	559	884	NW 1/4 Section 23	1S	13E	45901	7 692
Margaret 218	559	885	NE 1/4 Section 22	1S	13E	45902	693
Margaret 219	559	886	NW 1/4 Section 23	1S	13E	45903	694
Margaret 220	559	887	NE 1/4 Section 22	1S	13E	45904	695
Margaret 221	559	888	NW 1/4 Section 23	1S	13E	45905	696
Margaret 222	559	889	NE 1/4 Section 22	1S	13E	45906	697
Margaret 223	559	890	SW 1/4 SE 1/4 Section 22	1S	13E	45907	698
Margaret 224	559	891	SE 1/4 Section 22	1S	13E	45908	699
Margaret 225	583	784	SW 1/4 Section 23	1S	13E	45909	700
Margaret 226	574	603	SE 1/4 Section 22	1S	13E	45910	701
Margaret 227	564	535	NE 1/4 NW 1/4 Section 23	1S	13E	45911	702
Margaret 228	564	536	NE 1/4 NW 1/4 Section 23	1S	13E	45912	703
Margaret 229	564	537	NE 1/4 NW 1/4 Section 23	1S	13E	45913	704
Margaret 230	564	538	SW 1/4 SE 1/4 Section 23	1S	13E	45914	705
Margaret 231	564	539	SW 1/4 SE 1/4 Section 23	1S	13E	45915	706
Margaret 233	559	894	SW 1/4 SE 1/4 Section 22	1S	13E	45916	707
Margaret 234	559	895	SW 1/4 Section 22	1S	13E	45917	708
Margaret 234 West	568	287	SW 1/4 Section 22	1S	13E	45918	709
Margaret 235	560	729	SW 1/4 SE 1/4 Section 22	1S	13E	45919	710
Margaret 236	574	604	SW 1/4 Section 22	1S	13E	45920	711
Margaret 237	560	731	SW 1/4 SE 1/4 Section 22	1S	13E	45921	712
Margaret 238	560	732	SW 1/4 Section 22	1S	13E	45922	713
Margaret 239	560	733	NE 1/4 NW 1/4 Section 27	1S	13E	45923	714
Margaret 240	560	734	NW 1/4 Section 27	1S	13E	45924	715
Margaret 241	560	735	NE 1/4 NW 1/4 Section 27	1S	13E	45925	716
Margaret 242	574	605	NW 1/4 Section 27	1S	13E	45926	717
Margaret 243	560	737	NE 1/4 NW 1/4 Section 27	1S	13E	45927	718
Margaret 244	574	606	NW 1/4 Section 27	1S	13E	45928	719
Margaret 245	560	739	NE 1/4 NW 1/4 Section 27	1S	13E	45929	720
Margaret 246	560	740	NW 1/4 Section 27	1S	13E	45930	721
Margaret 247	559	896	SW 1/4 Section 23	1S	13E	45931	722
Margaret 248	574	607	SE 1/4 Section 22	1S	13E	45932	723
Margaret 249	561	578	SW 1/4 Section 23	1S	13E	45933	724
Margaret 250	561	579	SE 1/4 Section 22	1S	13E	45934	725
Margaret 251	561	580	SW 1/4 Section 23	1S	13E	45935	726
Margaret 252	561	581	SE 1/4 Section 22	1S	13E	45936	727
Margaret 253	561	582	NW 1/4 Section 26	1S	13E	45937	728
Margaret 254	561	583	NE 1/4 Section 27	1S	13E	45938	729
Margaret 255	561	584	NW 1/4 Section 26	1S	13E	45939	730
Margaret 256	561	585	NE 1/4 Section 27	1S	13E	45940	731
Margaret 257	561	586	NW 1/4 Section 26	1S	13E	45941	732
Margaret 258	561	587	NE 1/4 Section 27	1S	13E	45942	733

RECEIVED
 IN AZ STATE OFFICE
 AUG 10 10 53 AM '05

RECEIVED
 MARAZ STATE OFFICE

2015 AUG 10 A 10:53

Name of Claim	Book of Records	Page	G&SRB&M Section	Township	Range	AMC
Margaret 259	561	588	NW 1/4 Section 26	13E	13E	45943
Margaret 260	561	589	NE 1/4 Section 27	13E	13E	45944
Margaret 261	560	741	SW 1/4 SE 1/4 Section 27	13E	13E	45945
Margaret 262	560	742	SW 1/4 Section 27	13E	13E	45946
Margaret 263	560	743	SW 1/4 SE 1/4 Section 27	13E	13E	45947
Margaret 264	560	744	SW 1/4 Section 27	13E	13E	45948
Margaret 265	561	590	SW 1/4 Section 26	13E	13E	45949
Margaret 266	561	591	SE 1/4 Section 27	13E	13E	45950
Margaret 267	561	592	SW 1/4 Section 26	13E	13E	45951
Margaret 268	561	593	SE 1/4 Section 27	13E	13E	45952
Margaret 269	560	745	SW 1/4 SE 1/4 Section 27	13E	13E	45953
Margaret 270	560	746	SW 1/4 Section 27	13E	13E	45954
Margaret 271	560	747	SW 1/4 SE 1/4 Section 27	13E	13E	45955
Margaret 272	560	748	SW 1/4 Section 27	13E	13E	45956
Margaret 273	561	594	SW 1/4 Section 26	13E	13E	45957
Margaret 274	561	595	SE 1/4 Section 27	13E	13E	45958
Margaret 275	561	596	SW 1/4 Section 26	13E	13E	45959
Margaret 276	561	596	SE 1/4 Section 27	13E	13E	45960
Margaret 277	561	596	SW 1/4 SE 1/4 Section 26	13E	13E	45961
Margaret 278	561	597	SW 1/4 SE 1/4 Section 26	13E	13E	45962
Margaret 279	561	598	SW 1/4 SE 1/4 Section 26	13E	13E	45963
Margaret 280	561	599	SW 1/4 SE 1/4 Section 26	13E	13E	45964
Margaret 281	561	600	NE 1/4 NW 1/4 Section 26	13E	13E	45965
Margaret 282	561	603	NE 1/4 NW 1/4 Section 26	13E	13E	45966
Margaret 283	567	542	NE 1/4 NW 1/4 Section 26	13E	13E	45967
Margaret 284	567	543	NE 1/4 NW 1/4 Section 26	13E	13E	45968
Margaret 285	567	544	NW 1/4 SW 1/4 Section 23	13E	13E	45969
Margaret 286	567	545	SW 1/4 SE 1/4 Section 23	13E	13E	45970
Margaret 287	564	540	SW 1/4 SE 1/4 Section 23	13E	13E	45971
Margaret 305	565	739	NE 1/4 NW 1/4 Section 35	13E	13E	45985
Margaret 306	565	740	NW 1/4 Section 35	13E	13E	45986
Margaret 307	565	741	NE 1/4 NW 1/4 Section 35	13E	13E	45987
Margaret 308	565	742	NW 1/4 Section 35	13E	13E	45988
Margaret 309	565	743	NE 1/4 NW 1/4 Section 35	13E	13E	45989
Margaret 310	565	744	NW 1/4 Section 35	13E	13E	45990
Margaret 311	565	745	NE 1/4 NW 1/4 Section 35	13E	13E	45991
Margaret 312	565	746	NW 1/4 Section 35	13E	13E	45992
Margaret 313	565	747	SE 1/4 Section 27	13E	13E	45993
Margaret 314	565	748	SW 1/4 SE 1/4 Section 27	13E	13E	45994
Margaret 315	565	749	NE 1/4 Section 34	13E	13E	45995
Margaret 316	565	750	NE 1/4 NW 1/4 Section 34	13E	13E	45996
Margaret 317	565	751	NE 1/4 Section 34	13E	13E	45997
Margaret 318	565	752	NE 1/4 NW 1/4 Section 34	13E	13E	45998
Margaret 319	565	753	NE 1/4 Section 34	13E	13E	45999
Margaret 320	565	754	NE 1/4 NW 1/4 Section 34	13E	13E	46000
Margaret 321	567	546	SW 1/4 Section 27	13E	13E	46001
Margaret 322	567	547	NW 1/4 Section 34	13E	13E	46002

Name of Claim	Book of Records	Page	G&SRB&M Section	Township	Range	AMC	
Margaret 323	567	548	NW 1/4 Section 34	1S	13E	46003	781
Margaret 324	567	549	NW 1/4 Section 34	1S	13E	46004	782
Margaret 325	565	755	SW 1/4 Section 22	1S	13E	46005	783
Margaret 327	565	757	SW 1/4 Section 22	1S	13E	46007	784
Margaret 328	565	758	SE 1/4 Section 34	1S	13E	46008	785
Margaret 331	614	329	SW 1/4 Section 22	1S	13E	46011	786
Margaret 332	583	778	NE 1/4 Section 28	1S	13E	46012	787
Margaret 333	572	916	NW 1/4 Section 27	1S	13E	46013	788
Margaret 334	572	917	NE 1/4 Section 28	1S	13E	46014	789
Margaret 335	583	787	NE 1/4 Section 28	1S	13E	46015	790
Margaret 336	572	919	NE 1/4 NW 1/4 Section 28	1S	13E	46016	791
Rook No. 1	1771	262	NE 1/4 Section 23	1S	13E	316548	792
Rook No. 2	1771	263	NE 1/4 SE 1/4 Section 23	1S	13E	316549	793
Rook No. 3	1771	264	SE 1/4 Section 23	1S	13E	316550	794
Rook No. 4	1771	265	SE 1/4 Section 23	1S	13E	316551	795
Rook No. 5	1771	266	SE 1/4 Section 23	1S	13E	316552	796
Rook No. 6	1771	267	SE 1/4 Section 23	1S	13E	316553	797
Rook No. 7	1771	268	NE 1/4 Section 26	1S	13E	316554	798
East No. 9A	2001	886	SW1/429,SE1/429	1S	13E	355529	799
Sun #62A	2001	899	SW1/428	1S	13E	355534	800
Sun #63A	2001	901	SW1/428	1S	13E	355535	801
Sun #64A	2001	903	SW&SE1/428	1S	13E	355536	802
Dan 1	2002	868	SE1/4 3	2S	12E	356180	803
Dan 2	2002	869	SE1/42	2S	12E	356181	804
Dan 3	2002	870	SW1/411	2S	12E	356182	805
Dan 4	2002	871	SE1/4NE1/411	2S	12E	356183	806
Dan 5	2002	872	NW1/4SW1/412,NE1/411	2S	12E	356184	807
Dan 6	2002	873	SE1/4SW1/4 36	1S	12E	356185	808
Dan 7	2002	874	SE1/4SW1/4 36	1S	12E	356186	809
Dan 8	2002	875	SW1/4SE1/4 1,NE1/4 12	2S	12E	356187	810
Dan 9	2002	876	SE1/4SW1/4 1,NE1/4 12	2S	12E	356188	811
Dan 10	2002	877	SE1/4 1	2S	12E	356189	812
Dan 11	2002	878	NE1/412	2S	12E	356190	813
Dan 12	2002	879	NE1/412	2S	12E	356191	814
Dan 13	2002	880	SE1/41,NE1/412	2S	12E	356192	815
Dan 14	2002	881	NE1/4SE1/412	2S	12E	356193	816
Dan 15	2002	882	NE1/4SE1/412	2S	12E	356194	817
Dan 16	2002	883	NE1/412	2S	12E	356195	818
Dan 17	2002	884	SW1/4 1	2S	12E	356196	819
Dan 18	2002	885	SW1/4SE1/4 1	2S	12E	356197	820
Dan 19	2002	886	NW1/411	2S	12E	356198	821
Dan 20	2002	887	SW1/411	2S	12E	356199	822
Dan 21	2002	888	NW1/4SW1/411	2S	12E	356200	823
Dan 22	2002	889	NW1/4SW1/411	2S	12E	356201	824
Dan 23	2002	890	NW1/4SW1/411	2S	12E	356202	825
Dan 24	2002	891	NW1/4NE1/4 2	2S	12E	356203	826
Legal Tender 1	2003	12154	North West 1/4 Section 1	2S	12E	356884	827
Legal Tender 2	2003	12155	North West 1/4 Section 1	2S	12E	356885	828
Legal Tender 3	2003	12156	South West 1/4 Section 1	2S	12E	356886	829
Legal Tender 4	2003	12157	South West 1/4 Section 1	2S	12E	356887	830
Legal Tender 5	2003	12158	North West 1/4 Section 1	2S	12E	356888	831
Legal Tender 6	2003	12159	North West 1/4 Section 1	2S	12E	356889	832
Legal Tender 7	2003	12160	North West 1/4 Section 1	2S	12E	356890	833

RECEIVED

Exhibit A

Name of Claim	Book of Records	Page	G&SRB&M Section	Township	Range	AMC	
Legal Tender 8	2003	12161	North West 1/4 Section 1	2S	12E	356891	7834
Legal Tender 9	2003	12162	South East 1/4 Section 1	2S	12E	356892	835
Legal Tender 10	2003	12163	South East 1/4 Section 1	2S	12E	356893	836
Legal Tender 11	2003	12164	North East 1/4 Section 1	2S	12E	356894	837
Legal Tender 12	2003	12165	North East 1/4 Section 1	2S	12E	356895	838
Legal Tender 13	2003	12066	South West 1/4 Section 6	2S	13E	356865	7839
Legal Tender 14	2003	12167	South West 1/4 Section 6	2S	13E	356866	840
Legal Tender 15	2003	12168	South West 1/4 Section 6	2S	13E	356867	841
Legal Tender 16	2003	12169	South East 1/4 Section 6	2S	13E	356896	842
Legal Tender 17	2003	12170	North West 1/4 Section 6	2S	13E	356868	7843
Legal Tender 18	2003	12171	North West 1/4 Section 6	2S	13E	356869	844
Legal Tender 19	2003	12172	South West 1/4 Section 32	1S	13E	356897	845
Legal Tender 20	2003	12173	South East 1/4 Section 32	1S	13E	356870	846
Legal Tender 21	2003	12174	South East 1/4 Section 33	1S	13E	356871	847
Legal Tender 22	2003	12175	South East 1/4 Section 32	1S	13E	356872	848
Legal Tender 23	2002	69016	North West 1/4 Section 32	1S	13E	356933	849
Galaxy No. 1	2004	2354	SW1/41	2S	12E	359395	850
Gladiator No. 1	2004	2355	NW1/432	1S	13E	359396	851
Gladiator No. 2	2004	2356	NW1/4NE1/432	1S	13E	359397	852
Gladiator No. 3	2004	2357	NE1/432	1S	13E	359398	853
Gladiator No. 4	2004	2358	SW1/4SE1/4,NW1/432	1S	13E	359399	854
Gladiator No. 5	2004	2359	SW1/4SE1/4,NW1/4NE1/432	1S	13E	359400	855
Gladiator No. 6	2004	2360	SE1/4,NW1/432	1S	13E	359401	856
Gladiator No. 7	2004	2361	NE1/4,SE1/4,NW1/4&SW1/4	1S	13E	359402	857
Gladiator No. 8	2004	2362	NE1/4SE1/429	1S	13E	359403	858
Gladiator No. 9	2004	2363	NW1/4SW1/428,NE1/4SE1/42	1S	13E	406339	859
Olga 1	2004	86442	NW 1/4 Section 28	1S	13E	362903	7860
Olga 2	2004	86443	NW 1/4 Section 28	1S	13E	362904	861
Olga 3	2004	86444	NE 1/4 Section 29	1S	13E	362905	862
Olga 4	2004	86445	NE 1/4 Section 29	1S	13E	362906	863
Kay 15A	2003	4012	SE 1/4 Section 34	1S	13E	357097	7864
Kay 140A	2003	4013	SE 1/4 Section 20	1S	13E	357098	865
Kay 151	1753	767	NE 1/4 Section 29	1S	13E	315168	866
Hutton #1	2010	101285	NE 1/4 Section 24	1S	13E	402476	7867
Hutton #2	2010	101286	NE 1/4 Section 24	1S	13E	402477	868
Hutton #3	2010	101287	NE 1/4 Section 24	1S	13E	402478	869
Hutton #4	2010	101288	NE 1/4 Section 24	1S	13E	402479	870
Hutton #5	2010	101289	NE 1/4 Section 24	1S	13E	402480	871
Hutton #6	2010	101290	SE 1/4 Section 24	1S	13E	402481	872
Hutton #7	2010	101291	SE 1/4 Section 24	1S	13E	402482	873
Hutton #8	2010	101292	SW 1/4 Section 19	1S	14E	402483	874
Hutton #9	2010	101293	SW 1/4 Section 19	1S	14E	402484	875
Hutton #10	2010	101294	SE 1/4 Section 24	1S	13E	402485	876
Hutton #11	2010	101295	SE 1/4 Section 24	1S	13E	402486	877
Hutton #12	2010	101296	SE 1/4 Section 24	1S	13E	402487	878
Hutton #13	2010	101297	SE 1/4 Section 24	1S	13E	402488	879
Hutton #14	2010	101298	SW 1/4 Section 19	1S	14E	402489	880
Hutton #15	2010	101299	SW 1/4 Section 19	1S	14E	402490	881
Hutton #16	2010	101300	SE 1/4 Section 24	1S	13E	402491	882
Hutton #17	2010	101301	SE 1/4 Section 24	1S	13E	402492	883
Hutton #18	2010	101302	NE 1/4 Section 25	1S	13E	402493	884
Hutton #19	2010	101303	SE 1/4 Section 24	1S	13E	402494	885
Hutton #20	2010	101304	NE 1/4 Section 25	1S	13E	402495	886

RECEIVED

Name of Claim	Book of Records	Page	G&SRB&M Section	Township	Range	AMC	
Hutton #21	2010	101305	NE 1/4 Section 25	1S	13E	402496	887
Hutton #22	2010	101306	NE 1/4 Section 25	1S	13E	402497	888
Mud Springs #1	2010	101307	SE 1/4 Section 30	1S	14E	402498	889
Mud Springs #2	2010	101308	SW 1/4 Section 30	1S	14E	402499	890
Mud Springs #3	2010	101309	SW 1/4 Section 30	1S	14E	402500	891
Mud Springs #4	2010	101310	SW 1/4 Section 30	1S	14E	402501	892
Mud Springs #5	2010	101311	SW 1/4 Section 30	1S	14E	402502	893
Mud Springs #6	2010	101312	SE 1/4 Section 30	1S	14E	402503	894
Mud Springs #7	2010	101313	SE 1/4 Section 30	1S	14E	402504	895
Mud Springs #8	2010	101314	SW 1/4 Section 30	1S	14E	402505	896
Mud Springs #9	2010	101315	SW 1/4 Section 30	1S	14E	402506	897
Mud Springs #10	2010	101316	NW 1/4 Section 31	1S	14E	402507	898
Mud Springs #11	2010	101317	NW 1/4 Section 31	1S	14E	402508	899
Mud Springs #12	2010	101318	NE 1/4 Section 31	1S	14E	402509	900
Mud Springs #13	2010	101319	NE 1/4 Section 31	1S	14E	402510	901
Mud Springs #14	2010	101320	NE 1/4 Section 31	1S	14E	402511	902
Mud Springs #15	2010	101321	NW 1/4 Section 31	1S	14E	402512	903
Mud Springs #16	2010	101322	NW 1/4 Section 31	1S	14E	402513	904
Mud Springs #17	2010	101323	NW 1/4 Section 31	1S	14E	402514	905
Mud Springs #18	2010	101324	NW 1/4 Section 31	1S	14E	402515	906
Mud Springs #19	2010	101325	NE 1/4 Section 31	1S	14E	402516	907
Mud Springs #20	2010	101326	NE 1/4 Section 31	1S	14E	402517	908
Mud Springs #21	2010	101327	NE 1/4 Section 31	1S	14E	402518	909
Mud Springs #22	2010	101328	NE 1/4 Section 31	1S	14E	402519	910
Mud Springs #23	2010	101329	NW 1/4 Section 31	1S	14E	402520	911
Mud Springs #24	2010	101330	NW 1/4 Section 31	1S	14E	402521	912
Mud Springs #25	2010	101331	NW Section 31	1S	14E	402522	913
Mud Springs #26	2010	101332	NW 1/4 Section 31	1S	14E	402523	914
Mud Springs #27	2010	101333	NE 1/4 Section 31	1S	14E	402524	915
Mud Springs #28	2010	101334	NE 1/4 Section 31	1S	14E	402525	916
Mud Springs #29	2010	101335	SE 1/4 Section 31	1S	14E	402526	917
Mud Springs #30	2010	101336	SE 1/4 Section 31	1S	14E	402527	918
Mud Springs #31	2010	101337	SW 1/4 Section 31	1S	14E	402528	919
Mud Springs #32	2010	101338	SW 1/4 Section 31	1S	14E	402529	920
Mud Springs #33	2010	101339	SW 1/4 Section 31	1S	14E	402530	921
Mud Springs #34	2010	101340	SW 1/4 Section 31	1S	14E	402531	922
Mud Springs #35	2010	101341	SE 1/4 Section 31	1S	14E	402532	923
Mud Springs #36	2010	101342	SE 1/4 Section 31	1S	14E	402533	924
Mud Springs #37	2010	101343	SE 1/4 Section 31	1S	14E	402534	925
Mud Springs #38	2010	101344	SE 1/4 Section 31	1S	14E	402535	926
Mud Springs #39	2010	101345	SW 1/4 Section 31	1S	14E	402536	927
Mud Springs #40	2010	101346	SW 1/4 Section 31	1S	14E	402537	928
Mud Springs #41	2010	101347	SW 1/4 Section 31	1S	14E	402538	929
Mud Springs #42	2010	101348	SW 1/4 Section 31	1S	14E	402539	930
Mud Springs #43	2010	101349	SE 1/4 Section 31	1S	14E	402540	931
Mud Springs #44	2010	101350	SE 1/4 Section 31	1S	14E	402541	932
Roadside #1	2011	122230	SE 1/4 Section 29	1S	13E	405551	933
Roadside #2	2011	122231	SE 1/4 Section 29	1S	13E	405552	934
Roadside #3	2011	122232	SE 1/4 Section 29	1S	13E	405553	935
Roadside #4	2011	122233	SW 1/4 Section 28	1S	13E	405554	936
Roadside #5	2011	122234	SW 1/4 Section 28	1S	13E	405555	937
Oak 40	2011	122235	SW 1/4 Section 28	1S	13E	405556	938
Bufford 1	2013	9793	SW 1/4 Section 24	12E		420992	939

Name of Claim	Book of Records	Page	G&SRB&M Section	Township	Range	AMC	
Bufford 2	2013	9794	SW 1/4 Section 24	1S	12E	420993	940
Bufford 3	2013	9795	SW 1/4 Section 24	1S	12E	420994	941
Bufford 4	2013	9796	SE 1/4 Section 24	1S	12E	420995	942
Bufford 5	2013	9665	SE 1/4 Section 24	1S	12E	420864	943
Bufford 6	2013	9666	SE 1/4 Section 24	1S	12E	420865	944
Verde 44	2014	3774	Section 35	1S	13E	426152	945
Verde 45	2014	3775	Section 36	1S	13E	426153	946
Verde 46	2014	3776	Section 36	1S	13E	426154	947
Verde 47	2014	3777	Section 36	1S	13E	426155	948
Verde 48	2014	3778	Section 36	1S	13E	426156	949
Verde 49	2014	3779	Section 36	1S	13E	426157	950
Verde 50	2014	3780	Section 36	1S	13E	426158	951
Verde 51	2014	3781	Section 36	1S	13E	426159	952
Verde 52	2014	3782	Section 36	1S	13E	426160	953
Verde 53	2014	3783	Section 36	1S	13E	426161	954
Verde 62	2014	3784	Section 31	1S	14E	426162	955
Verde 63	2014	3785	Section 31	1S	14E	426163	956
Verde 64	2014	3786	Section 36	1S	13E	426164	957
Verde 65	2014	3787	Section 36	1S	13E	426165	958
Verde 66	2014	3788	Section 36	1S	13E	426166	959
Verde 67	2014	3789	Section 36	1S	13E	426167	960
Verde 68	2014	3790	Section 36	1S	13E	426168	961
Verde 69	2014	3791	Section 36	1S	13E	426169	962
Verde 70	2014	3792	Section 36	1S	13E	426170	963
Verde 71	2014	3793	Section 36	1S	13E	426171	964
Verde 72	2014	3794	Section 36	1S	13E	426172	965
Verde 73	2014	3795	Section 35	1S	13E	426173	966
Verde 74	2014	3796	Section 35	1S	13E	426174	967
Verde 75	2014	3797	Section 35	1S	13E	426175	968
Verde 76	2014	3798	Section 35	1S	13E	426176	969
Verde 77	2014	3799	Section 35	1S	13E	426177	970
Verde 78	2014	3800	Section 35	1S	13E	426178	971
Verde 79	2014	3801	Section 35	1S	13E	426179	972
Verde 80	2014	3802	Section 35	1S	13E	426180	973
Verde 81	2014	3803	Section 36	1S	13E	426181	974
Verde 82	2014	3833	Section 36	1S	13E	426182	975
Verde 83	2014	3804	Section 36	1S	13E	426183	976
Verde 84	2014	3805	Section 36	1S	13E	426184	977
Verde 85	2014	3806	Section 36	1S	13E	426185	978
Verde 86	2014	3807	Section 36	1S	13E	426186	979
Verde 87	2014	3808	Section 36	1S	13E	426187	980
Verde 88	2014	3809	Section 36	1S	13E	426188	981
Verde 89	2014	3810	Section 36	1S	13E	426189	982
Verde 90	2014	3811	Section 31	1S	14E	426190	983
Verde 91	2014	3812	Section 31	1S	14E	426191	984
Verde 92	2014	3813	Section 31	1S	14E	426192	985
Verde 93	2014	3814	Section 31	1S	14E	426193	986
Verde 94	2014	3815	Section 36	1S	13E	426194	987
Verde 95	2014	3816	Section 36	1S	13E	426195	988
Verde 96	2014	3817	Section 36	1S	13E	426196	989
Verde 97	2014	3818	Section 36	1S	13E	426197	990
Verde 98	2014	3819	Section 36	1S	13E	426198	991
Verde 99	2014	3820	Section 36	1S	13E	426199	992

RECEIVED
 STATE OFFICE
 2015 AUG 10 A 10 56 AM

Name of Claim	Book of Records	Page	G&SRB&M Section	Township	Range	AMC	
Verde 100	2014	3821	Section 36	1S	13E	426200	7993
Verde 101	2014	3822	Section 36	1S	13E	426201	994
Verde 102	2014	3823	Section 36	1S	13E	426202	995
Verde 103	2014	3824	Section 35	1S	13E	426203	996
Verde 104	2014	3825	Section 35	1S	13E	426204	997
Verde 105	2014	3826	Section 35	1S	13E	426205	998
Verde 106	2014	3827	Section 35	1S	13E	426206	999
Verde 107	2014	3828	Section 35	1S	13E	426207	1000
Verde 108	2014	3829	Section 35	1S	13E	426208	1001
Verde 109	2014	3830	Section 35	1S	13E	426209	1002
Verde 112	2014	3831	Section 31	1S	14E	426210	1003
Verde 113	2014	3832	Section 31	1S	14E	426211	1004
Verde 1	2014	9751	Section 30	1S	14E	427059	1005
Verde 2	2014	9752	Section 30	1S	14E	427060	1006
Verde 3	2014	9753	Section 30	1S	14E	427061	1007
Verde 4	2014	9754	Section 30	1S	14E	427062	1008
Verde 5	2014	9755	Section 30	1S	14E	427063	1009
Verde 6	2014	9756	Section 30	1S	14E	427064	1010
Verde 7	2014	9757	Section 30	1S	14E	427065	1011
Verde 8	2014	9758	Section 30	1S	14E	427066	1012
Verde 9	2014	9759	Section 25	1S	13E	427067	1013
Verde 10	2014	9760	Section 25	1S	13E	427068	1014
Verde 11	2014	9761	Section 25	1S	13E	427069	1015
Verde 12	2014	9762	Section 25	1S	13E	427070	1016
Verde 13	2014	9763	Section 25	1S	13E	427071	1017
Verde 14	2014	9764	Section 25	1S	13E	427072	1018
Verde 15	2014	9765	Section 25	1S	13E	427073	1019
Verde 16	2014	9766	Section 25	1S	13E	427074	1020
Verde 17	2014	9767	Section 25	1S	13E	427075	1021
Verde 18	2014	9768	Section 25	1S	13E	427076	1022
Verde 19	2014	9769	Section 30	1S	14E	427077	1023
Verde 20	2014	9770	Section 30	1S	14E	427078	1024
Verde 21	2014	9771	Section 30	1S	14E	427079	1025
Verde 22	2014	9772	Section 30	1S	14E	427080	1026
Verde 23	2014	9773	Section 30	1S	14E	427081	1027
Verde 24	2014	9774	Section 30	1S	14E	427082	1028
Verde 25	2014	9775	Section 30	1S	14E	427083	1029
Verde 26	2014	9776	Section 30	1S	14E	427084	1030
Verde 27	2014	9777	Section 30	1S	14E	427085	1031
Verde 28	2014	9778	Section 30	1S	14E	427086	1032
Verde 29	2014	9779	Section 30	1S	14E	427087	1033
Verde 30	2014	9780	Section 30	1S	14E	427088	1034
Verde 31	2014	9781	Section 30	1S	14E	427089	1035
Verde 32	2014	9782	Section 30	1S	14E	427090	1036
Verde 33	2014	9783	Section 30	1S	14E	427091	1037
Verde 34	2014	9784	Section 30	1S	14E	427092	1038
Verde 35	2014	9785	Section 25	1S	13E	427093	1039
Verde 36	2014	9786	Section 25	1S	13E	427094	1040
Verde 37	2014	9787	Section 25	1S	13E	427095	1041
Verde 38	2014	9788	Section 25	1S	13E	427096	1042
Verde 39	2014	9789	Section 25	1S	13E	427097	1043
Verde 40	2014	9790	Section 25	1S	13E	427098	1044
Verde 41	2014	9791	Section 25	1S	13E	427099	1045

RECEIVED

Name of Claim	Book of Records	Page	G&SRB&M Section	Township	Range	AMC	
Verde 42	2014	9792	Section 25	1S	13E	427100	1046
Verde 43	2014	9793	Section 25	1S	13E	427101	1047
Verde 54	2014	9794	Section 30	1S	14E	427102	1048
Verde 55	2014	9795	Section 30	1S	14E	427103	1049
Verde 56	2014	9796	Section 30	1S	14E	427104	1050
Verde 57	2014	9797	Section 30	1S	14E	427105	1051
Verde 58	2014	9798	Section 30	1S	14E	427106	1052
Verde 59	2014	9799	Section 30	1S	14E	427107	1053
Verde 60	2014	9800	Section 30	1S	14E	427108	1054
Verde 61	2014	9801	Section 30	1S	14E	427109	1055
Verde 110	2014	9802	Section 19	1S	14E	427110	1056
Verde 111	2014	9803	Section 19	1S	14E	427111	1057
Rawhide 1	2015	10641	Section 34	1S	12E	430459	1058
Rawhide 2	2015	10642	Section 34	1S	12E	430460	1059
Rawhide 3	2015	10643	Section 34	1S	12E	430461	1060
Rawhide 4	2015	10644	Section 34	1S	12E	430462	1061
Rawhide 5	2015	10645	Section 34	1S	12E	430463	1062
Rawhide 6	2015	10646	Section 34	1S	12E	430464	1063
Rawhide 7	2015	10647	Section 34	1S	12E	430465	1064
Rawhide 8	2015	10648	Section 34	1S	12E	430466	1065
Rawhide 9	2015	10649	Section 34	1S	12E	430467	1066
Rawhide 10	2015	10650	Section 34	1S	12E	430468	1067
Rawhide 11	2015	10651	Section 34	1S	12E	430469	1068
Rawhide 12	2015	10652	Section 34	1S	12E	430470	1069
Rawhide 13	2015	10653	Section 34	1S	12E	430471	1070
Rawhide 14	2015	10654	Section 34	1S	12E	430472	1071
Rawhide 15	2015	10655	Section 34	1S	12E	430473	1072
Rawhide 16	2015	10656	Section 34	1S	12E	430474	1073
Rawhide 17	2015	10657	Section 34	1S	12E	430475	1074
Rawhide 18	2015	10658	Section 34	1S	12E	430476	1075
Rawhide 19	2015	10659	Section 34	1S	12E	430477	1076
Rawhide 20	2015	10660	Section 34	1S	12E	430478	1077
Rawhide 21	2015	10661	Section 34	1S	12E	430479	1078
Rawhide 22	2015	10662	Section 34	1S	12E	430480	1079
Rawhide 23	2015	10663	Section 34	1S	12E	430481	1080
Rawhide 24	2015	10664	Section 34	1S	12E	430482	1081
Rawhide 25	2015	10665	Section 34	1S	12E	430483	1082
Rawhide 26	2015	10666	Section 34	1S	12E	430484	1083
Rawhide 27	2015	10667	Section 34	1S	12E	430485	1084
Rawhide 28	2015	10668	Section 34	1S	12E	430486	1085

RECEIVED
 CLAY STATE OFFICE
 2015 AUG 10 A 10:52
 PHOENIX, ARIZONA

United States Department of the Interior
Bureau of Land Management
 LANDS/RECREATION & PLANNING
 ONE N CENTRAL AVE
 PHOENIX, AZ 85004 -2203
 Phone: 602-417-9200

Receipt

No: 3362799

Transaction #: 3460807	
Date of Transaction: 08/10/2015	
CUSTOMER:	
RESOLUTION COPPER MINING LLC 105 W MAGMA HEIGHTS DR SUPERIOR, AZ 85173-2523 US	

LINE #	QTY	DESCRIPTION	REMARKS	UNIT PRICE	TOTAL
1	1.00	LOCATABLE MINERALS / MINING CLAIMS- NOT NEW-UNADJUD, ONE AUTH NO. ONLY / MINING CLAIM MONEY RECEIVED CASES: AMC60069/\$168175.00	2016 MAINT (1085)	- n/a -	168175.00
TOTAL:					\$168,175.00

PAYMENT INFORMATION			
1	AMOUNT:	168175.00	POSTMARKED: N/A
	TYPE:	CHECK	RECEIVED: 08/10/2015
	CHECK NO:	0080001149	
	NAME:		

REMARKS

This receipt was generated by the automated BLM Collections and Billing System and is a paper representation of a portion of the official electronic record contained therein.

UNITED STATES
DEPARTMENT OF THE INTERIOR
BUREAU OF LAND MANAGEMENT

CREDIT CARD PAYMENT
For Mining Claim Maintenance Fee

THIS IS A CHANGE OF ADDRESS

TELEPHONE SUBMISSION - ACCURACY OF THE BELOW INFORMATION IS THE RESPONSIBILITY OF THE CLAIMANT/OWNER

NAME Resolution Copper LLC.
ADDRESS P.O. Box 1944
CITY Superior STATE AZ ZIP 85173
PHONE # _____ - _____

SEND RECEIPT TO Above address
 Other (Include Name and Mailing Address):

Dan Mead
11280 N. Shadow Vista Pl.
Tucson, AZ 85742

AMC NUMBER

430480

CLAIM/SITE NAME

Red Brick Placer
(Placer)

1 # of Claim/Site

x 140.00 Each

\$1085.00 Total Charged AM (INITIALS)

RECEIPT # 3378411

DATE STAMP

PHOENIX, AZ

2015 AUG 27 A 11:51

RECEIVED
B.L.M. AZ STATE OFFICE

***** FOR OFFICIAL USE ONLY *****

DATE _____ INITIALS _____ VERIFIED _____

United States Department of the Interior
Bureau of Land Management
LANDS/RECREATION & PLANNING
ONE N CENTRAL AVE
PHOENIX, AZ 85004 -2203
Phone: 602-417-9200

Receipt

No: 3378411

Transaction #: 3476659	
Date of Transaction: 08/27/2015	
CUSTOMER:	
RESOLUTION COPPER MINING LLC PO BOX 1944 SUPERIOR, AZ 85173-1944 US	

LINE #	QTY	DESCRIPTION	REMARKS	UNIT PRICE	TOTAL
1	1.00	LOCATABLE MINERALS / MINING CLAIMS- NOT NEW-UNADJUD, ONE AUTH NO. ONLY / MINING CLAIM MONEY RECEIVED CASES: AMC430480/\$1085.00	MAINT FEE PYMNT - 1 2016	- n/a -	1085.00
TOTAL:					\$1,085.00

PAYMENT INFORMATION					
NOTE: Items will appear on credit card statement as "Bureau of Land Mgmt CO".					
1	AMOUNT:	1085.00	POSTMARKED:	N/A	
	TYPE:	CREDIT CARD	RECEIVED:	08/27/2015	
	NAME:	MEAD, DAN 11280 N SHADOW VISTA PL TUCSON AZ 85742 US			
	CARD NO:	XXXXXXXXXXXX8255	AUTH CODE:	094914	
	NAME ON CARD:	DAN MEAD			
	EXPIRES:	05/2018			
	SIGNATURE:				

REMARKS

This receipt was generated by the automated BLM Collections and Billing System and is a paper representation of a portion of the official electronic record contained therein.

366558
374059
384892
417125
419583
424465
377139
428432
414403
420864

July 31, 2015

United States Department of Interior
Bureau of Land Management
Records Section
One North Central Avenue
Suite 800
Phoenix, Arizona 85011


Notice of Intent
ANNUAL CLAIM MAINTENANCE FEES for 2015/2016,
By RESOLUTION COPPER COMPANY

To Whom It May Concern:

The Final Rule as published in the Federal Register implements provisions of the Interior Department and related agencies, *that a Statutorily Authorized Adjustment effective June 30, 2014 that requires an annual rental fee of \$155.00* for each unpatented mining claim and site located and held under the General Mining Law of 1872.

This will serve as notice that **RESOLUTION COPPER COMPANY**, a Delaware Corporation, whose address for purposes of this filing is P.O. Box 1944 Superior, Arizona 85273 intends to hold the mining claims and /or mill sites described in **Exhibit "A"** attached hereto for the assessment years **2015/2016**, by payment of the annual claim maintenance fee of \$155.00 per claim or site. Payment of **\$152,365.00** is made herewith for such assessment years for each of the unpatented lode claims and sites. The name, BLM serial number, book and page or index number of recording of the location notice is official records of Gila and Pinal Counties, Arizona, of which are set forth in **Exhibit "A"** attached hereto and by this reference incorporated herein.

Sincerely,


Sterling Hundley
Financial Operations Officer as Manger
RESOLUTION COPPER COMPANY

Telephone 520-689-9374

Cc: file

RECEIVED
BLM AZ STATE OFFICE
2015 AUG 10 A 10: 20
PHOENIX, ARIZONA

ENTERED
AUG 14 2015
BY: Ram

NO. OF CLAIMS 983
AMOUNT 152,365.00
RECEIPT NO. 3362781
INIT. ESH

** BLM-ASO**

NOTICE OF INTENT TO HOLD
for filings years 2015/2016
RESOLUTION COPPER COMPANY

THE FOLLOWING DESCRIBED PORPerty CONSISTING OF UNPATENTED MINING CLAIMS SITUATED IN PINAL AND GILA COUNTIES, ARIZONA AND MORE PARTICULARLY DESCRIBED AS FOLLOWS:

Total	Claim	Book	Page	Legal description	Townshi p	Range	AMC
1	JUNO 1	2005	88490	SE 1/4 Section 23	1 N	13E	366558
2	JUNO 2	2005	88491	NE 1/4 Section 23	1N	13E	366559
3	JUNO 3	2005	88492	NE 1/4 Section 23	1N	13E	366560
4	JUNO 4	2005	88493	SE 1/4 Section 23	1N	13E	366561
5	JUNO 5	2005	88494	SE 1/4 Section 23	1N	13E	366562
6	JUNO 6	2005	88495	SE 1/4 Section 23	1N	13E	366563
7	JUNO 7	2005	88496	SE 1/4 Section 24	1N	13E	366564
8	JUNO 8	2005	88497	SE 1/4 Section 23	1N	13E	366565
9	JUNO 9	2005	88498	SW 1/4 Section 24	1N	13E	366566
10	JUNO 10	2005	88499	SW 1/4 Section 24	1N	13E	366567
11	JUNO 11	2005	88500	SW 1/4 Section 24	1N	13E	366568
12	JUNO 12	2005	88501	SW 1/4 Section 24	1N	13E	366569
13	JUNO 13	2005	88502	SW 1/4 Section 24	1N	13E	366570
14	JUNO 16	2005	88503	NW 1/4 Section 25	1N	13E	366571
15	Raptor # 1	2006	135862	SW 1/4 Section 12	1S	13E	374059
16	Raptor # 2	2006	135863	SW 1/4 Section 13	1S	13E	374060
17	Raptor # 3	2006	135864	NE 1/4 Section 12	1S	13E	374061
18	Raptor # 4	2006	135865	NE 1/4 Section 13	1S	13E	374062
19	Raptor # 5	2006	135866	SE 1/4 Section 2	1S	13E	374063
20	Raptor # 6	2006	135867	SE 1/4 Section 2	1S	13E	374064
21	Raptor # 7	2006	135868	NE 1/4 Section 2	1S	13E	374065
22	Richard 1	2007	91252	NW 1/4 Section 34	1S	12E	384892
23	Richard 2	2007	91253	NW 1/4 Section 34	1S	12E	384893
24	Richard 3	2007	91254	NW 1/4 Section 34	1S	12E	384894
25	Richard 4	2007	91255	NW 1/4 Section 34	1S	12E	384895
26	Richard 5	2007	91256	NW 1/4 Section 34	1S	12E	384896
27	Richard 6	2007	91257	SW 1/4 Section 34	1S	12E	384897
28	Richard 7	2007	91258	SW 1/4 Section 34	1S	12E	384898
29	Richard 8	2007	91259	SW 1/4 Section 34	1S	12E	384899
30	Richard 9	2007	91260	SW 1/4 Section 34	1S	12E	384900
31	Richard 10	2007	91261	SW 1/4 Section 34	1S	12E	384901
32	Superior 170	2012	73726	NE 1/4 SEC 32	1N	12E	417125
33	Superior 171	2012	73727	NE 1/4 SEC 32	1N	12E	417126

RECEIVED

34	Superior 172	2012	73728	NE 1/4 SEC 32	T1N	12E	417127
35	Superior 173	2012	73729	NE 1/4 SEC 32	T1N	12E	417128
36	Superior 174	2012	73730	NW 1/4 SEC 32	T1N	12E	417129
37	Superior 175	2012	73731	NW 1/4 SEC 32	T1N	12E	417130
38	Superior 176	2012	73732	NW 1/4 SEC 32	T1N	12E	417131
39	Superior 177	2012	73733	NW 1/4 SEC 32	T1N	12E	417132
40	Superior 178	2012	73734	NW 1/4 SEC 32	T1N	12E	417133
41	Superior 179	2012	73735	NW 1/4 SEC 32	T1N	12E	417134
42	Superior 196	2012	73736	NW 1/4 SEC 32	T1N	12E	417135
43	Superior 197	2012	73737	SE 1/4 SEC 31	T1N	12E	417136
44	Superior 224	2012	73738	NE 1/4 SEC 5	T1S	12E	417137
45	Superior 225	2012	73739	NE 1/4 SEC 5	T1S	12E	417138
46	Superior 226	2012	73740	NE 1/4 SEC 5	T1S	12E	417139
47	Superior 227	2012	73741	NE 1/4 SEC 5	T1S	12E	417140
48	Superior 228	2012	73742	SE 1/4 SEC 5	T1S	12E	417141
49	Superior 229	2012	73743	SE 1/4 SEC 5	T1S	12E	417142
50	Superior 230	2012	73744	SE 1/4 SEC 5	T1S	12E	417143
51	Superior 231	2012	73745	SE 1/4 SEC 5	T1S	12E	417144
52	Superior 277	2012	73746	SE 1/4 SEC 5	T1S	12E	417145
53	Superior 278	2012	73747	SE 1/4 SEC 5	T1S	12E	417146
54	Superior 279	2012	73748	SE 1/4 SEC 5	T1S	12E	417147
55	Superior 280	2012	73749	SE 1/4 SEC 5	T1S	12E	417148
56	Superior 281	2012	73750	SE 1/4 SEC 5	T1S	12E	417149
57	Superior 282	2012	73751	SE 1/4 SEC 5	T1S	12E	417150
58	Superior 283	2012	73752	SE 1/4 SEC 5	T1S	12E	417151
59	Superior 284	2012	73753	SE 1/4 SEC 5	T1S	12E	417152
60	Superior 285	2012	73754	NW 1/4 SEC 9	T1S	12E	417153
61	Superior 286	2012	73755	NW 1/4 SEC 9	T1S	12E	417154
62	Superior 287	2012	73756	NW 1/4 SEC 9	T1S	12E	417155
63	Superior 288	2012	73757	NW 1/4 SEC 9	T1S	12E	417156
64	Superior 289	2012	73758	NE 1/4 SEC 9	T1S	12E	417157
65	Superior 290	2012	73759	NE 1/4 SEC 9	T1S	12E	417158
66	Superior 291	2012	73760	NE 1/4 SEC 9	T1S	12E	417159
67	Superior 292	2012	73761	NE 1/4 SEC 9	T1S	12E	417160
68	Superior 293	2012	73762	NE 1/4 SEC 9	T1S	12E	417161
69	Superior 294	2012	73763	NE 1/4 SEC 9	T1S	12E	417162
70	Superior 295	2012	73764	NW 1/4 SEC 10	T1S	12E	417163
71	Superior 296	2012	73765	NW 1/4 SEC 10	T1S	12E	417164
72	Superior 297	2012	73766	NW 1/4 SEC 10	T1S	12E	417165
73	Superior 298	2012	73767	NE 1/4 SEC 10	T1S	12E	417166
74	Superior 299	2012	73768	NE 1/4 SEC 10	T1S	12E	417167
75	Superior 300	2012	73769	NE 1/4 SEC 10	T1S	12E	417168
76	Superior 301	2012	73770	NE 1/4 SEC 10	T1S	12E	417169
77	Superior 312	2012	73771	NE 1/4 SEC 10	T1S	12E	417170

PAID
RECEIPT
336 4092

RECEIVED
JAN 20 2012
STATE OF IOWA

78	Superior 313	2012	73772	NE 1/4 SEC 10	T1S	12E	417171
79	Superior 314	2012	73773	NE 1/4 SEC 10	T1S	12E	417172
80	Superior 315	2012	73774	NE 1/4 SEC 10	T1S	12E	417173
81	Superior 316	2012	73775	NW 1/4 SEC 10	T1S	12E	417174
82	Superior 317	2012	73776	NW 1/4 SEC 10	T1S	12E	417175
83	Superior 318	2012	73777	NW 1/4 SEC 10	T1S	12E	417176
84	Superior 319	2012	73778	NW 1/4 SEC 10	T1S	12E	417177
85	Superior 320	2012	73779	NE 1/4 SEC 9	T1S	12E	417178
86	Superior 321	2012	73780	NE 1/4 SEC 9	T1S	12E	417179
87	Superior 322	2012	73781	NE 1/4 SEC 9	T1S	12E	417180
88	Superior 323	2012	73782	NE 1/4 SEC 9	T1S	12E	417181
89	Superior 324	2012	73783	NE 1/4 SEC 9	T1S	12E	417182
90	Superior 325	2012	73784	NW 1/4 SEC 9	T1S	12E	417183
91	Superior 326	2012	73785	NW 1/4 SEC 9	T1S	12E	417184
92	Superior 327	2012	73786	NW 1/4 SEC 9	T1S	12E	417185
93	Superior 328	2012	73787	NW 1/4 SEC 9	T1S	12E	417186
94	Superior 329	2012	73788	SW 1/4 SEC 9	T1S	12E	417187
95	Superior 330	2012	73789	SW 1/4 SEC 9	T1S	12E	417188
96	Superior 331	2012	73790	SW 1/4 SEC 9	T1S	12E	417189
97	Superior 332	2012	73791	SW 1/4 SEC 9	T1S	12E	417190
98	Superior 333	2012	73792	SE 14 SEC 9	T1S	12E	417191
99	Superior 334	2012	73793	SE 14 SEC 9	T1S	12E	417192
100	Superior 335	2012	73794	SE 14 SEC 9	T1S	12E	417193
101	Superior 336	2012	73795	SE 14 SEC 9	T1S	12E	417194
102	Superior 337	2012	73796	SE 14 SEC 9	T1S	12E	417195
103	Superior 338	2012	73797	SW 1/4 SEC 10	T1S	12E	417196
104	Superior 339	2012	73798	SW 1/4 SEC 10	T1S	12E	417197
105	Superior 340	2012	73799	SW 1/4 SEC 10	T1S	12E	417198
106	Superior 341	2012	73800	SW 1/4 SEC 10	T1S	12E	417199
107	Superior 342	2012	73801	NE 1/4 SEC 10	T1S	12E	417200
108	Superior 343	2012	73802	SE 1/4 SEC 10	T1S	12E	417201
109	Superior 344	2012	73803	SE 1/4 SEC 10	T1S	12E	417202
110	Superior 345	2012	73804	SE 1/4 SEC 10	T1S	12E	417203
111	Superior 348	2012	73805	NE 1/4 SEC 15	T1S	12E	417204
112	Superior 349	2012	73806	NE 1/4 SEC 15	T1S	12E	417205
113	Superior 350	2012	73807	NE 1/4 SEC 15	T1S	12E	417206
114	Superior 351	2012	73808	NE 1/4 SEC 15	T1S	12E	417207
115	Superior 352	2012	73809	NW 1/4 SEC 15	T1S	12E	417208
116	Superior 353	2012	73810	NW 1/4 SEC 15	T1S	12E	417209
117	Superior 354	2012	73811	NW 1/4 SEC 15	T1S	12E	417210
118	Superior 355	2012	73812	NW 1/4 SEC 15	T1S	12E	417211
119	Superior 356	2012	73813	NE 1/4 SEC 16	T1S	12E	417212
120	Superior 357	2012	73814	NE 1/4 SEC 16	T1S	12E	417213
121	Superior 358	2012	73815	NE 1/4 SEC 16	T1S	12E	417214

RECEIVED
AZ STATE OFFICE

44

122	Superior 359	2012	73816	NE 1/4 SEC 16	T1S	12E	417215
123	Superior 360	2012	73817	NE 1/4 SEC 16	T1S	12E	417216
124	Superior 361	2012	73818	NW 1/4 SEC 16	T1S	12E	417217
125	Superior 362	2012	73819	NW 1/4 SEC 16	T1S	12E	417218
126	Superior 363	2012	73820	NW 1/4 SEC 16	T1S	12E	417219
127	Superior 364	2012	73821	NW 1/4 SEC 16	T1S	12E	417220
128	Superior 365	2012	73822	NW 1/4 SEC 16	T1S	12E	417221
129	Superior 366	2012	73823	NW 1/4 SEC 16	T1S	12E	417222
130	Superior 367	2012	73824	NW 1/4 SEC 16	T1S	12E	417223
131	Superior 368	2012	73825	NE 1/4 SEC 16	T1S	12E	417224
132	Superior 369	2012	73826	NE 1/4 SEC 16	T1S	12E	417225
133	Superior 370	2012	73827	NE 1/4 SEC 16	T1S	12E	417226
134	Superior 371	2012	73828	NE 1/4 SEC 16	T1S	12E	417227
135	Superior 372	2012	73829	NE 1/4 SEC 16	T1S	12E	417228
136	Superior 373	2012	73830	NE 1/4 SEC 16	T1S	12E	417229
137	Superior 374	2012	73831	NW 1/4 SEC 15	T1S	12E	417230
138	Superior 375	2012	73832	NW 1/4 SEC 15	T1S	12E	417231
139	Superior 376	2012	73833	NW 1/4 SEC 15	T1S	12E	417232
140	Superior 377	2012	73834	NE 1/4 SEC 15	T1S	12E	417233
141	Superior 378	2012	73835	NE 1/4 SEC 15	T1S	12E	417234
142	Superior 379	2012	73836	SW 1/4 SEC 15	T1S	12E	417235
143	Superior 380	2012	73837	SW 1/4 SEC 15	T1S	12E	417236
144	Superior 381	2012	73838	SW 1/4 SEC 15	T1S	12E	417237
145	Superior 382	2012	73839	SW 1/4 SEC 15	T1S	12E	417238
146	Superior 383	2012	73840	SE 1/4 SEC 16	T1S	12E	417239
147	Superior 384	2012	73841	SE 1/4 SEC 16	T1S	12E	417240
148	Superior 385	2012	73842	SE 1/4 SEC 16	T1S	12E	417241
149	Superior 386	2012	73843	SE 1/4 SEC 16	T1S	12E	417242
150	Superior 387	2012	73844	NE 1/4 SEC 16	T1S	12E	417243
151	Superior 388	2012	73845	SW 1/4 SEC 16	T1S	12E	417244
152	Superior 389	2012	73846	SW 1/4 SEC 16	T1S	12E	417245
153	Superior 390	2012	73847	SW 1/4 SEC 16	T1S	12E	417246
154	Superior 391	2012	73848	SW 1/4 SEC 16	T1S	12E	417247
155	Superior 392	2012	73849	NW 1/4 SEC 16	T1S	12E	417248
156	Superior 397	2012	73850	NE 1/4 SEC 15	T1S	12E	417249
157	Superior 398	2012	73851	NE 1/4 SEC 15	T1S	12E	417250
158	Superior 399	2012	73852	NE 1/4 SEC 15	T1S	12E	417251
159	Superior 400	2012	73853	SE 1/4 SEC 15	T1S	12E	417252
160	Superior 401	2012	73854	SE 1/4 SEC 15	T1S	12E	417253
161	Superior 402	2012	73855	SE 1/4 SEC 15	T1S	12E	417254
162	Superior 405	2012	73856	SE 1/4 SEC 15	T1S	12E	417255
163	Superior 406	2012	73857	SE 1/4 SEC 15	T1S	12E	417256
164	Superior 407	2012	73858	SE 1/4 SEC 15	T1S	12E	417257
165	Superior 408	2012	73859	SE 1/4 SEC 15	T1S	12E	417258

RECEIVED
 10 AUG 2012
 STATE OFFICE

166	Superior 409	2012	73860	SW 1/4 SEC 15	T1S	12E	417259
167	Superior 410	2012	73861	SW 1/4 SEC 15	T1S	12E	417260
168	Superior 411	2012	73862	SW 1/4 SEC 15	T1S	12E	417261
169	Superior 412	2012	73863	SW 1/4 SEC 15	T1S	12E	417262
170	Superior 413	2012	73864	SE 1/4 SEC 16	T1S	12E	417263
171	Superior 414	2012	73865	SE 1/4 SEC 16	T1S	12E	417264
172	Superior 415	2012	73866	SE 1/4 SEC 16	T1S	12E	417265
173	Superior 416	2012	73867	SE 1/4 SEC 16	T1S	12E	417266
174	Superior 417	2012	73868	SE 1/4 SEC 16	T1S	12E	417267
175	Superior 418	2012	73869	SW 1/4 SEC 16	T1S	12E	417268
176	Superior 419	2012	73870	SW 1/4 SEC 16	T1S	12E	417269
177	Superior 420	2012	73871	SW 1/4 SEC 16	T1S	12E	417270
178	Superior 421	2012	73872	SW 1/4 SEC 16	T1S	12E	417271
179	Superior 422	2012	73873	SW 1/4 SEC 16	T1S	12E	417272
180	Superior 423	2012	73874	SW 1/4 SEC 16	T1S	12E	417273
181	Superior 424	2012	73875	SW 1/4 SEC 16	T1S	12E	417274
182	Superior 425	2012	73876	SW 1/4 SEC 16	T1S	12E	417275
183	Superior 426	2012	73877	SE 1/4 SEC 16	T1S	12E	417276
184	Superior 427	2012	73878	SE 1/4 SEC 16	T1S	12E	417277
185	Superior 428	2012	73879	SE 1/4 SEC 16	T1S	12E	417278
186	Superior 429	2012	73880	SE 1/4 SEC 16	T1S	12E	417279
187	Superior 430	2012	73881	SE 1/4 SEC 16	T1S	12E	417280
188	Superior 431	2012	73882	SW 1/4 SEC 15	T1S	12E	417281
189	Superior 432	2012	73883	SW 1/4 SEC 15	T1S	12E	417282
190	Superior 433	2012	73884	SW 1/4 SEC 15	T1S	12E	417283
191	Superior 434	2012	73885	SW 1/4 SEC 15	T1S	12E	417284
192	Superior 435	2012	73886	SE 1/4 SEC 15	T1S	12E	417285
193	Superior 436	2012	73887	SE 1/4 SEC 15	T1S	12E	417286
194	Superior 437	2012	73888	SE 1/4 SEC 15	T1S	12E	417287
195	Superior 438	2012	73889	SE 1/4 SEC 15	T1S	12E	417288
196	Superior 441	2012	73890	NE 1/4 SEC 22	T1S	12E	417289
197	Superior 442	2012	73891	NE 1/4 SEC 22	T1S	12E	417290
198	Superior 443	2012	73892	NE 1/4 SEC 22	T1S	12E	417291
199	Superior 444	2012	73893	NE 1/4 SEC 22	T1S	12E	417292
200	Superior 445	2012	73894	NW 1/4 SEC 22	T1S	12E	417293
201	Superior 446	2012	73895	NW 1/4 SEC 22	T1S	12E	417294
202	Superior 447	2012	73896	NW 1/4 SEC 22	T1S	12E	417295
203	Superior 448	2012	73897	NW 1/4 SEC 22	T1S	12E	417296
204	Superior 449	2012	73898	NE 1/4 SEC 21	T1S	12E	417297
205	Superior 450	2012	73899	NE 1/4 SEC 21	T1S	12E	417298
206	Superior 451	2012	73900	NE 1/4 SEC 21	T1S	12E	417299
207	Superior 452	2012	73901	NE 1/4 SEC 21	T1S	12E	417300
208	Superior 453	2012	73902	NE 1/4 SEC 21	T1S	12E	417301
209	Superior 454	2012	73903	NW 1/4 SEC 21	T1S	12E	417302

RECEIVED
 2015 AUG 10 10:20 AM
 T1S 12E

210	Superior 455	2012	73904	NW 1/4 SEC 21	T1S	12E	417303
211	Superior 456	2012	73905	NW 1/4 SEC 21	T1S	12E	417304
212	Superior 457	2012	73906	NW 1/4 SEC 21	T1S	12E	417305
213	Superior 458	2012	73907	SW 1/4 SEC 22	T1S	12E	417306
214	Superior 459	2012	73908	SW 1/4 SEC 22	T1S	12E	417307
215	Superior 460	2012	73909	SW 1/4 SEC 22	T1S	12E	417308
216	Superior 461	2012	73910	SW 1/4 SEC 22	T1S	12E	417309
217	Superior 462	2012	73911	NE 1/4 SEC 22	T1S	12E	417310
218	Superior 463	2012	73912	SE 1/4 SEC 22	T1S	12E	417311
219	Superior 464	2012	73913	SE 1/4 SEC 22	T1S	12E	417312
220	Superior 465	2012	73914	SE 1/4 SEC 22	T1S	12E	417313
221	Superior 466	2012	73915	SE 1/4 SEC 22	T1S	12E	417314
222	Superior 467	2012	73916	NE 1/4 SEC 27	T1S	12E	417315
223	Superior 468	2012	73917	NE 1/4 SEC 27	T1S	12E	417316
224	Superior 469	2012	73918	NE 1/4 SEC 27	T1S	12E	417317
225	Superior 470	2012	73919	NE 1/4 SEC 27	T1S	12E	417318
226	Superior 471	2012	73920	NE 1/4 SEC 27	T1S	12E	417319
227	Superior 472	2012	73921	NW 1/4 SEC 27	T1S	12E	417320
228	Superior 473	2012	73922	NW 1/4 SEC 27	T1S	12E	417321
229	Superior 474	2012	73923	NW 1/4 SEC 27	T1S	12E	417322
230	Superior 475	2012	73924	NW 1/4 SEC 27	T1S	12E	417323
231	Superior 476	2012	73925	NE 1/4 SEC 27	T1S	12E	417324
232	Superior 477	2012	73926	NE 1/4 SEC 27	T1S	12E	417325
233	Superior 478	2012	73927	NE 1/4 SEC 27	T1S	12E	417326
234	HC 1	2012	104632	NE 1/4 SEC 16	T1S	12E	419583
235	HC 2	2012	104633	NE 1/4 SEC 17	T1S	12E	419584
236	HC 3	2012	104634	NW 1/4 SEC 17	T1S	12E	419585
237	HC 4	2012	104635	NW 1/4 SEC 17	T1S	12E	419586
238	HC 5	2012	104636	NW 1/4 SEC 18	T1S	12E	419587
239	HC 6	2012	104637	NW 1/4 SEC 18	T1S	12E	419588
240	HC 7	2012	104638	NW 1/4 SEC 18	T1S	12E	419589
241	HC 8	2012	104639	NW 1/4 SEC 18	T1S	12E	419590
242	HC 9	2012	104640	NW 1/4 SEC 13	T1S	11E	419591
243	HC 10	2012	104641	NW 1/4 SEC 13	T1S	11E	419592
244	HC 11	2012	104642	NE 1/4 SEC 14	T1S	11E	419593
245	HC 12	2012	104643	NE 1/4 SEC 14	T1S	11E	419594
246	HC 13	2012	104644	NE 1/4 SEC 14	T1S	11E	419595
247	HC 14	2012	104645	NW 1/4 Sec 14	T1S	11E	419596
248	HC 15	2012	104646	NW 1/4 Sec 14	T1S	11E	419597
249	HC 16	2012	104647	NE 1/4 Sec 15	T1S	11E	419598
250	HC 17	2012	104648	NE 1/4 Sec 15	T1S	11E	419599
251	HC 18	2012	104649	NE 1/4 Sec 15	T1S	11E	419600
252	HC 19	2012	104650	NE 1/4 Sec 15	T1S	11E	419601
253	HC 20	2012	104651	NE 1/4 Sec 15	T1S	11E	419602

RECEIVED
 07-01-2011
 01:11 PM
 STATE OFFICE

254	HC 21	2012	104652	NE 1/4 Sec 15	T1S	11E	419603
255	HC 22	2012	104653	NW 1/4 Sec 14	T1S	11E	419604
256	HC 23	2012	104654	NW 1/4 Sec 14	T1S	11E	419605
257	HC 24	2012	104655	NW 1/4 Sec 14	T1S	11E	419606
258	HC 25	2012	104656	NE 1/4 Sec 14	T1S	11E	419607
259	HC 26	2012	104657	NE 1/4 Sec 14	T1S	11E	419608
260	HC 27	2012	104658	NE 1/4 Sec 14	T1S	11E	419609
261	HC 28	2012	104659	NE 1/4 Sec 14	T1S	11E	419610
262	HC 29	2012	104660	NE 1/4 Sec 14	T1S	11E	419611
263	HC 30	2012	104661	NW 1/4 Sec 13	T1S	11E	419612
264	HC 31	2012	104662	NW 1/4 Sec 13	T1S	11E	419613
265	HC 32	2012	104663	NW 1/4 Sec 13	T1S	11E	419614
266	HC 33	2012	104664	NW 1/4 Sec 13	T1S	11E	419615
267	HC 34	2012	104665	NW 1/4 Sec 13	T1S	11E	419616
268	HC 35	2012	104666	NE 1/4 Sec 13	T1S	11E	419617
269	HC 36	2012	104667	NE 1/4 Sec 13	T1S	11E	419618
270	HC 37	2012	104668	NW 1/4 Sec 18	T1S	12E	419619
271	HC 38	2012	104669	NW 1/4 Sec 18	T1S	12E	419620
272	HC 39	2012	104670	NW 1/4 Sec 18	T1S	12E	419621
273	HC 40	2012	104671	NW 1/4 Sec 18	T1S	12E	419622
274	HC 41	2012	104672	NW 1/4 Sec 18	T1S	12E	419623
275	HC 42	2012	104673	NE 1/4 of Sec 18	T1S	12E	419624
276	HC 43	2012	104674	NE 1/4 of Sec 18	T1S	12E	419625
277	HC 44	2012	104675	NE 1/4 of Sec 18	T1S	12E	419626
278	HC 45	2012	104676	NE 1/4 of Sec 18	T1S	12E	419627
279	HC 46	2012	104677	NW 1/4 Sec 17	T1S	12E	419628
280	HC 47	2012	104678	NW 1/4 Sec 17	T1S	12E	419629
281	HC 48	2012	104679	NW 1/4 Sec 17	T1S	12E	419630
282	HC 49	2012	104680	NW 1/4 Sec 17	T1S	12E	419631
283	HC 50	2012	104681	NW 1/4 Sec 17	T1S	12E	419632
284	HC 51	2012	104682	NE 1/4 Sec 17	T1S	12E	419633
285	HC 52	2012	104683	NE 1/4 Sec 17	T1S	12E	419634
286	HC 53	2012	104684	NE 1/4 Sec 17	T1S	12E	419635
287	HC 54	2012	104685	NE 1/4 Sec 17	T1S	12E	419636
288	HC 55	2012	104686	NE 1/4 Sec 17	T1S	12E	419637
289	HC 56	2012	104687	NE 1/4 Sec 17	T1S	12E	419638
290	HC 57	2012	104688	NE 1/4 Sec 17	T1S	12E	419639
291	HC 58	2012	104689	NE 1/4 Sec 17	T1S	12E	419640
292	HC 59	2012	104690	SW 1/4 Sec 17	T1S	12E	419641
293	HC 60	2012	104691	NW 1/4 Sec 17	T1S	12E	419642
294	HC 61	2012	104692	NW 1/4 Sec 17	T1S	12E	419643
295	HC 62	2012	104693	NW 1/4 Sec 17	T1S	12E	419644
296	HC 63	2012	104694	NW 1/4 Sec 17	T1S	12E	419645
297	HC 64	2012	104695	SW 1/4 Sec 17	T1S	12E	419646

RECEIVED
 05 AUG 2012
 05 AUG 2012

298	HC 65	2012	104696	NE 1/4 Sec 18	T1S	12E	419647
299	HC 66	2012	104697	NE 1/4 Sec 18	T1S	12E	419648
300	HC 67	2012	104698	NE 1/4 Sec 18	T1S	12E	419649
301	HC 68	2012	104699	SW 1/4 Sec 18	T1S	12E	419650
302	HC 69	2012	104700	NW 1/4 Sec 18	T1S	12E	419651
303	HC 70	2012	104701	NW 1/4 Sec 18	T1S	12E	419652
304	HC 71	2012	104702	NW 1/4 Sec 18	T1S	12E	419653
305	HC 72	2012	104703	NW 1/4 Sec 18	T1S	12E	419654
306	HC 73	2012	104704	NE 1/4 SEC 13	T1S	11E	419655
307	HC 74	2012	104705	NE 1/4 SEC 13	T1S	11E	419656
308	HC 75	2012	104706	NE 1/4 SEC 13	T1S	11E	419657
309	HC 76	2012	104707	NE 1/4 SEC 13	T1S	11E	419658
310	HC 77	2012	104708	SW 1/4 SEC 13	T1S	11E	419659
311	HC 78	2012	104709	NW 1/4 SEC 13	T1S	11E	419660
312	HC 79	2012	104710	NW 1/4 SEC 13	T1S	11E	419661
313	HC 80	2012	104711	NW 1/4 SEC 13	T1S	11E	419662
314	HC 81	2012	104712	NW 1/4 SEC 13	T1S	11E	419663
315	HC 82	2012	104713	NE 1/4 SEC 14	T1S	11E	419664
316	HC 83	2012	104714	NE 1/4 SEC 14	T1S	11E	419665
317	HC 84	2012	104715	NE 1/4 SEC 14	T1S	11E	419666
318	HC 85	2012	104716	NE 1/4 SEC 14	T1S	11E	419667
319	HC 86	2012	104717	NW 1/4 SEC 14	T1S	11E	419668
320	HC 87	2012	104718	NW 1/4 SEC 14	T1S	11E	419669
321	HC 88	2012	104719	NW 1/4 SEC 14	T1S	11E	419670
322	HC 89	2012	104720	NW 1/4 SEC 14	T1S	11E	419671
323	HC 90	2012	104721	NW 1/4 SEC 14	T1S	11E	419672
324	HC 91	2012	104722	NE 1/4 SEC 15	T1S	11E	419673
325	HC 92	2012	104723	NE 1/4 SEC 15	T1S	11E	419674
326	HC 93	2012	104724	NE 1/4 SEC 15	T1S	11E	419675
327	HC 94	2012	104725	NE 1/4 SEC 15	T1S	11E	419676
328	HC 95	2012	104726	SE 1/4 SEC 15	T1S	11E	419677
329	HC 96	2012	104727	NW 1/4 Sec 15	T1S	11E	419678
330	HC 97	2012	104728	NW 1/4 Sec 15	T1S	11E	419679
331	HC 98	2012	104729	SW 1/4 Sec 15	T1S	11E	419680
332	HC 99	2012	104730	SW 1/4 Sec 15	T1S	11E	419681
333	HC 100	2012	104731	SW 1/4 Sec 15	T1S	11E	419682
334	HC 101	2012	104732	SW 1/4 Sec 15	T1S	11E	419683
335	HC 102	2012	104733	SW 1/4 Sec 15	T1S	11E	419684
336	HC 103	2012	104734	SW 1/4 Sec 15	T1S	11E	419685
337	HC 104	2012	104735	SE 1/4 Sec 15	T1S	11E	419686
338	HC 105	2012	104736	SE 1/4 Sec 15	T1S	11E	419687
339	HC 106	2012	104737	SE 1/4 Sec 15	T1S	11E	419688
340	HC 107	2012	104738	SE 1/4 Sec 15	T1S	11E	419689
341	HC 108	2012	104739	SE 1/4 Sec 15	T1S	11E	419690

RECEIVED

342	HC 109	2012	104740	SW 1/4 Sec 14	T1S	11E	419691
343	HC 110	2012	104741	SW 1/4 Sec 14	T1S	11E	419692
344	HC 111	2012	104742	SW 1/4 Sec 14	T1S	11E	419693
345	HC 112	2012	104743	SW 1/4 Sec 14	T1S	11E	419694
346	HC 113	2012	104744	SE 1/4 Sec 14	T1S	11E	419695
347	HC 114	2012	104745	SE 1/4 Sec 14	T1S	11E	419696
348	HC 115	2012	104746	SE 1/4 Sec 14	T1S	11E	419697
349	HC 116	2012	104747	SE 1/4 Sec 14	T1S	11E	419698
350	HC 117	2012	104748	SE 1/4 Sec 14	T1S	11E	419699
351	HC 118	2012	104749	SW 1/4 Sec 13	T1S	11E	419700
352	HC 119	2012	104750	SW 1/4 Sec 13	T1S	11E	419701
353	HC 120	2012	104751	SW 1/4 Sec 13	T1S	11E	419702
354	HC 121	2012	104752	SW 1/4 Sec 13	T1S	11E	419703
355	HC 122	2012	104753	SW 1/4 Sec 13	T1S	11E	419704
356	HC 123	2012	104754	SE 1/4 Sec 13	T1S	11E	419705
357	HC 124	2012	104755	SE 1/4 Sec 13	T1S	11E	419706
358	HC 125	2012	104756	SE 1/4 Sec 13	T1S	11E	419707
359	HC 126	2012	104757	SE 1/4 Sec 13	T1S	11E	419708
360	HC 127	2012	104758	SW 1/4 Sec 18	T1S	12E	419709
361	HC 128	2012	104759	SW 1/4 Sec 18	T1S	12E	419710
362	HC 129	2012	104760	SW 1/4 Sec 18	T1S	12E	419711
363	HC 130	2012	104761	SW 1/4 Sec 18	T1S	12E	419712
364	HC 131	2012	104762	SW 1/4 Sec 18	T1S	12E	419713
365	HC 132	2012	104763	SE 1/4 Sec 18	T1S	12E	419714
366	HC 133	2012	104764	SE 1/4 Sec 18	T1S	12E	419715
367	HC 134	2012	104765	SE 1/4 Sec 18	T1S	12E	419716
368	HC 135	2012	104766	SE 1/4 Sec 18	T1S	12E	419717
369	HC 136	2012	104767	SW 1/4 Sec 17	T1S	12E	419718
370	HC 137	2012	104768	SW 1/4 Sec 17	T1S	12E	419719
371	HC 138	2012	104769	SW 1/4 Sec 17	T1S	12E	419720
372	HC 139	2012	104770	SW 1/4 Sec 17	T1S	12E	419721
373	HC 140	2012	104771	SW 1/4 Sec 17	T1S	12E	419722
374	HC 141	2012	104772	NW 1/4 Sec 20	T1S	12E	419723
375	HC 142	2012	104773	NW 1/4 Sec 20	T1S	12E	419724
376	HC 143	2012	104774	NW 1/4 Sec 20	T1S	12E	419725
377	HC 144	2012	104775	NE 1/4 Sec 19	T1S	12E	419726
378	HC 145	2012	104776	NE 1/4 Sec 19	T1S	12E	419727
379	HC 146	2012	104777	NE 1/4 Sec 19	T1S	12E	419728
380	HC 147	2012	104778	NE 1/4 Sec 19	T1S	12E	419729
381	HC 148	2012	104779	NW 1/4 Sec 19	T1S	12E	419730
382	HC 149	2012	104780	NW 1/4 Sec 19	T1S	12E	419731
383	HC 150	2012	104781	NW 1/4 Sec 19	T1S	12E	419732
384	HC 151	2012	104782	NW 1/4 Sec 19	T1S	12E	419733
385	HC 152	2012	104783	NW 1/4 Sec 19	T1S	12E	419734

RECEIVED

386	HC 153	2012	104784	NE 1/4 Sec 24	T1S	11E	419735
387	HC 154	2012	104785	NE 1/4 Sec 24	T1S	11E	419736
388	HC 155	2012	104786	NE 1/4 Sec 24	T1S	11E	419737
389	HC 156	2012	104787	NE 1/4 Sec 24	T1S	11E	419738
390	HC 157	2012	104788	NW 1/4 Sec 24	T1S	11E	419739
391	HC 158	2012	104789	NW 1/4 Sec 24	T1S	11E	419740
392	HC 159	2012	104790	NW 1/4 Sec 24	T1S	11E	419741
393	HC 160	2012	104791	NW 1/4 Sec 24	T1S	11E	419742
394	HC 161	2012	104792	NW 1/4 Sec 24	T1S	11E	419743
395	HC 162	2012	104793	NE 1/4 Sec 23	T1S	11E	419744
396	HC 163	2012	104794	NE 1/4 Sec 23	T1S	11E	419745
397	HC 164	2012	104795	NE 1/4 Sec 23	T1S	11E	419746
398	HC 165	2012	104796	NE 1/4 Sec 23	T1S	11E	419747
399	HC 166	2012	104797	NE 1/4 Sec 23	T1S	11E	419748
400	HC 167	2012	104798	NW 1/4 Sec 23	T1S	11E	419749
401	HC 168	2012	104799	NW 1/4 Sec 23	T1S	11E	419750
402	HC 169	2012	104800	NW 1/4 Sec 23	T1S	11E	419751
403	HC 170	2012	104801	NW 1/4 Sec 23	T1S	11E	419752
404	HC 171	2012	104802	NE 1/4 Sec 22	T1S	11E	419753
405	HC 172	2012	104803	NE 1/4 Sec 22	T1S	11E	419754
406	HC 173	2012	104804	NE 1/4 Sec 22	T1S	11E	419755
407	HC 174	2012	104805	NE 1/4 Sec 22	T1S	11E	419756
408	HC 175	2012	104806	SE 1/4 Sec 15	T1S	11E	419757
409	HC 176	2012	104807	SW 1/4 Sec 15	T1S	11E	419758
410	HC 177	2012	104808	NW 1/4 Sec 22	T1S	11E	419759
411	HC 178	2012	104809	NW 1/4 Sec 22	T1S	11E	419760
412	HC 179	2012	104810	NW 1/4 Sec 22	T1S	11E	419761
413	HC 180	2012	104811	NW 1/4 Sec 22	T1S	11E	419762
414	HC 181	2012	104812	NW 1/4 Sec 22	T1S	11E	419763
415	HC 182	2012	104813	NW 1/4 Sec 22	T1S	11E	419764
416	HC 183	2012	104814	NW 1/4 Sec 22	T1S	11E	419765
417	HC 184	2012	104815	NE 1/4 Sec 22	T1S	11E	419766
418	HC 185	2012	104816	NE 1/4 Sec 22	T1S	11E	419767
419	HC 186	2012	104817	NE 1/4 Sec 22	T1S	11E	419768
420	HC 187	2012	104818	NE 1/4 Sec 22	T1S	11E	419769
421	HC 188	2012	104819	NE 1/4 Sec 22	T1S	11E	419770
422	HC 189	2012	104820	NW 1/4 Sec 23	T1S	11E	419771
423	HC 190	2012	104821	NW 1/4 Sec 23	T1S	11E	419772
424	HC 191	2012	104822	NW 1/4 Sec 23	T1S	11E	419773
425	HC 192	2012	104823	NW 1/4 Sec 23	T1S	11E	419774
426	HC 193	2012	104824	NE 1/4 Sec 23	T1S	11E	419775
427	HC 194	2012	104825	NE 1/4 Sec 23	T1S	11E	419776
428	HC 195	2012	104826	NE 1/4 Sec 23	T1S	11E	419777
429	HC 196	2012	104827	NE 1/4 Sec 23	T1S	11E	419778

RECEIVED

44

430	HC 197	2012	104828	NE 1/4 Sec 23	T1S	11E	419779
431	HC 198	2012	104829	NW 1/4 Sec 24	T1S	11E	419780
432	HC 199	2012	104830	NW 1/4 Sec 24	T1S	11E	419781
433	HC 200	2012	104831	NW 1/4 Sec 24	T1S	11E	419782
434	HC 201	2012	104832	NW 1/4 Sec 24	T1S	11E	419783
435	HC 202	2012	104833	NW 1/4 Sec 24	T1S	11E	419784
436	HC 203	2012	104834	NE 1/4 Sec 24	T1S	11E	419785
437	HC 204	2012	104835	NE 1/4 Sec 24	T1S	11E	419786
438	HC 205	2012	104836	NE 1/4 Sec 24	T1S	11E	419787
439	HC 206	2012	104837	NE 1/4 Sec 24	T1S	11E	419788
440	HC 207	2012	104838	NW 1/4 Sec 19	T1S	12E	419789
441	HC 208	2012	104839	NW 1/4 Sec 19	T1S	12E	419790
442	HC 209	2012	104840	NW 1/4 Sec 19	T1S	12E	419791
443	HC 210	2012	104841	NW 1/4 Sec 19	T1S	12E	419792
444	HC 211	2012	104842	NW 1/4 Sec 19	T1S	12E	419793
445	HC 212	2012	104843	NE 1/4 Sec 19	T1S	12E	419794
446	HC 213	2012	104844	NE 1/4 Sec 19	T1S	12E	419795
447	HC 214	2012	104845	NE 1/4 Sec 19	T1S	12E	419796
448	HC 215	2012	104846	NE 1/4 Sec 19	T1S	12E	419797
449	HC 216	2012	104847	NW 1/4 Sec 20	T1S	12E	419798
450	HC 217	2012	104848	NW 1/4 Sec 20	T1S	12E	419799
451	HC 218	2012	104849	SW 1/4 Sec 20	T1S	12E	419800
452	HC 219	2012	104850	SW 1/4 Sec 20	T1S	12E	419801
453	HC 220	2012	104851	SE 1/4 Sec 19	T1S	12E	419802
454	HC 221	2012	104852	SE 1/4 Sec 19	T1S	12E	419803
455	HC 222	2012	104853	SE 1/4 Sec 19	T1S	12E	419804
456	HC 223	2012	104854	SE 1/4 Sec 19	T1S	12E	419805
457	HC 224	2012	104855	SE 1/4 Sec 19	T1S	12E	419806
458	HC 225	2012	104856	SW 1/4 Sec 19	T1S	12E	419807
459	HC 226	2012	104857	SW 1/4 Sec 19	T1S	12E	419808
460	HC 227	2012	104858	SW 1/4 Sec 19	T1S	12E	419809
461	HC 228	2012	104859	NW 1/4 Sec 19	T1S	12E	419810
462	HC 229	2012	104860	NE 1/4 Sec 24	T1S	11E	419811
463	HC 230	2012	104861	NE 1/4 Sec 24	T1S	11E	419812
464	HC 231	2012	104862	NE 1/4 Sec 24	T1S	11E	419813
465	HC 232	2012	104863	NE 1/4 Sec 24	T1S	11E	419814
466	HC 233	2012	104864	NE 1/4 Sec 24	T1S	11E	419815
467	HC 234	2012	104865	NW 1/4 Sec 24	T1S	11E	419816
468	HC 235	2012	104866	NW 1/4 Sec 24	T1S	11E	419817
469	HC 236	2012	104867	NW 1/4 Sec 24	T1S	11E	419818
470	HC 237	2012	104868	NW 1/4 Sec 24	T1S	11E	419819
471	HC 238	2012	104869	NE 1/4 Sec 23	T1S	11E	419820
472	HC 239	2012	104870	NE 1/4 Sec 23	T1S	11E	419821
473	HC 240	2012	104871	NE 1/4 Sec 23	T1S	11E	419822

RECEIVED
 2015 AUG 13 10:15 AM
 STATE DEPT

474	HC 241	2012	104872	NE 1/4 Sec 23	T1S	11E	419823
475	HC 242	2012	104873	NW 1/4 Sec 23	T1S	11E	419824
476	HC 243	2012	104874	NW 1/4 Sec 23	T1S	11E	419825
477	HC 244	2012	104875	NW 1/4 Sec 23	T1S	11E	419826
478	HC 245	2012	104876	NW 1/4 Sec 23	T1S	11E	419827
479	HC 246	2012	104877	NW 1/4 Sec 23	T1S	11E	419828
480	HC 247	2012	104878	NE 1/4 Sec 22	T1S	11E	419829
481	HC 248	2012	104879	NE 1/4 Sec 22	T1S	11E	419830
482	HC 249	2012	104880	NE 1/4 Sec 22	T1S	11E	419831
483	HC 250	2012	104881	NE 1/4 Sec 22	T1S	11E	419832
484	HC 251	2012	104882	SE 1/4 Sec 22	T1S	11E	419833
485	HC 252	2012	104883	NW 1/4 Sec 22	T1S	11E	419834
486	HC 253	2012	104884	NW 1/4 Sec 22	T1S	11E	419835
487	HC 254	2012	104885	NW 1/4 Sec 22	T1S	11E	419836
488	HC 255	2012	104886	NW 1/4 Sec 22	T1S	11E	419837
489	HC 256	2012	104887	SW 1/4 Sec 22	T1S	11E	419838
490	HC 257	2012	104888	SW 1/4 Sec 22	T1S	11E	419839
491	HC 258	2012	104889	SW 1/4 Sec 22	T1S	11E	419840
492	HC 259	2012	104890	SW 1/4 Sec 22	T1S	11E	419841
493	HC 260	2012	104891	SE 1/4 Sec 22	T1S	11E	419842
494	HC 261	2012	104892	SE 1/4 Sec 22	T1S	11E	419843
495	HC 262	2012	104893	SE 1/4 Sec 22	T1S	11E	419844
496	HC 263	2012	104894	SE 1/4 Sec 22	T1S	11E	419845
497	HC 264	2012	104895	SE 1/4 Sec 22	T1S	11E	419846
498	HC 265	2012	104896	SW 1/4 Sec 23	T1S	11E	419847
499	HC 267	2012	104897	SW 1/4 Sec 23	T1S	11E	419848
500	HC 268	2012	104898	SW 1/4 Sec 23	T1S	11E	419849
501	HC 269	2012	104899	SW 1/4 Sec 23	T1S	11E	419850
502	HC 270	2012	104900	SE 1/4 Sec 23	T1S	11E	419851
503	HC 271	2012	104901	SE 1/4 Sec 23	T1S	11E	419852
504	HC 272	2012	104902	SE 1/4 Sec 23	T1S	11E	419853
505	HC 273	2012	104903	SE 1/4 Sec 23	T1S	11E	419854
506	HC 274	2012	104904	SE 1/4 Sec 23	T1S	11E	419855
507	HC 275	2012	104905	SW 1/4 Sec 24	T1S	11E	419856
508	HC 276	2012	104906	SW 1/4 Sec 24	T1S	11E	419857
509	HC 277	2012	104907	SW 1/4 Sec 24	T1S	11E	419858
510	HC 278	2012	104908	SW 1/4 Sec 24	T1S	11E	419859
511	HC 279	2012	104909	SW 1/4 Sec 24	T1S	11E	419860
512	HC 280	2012	104910	SE 1/4 Sec 24	T1S	11E	419861
513	HC 281	2012	104911	SE 1/4 Sec 24	T1S	11E	419862
514	HC 282	2012	104912	SE 1/4 Sec 24	T1S	11E	419863
515	HC 283	2012	104913	SE 1/4 Sec 24	T1S	11E	419864
516	HC 284	2012	104914	SW 1/4 Sec 19	T1S	12E	419865
517	HC 285	2012	104915	SW 1/4 Sec 19	T1S	12E	419866

RECEIVED
 STATE OFFICE

45

518	HC 286	2012	104916	SW 1/4 Sec 20	T1S	12E	419867
519	HC 287	2012	104917	SW 1/4 Sec 20	T1S	12E	419868
520	HC 288	2012	104918	NW 1/4 Sec 30	T1S	12E	419869
521	HC 289	2012	104919	NW 1/4 Sec 30	T1S	12E	419870
522	HC 290	2012	104920	NW 1/4 Sec 30	T1S	12E	419871
523	HC 291	2012	104921	NW 1/4 Sec 25	T1S	11E	419872
524	HC 293	2012	104922	NW 1/4 Sec 25	T1S	11E	419873
525	HC 294	2012	104923	NW 1/4 Sec 25	T1S	11E	419874
526	HC 295	2012	104924	NW 1/4 Sec 25	T1S	11E	419875
527	HC 296	2012	104925	NW 1/4 Sec 25	T1S	11E	419876
528	HC 297	2012	104926	NW 1/4 Sec 25	T1S	11E	419877
529	HC 298	2012	104927	NW 1/4 Sec 25	T1S	11E	419878
530	HC 299	2012	104928	NW 1/4 Sec 25	T1S	11E	419879
531	HC 300	2012	104929	NW 1/4 Sec 25	T1S	11E	419880
532	HC 301	2012	104930	NE 1/4 Sec 26	T1S	11E	419881
533	HC 302	2012	104931	NE 1/4 Sec 26	T1S	11E	419882
534	HC 303	2012	104932	NE 1/4 Sec 26	T1S	11E	419883
535	HC 304	2012	104933	NE 1/4 Sec 26	T1S	11E	419884
536	HC 305	2012	104934	NE 1/4 Sec 26	T1S	11E	419885
537	HC 306	2012	104935	NW 1/4 Sec 26	T1S	11E	419886
538	HC 307	2012	104936	NW 1/4 Sec 26	T1S	11E	419887
539	HC 308	2012	104937	NW 1/4 Sec 26	T1S	11E	419888
540	HC 309	2012	104938	NW 1/4 Sec 26	T1S	11E	419889
541	HC 310	2012	104939	NE 1/4 Sec 27	T1S	11E	419890
542	HC 311	2012	104940	NE 1/4 Sec 27	T1S	11E	419891
543	HC 312	2012	104941	NE 1/4 Sec 27	T1S	11E	419892
544	HC 313	2012	104942	NE 1/4 Sec 27	T1S	11E	419893
545	HC 314	2012	104943	NW 1/4 Sec 27	T1S	11E	419894
546	HC 315	2012	104944	NW 1/4 Sec 27	T1S	11E	419895
547	HC 316	2012	104945	NW 1/4 Sec 27	T1S	11E	419896
548	HC 317	2012	104946	NW 1/4 Sec 27	T1S	11E	419897
549	HC 318	2012	104947	NW 1/4 Sec 27	T1S	11E	419898
550	HC 319	2012	104948	SW 1/4 Sec 27	T1S	11E	419899
551	HC 320	2012	104949	SW 1/4 Sec 27	T1S	11E	419900
552	HC 321	2012	104950	SW 1/4 Sec 27	T1S	11E	419901
553	HC 322	2012	104951	SW 1/4 Sec 27	T1S	11E	419902
554	HC 323	2012	104952	NE 1/4 Sec 27	T1S	11E	419903
555	HC 324	2012	104953	SE 1/4 Sec 27	T1S	11E	419904
556	HC 325	2012	104954	SE 1/4 Sec 27	T1S	11E	419905
557	HC 326	2012	104955	SE 1/4 Sec 27	T1S	11E	419906
558	HC 327	2012	104956	SE 1/4 Sec 27	T1S	11E	419907
559	HC 328	2012	104957	SW 1/4 Sec 26	T1S	11E	419908
560	HC 329	2012	104958	SW 1/4 Sec 26	T1S	11E	419909
561	HC 330	2012	104959	SW 1/4 Sec 26	T1S	11E	419910

RECEIVED
 2015 OCT 19
 5130

44

562	HC 331	2012	104960	SW 1/4 Sec 26	T1S	11E	419911
563	HC 332	2012	104961	NE 1/4 Sec 26	T1S	11E	419912
564	HC 333	2012	104962	SE 1/4 Sec 26	T1S	11E	419913
565	HC 334	2012	104963	SE 1/4 Sec 26	T1S	11E	419914
566	HC 335	2012	104964	SE 1/4 Sec 26	T1S	11E	419915
567	HC 336	2012	104965	SE 1/4 Sec 26	T1S	11E	419916
568	HC 337	2012	104966	SW 1/4 Sec 25	T1S	11E	419917
569	HC 338	2012	104967	SW 1/4 Sec 25	T1S	11E	419918
570	HC 339	2012	104968	SW 1/4 Sec 25	T1S	11E	419919
571	HC 340	2012	104969	SW 1/4 Sec 25	T1S	11E	419920
572	HC 341	2012	104970	SE 1/4 Sec 25	T1S	11E	419921
573	HC 342	2012	104971	SE 1/4 Sec 25	T1S	11E	419922
574	HC 343	2012	104972	SE 1/4 Sec 25	T1S	11E	419923
575	HC 344	2012	104973	SE 1/4 Sec 25	T1S	11E	419924
576	HC 345	2012	104974	SE 1/4 Sec 25	T1S	11E	419925
577	HC 346	2012	104975	SW 1/4 Sec 30	T1S	12E	419926
578	HC 347	2012	104976	SW 1/4 Sec 30	T1S	12E	419927
579	HC 348	2012	104977	NW 1/4 Sec 30	T1S	12E	419928
580	HC 349	2012	104978	NW 1/4 Sec 30	T1S	12E	419929
581	HC 350	2012	104979	SW 1/4 Sec 30	T1S	12E	419930
582	HC 351	2012	104980	NE 1/4 Sec 30	T1S	12E	419931
583	HC 352	2012	104981	NE 1/4 Sec 30	T1S	12E	419932
584	HC 353	2012	104982	NE 1/4 Sec 30	T1S	12E	419933
585	HC 354	2012	104983	NE 1/4 Sec 30	T1S	12E	419934
586	HC 355	2012	104984	SE 1/4 Sec 30	T1S	12E	419935
587	HC 356	2012	104985	SE 1/4 Sec 30	T1S	12E	419936
588	HC 357	2012	104986	SE 1/4 Sec 30	T1S	12E	419937
589	HC 358	2012	104987	SE 1/4 Sec 30	T1S	12E	419938
590	HC 359	2012	104988	SW 1/4 Sec 30	T1S	12E	419939
591	HC 360	2012	104989	SW 1/4 Sec 30	T1S	12E	419940
592	HC 361	2012	104990	SW 1/4 Sec 30	T1S	12E	419941
593	HC 362	2012	104991	SW 1/4 Sec 30	T1S	12E	419942
594	HC 363	2012	104992	SW 1/4 Sec 30	T1S	12E	419943
595	HC 364	2012	104993	SE 1/4 Sec 25	T1S	11E	419944
596	HC 365	2012	104994	SE 1/4 Sec 25	T1S	11E	419945
597	HC 366	2012	104995	SE 1/4 Sec 25	T1S	11E	419946
598	HC 367	2012	104996	SE 1/4 Sec 25	T1S	11E	419947
599	HC 368	2012	104997	SW 1/4 Sec 25	T1S	11E	419948
600	HC 369	2012	104998	SW 1/4 Sec 25	T1S	11E	419949
601	HC 370	2012	104999	SW 1/4 Sec 25	T1S	11E	419950
602	HC 371	2012	105000	SW 1/4 Sec 25	T1S	11E	419951
603	HC 372	2012	105001	SW 1/4 Sec 25	T1S	11E	419952
604	HC 373	2012	105002	SE 1/4 Sec 26	T1S	11E	419953
605	HC 374	2012	105003	SE 1/4 Sec 26	T1S	11E	419954

RECEIVED

606	HC 375	2012	105004	SE 1/4 Sec 26	T1S	11E	419955
607	HC 376	2012	105005	SE 1/4 Sec 26	T1S	11E	419956
608	HC 377	2012	105006	SE 1/4 Sec 26	T1S	11E	419957
609	HC 378	2012	105007	SW 1/4 Sec 26	T1S	11E	419958
610	HC 379	2012	105008	SW 1/4 Sec 26	T1S	11E	419959
611	HC 380	2012	105009	SW 1/4 Sec 26	T1S	11E	419960
612	HC 381	2012	105010	SW 1/4 Sec 26	T1S	11E	419961
613	HC 382	2012	105011	SE 1/4 Sec 27	T1S	11E	419962
614	HC 383	2012	105012	SE 1/4 Sec 27	T1S	11E	419963
615	HC 384	2012	105013	SE 1/4 Sec 27	T1S	11E	419964
616	HC 385	2012	105014	SE 1/4 Sec 27	T1S	11E	419965
617	HC 386	2012	105015	SE 1/4 Sec 27	T1S	11E	419966
618	HC 387	2012	105016	SW 1/4 Sec 27	T1S	11E	419967
619	HC 388	2012	105017	SW 1/4 Sec 27	T1S	11E	419968
620	HC 389	2012	105018	SW 1/4 Sec 27	T1S	11E	419969
621	HC 390	2012	105019	SW 1/4 Sec 27	T1S	11E	419970
622	HC 391	2012	105020	SW 1/4 Sec 27	T1S	11E	419971
623	HC 392	2012	105021	SW 1/4 Sec 27	T1S	11E	419972
624	HC 393	2012	105022	SW 1/4 Sec 27	T1S	11E	419973
625	HC 394	2012	105023	SW 1/4 Sec 27	T1S	11E	419974
626	HC 395	2012	105024	SE 1/4 Sec 27	T1S	11E	419975
627	HC 396	2012	105025	SE 1/4 Sec 27	T1S	11E	419976
628	HC 397	2012	105026	SE 1/4 Sec 27	T1S	11E	419977
629	HC 398	2012	105027	SE 1/4 Sec 27	T1S	11E	419978
630	HC 399	2012	105028	SE 1/4 Sec 27	T1S	11E	419979
631	HC 400	2012	105029	SW 1/4 Sec 26	T1S	11E	419980
632	HC 401	2012	105030	SW 1/4 Sec 26	T1S	11E	419981
633	HC 402	2012	105031	SW 1/4 Sec 26	T1S	11E	419982
634	HC 403	2012	105032	SW 1/4 Sec 26	T1S	11E	419983
635	HC 405	2012	105033	SE 1/4 Sec 26	T1S	11E	419984
636	HC 406	2012	105034	SE 1/4 Sec 26	T1S	11E	419985
637	HC 407	2012	105035	SE 1/4 Sec 26	T1S	11E	419986
638	HC 408	2012	105036	SE 1/4 Sec 26	T1S	11E	419987
639	HC 409	2012	105037	SE 1/4 Sec 26	T1S	11E	419988
640	HC 410	2012	105038	SW 1/4 Sec 25	T1S	11E	419989
641	HC 411	2012	105039	SW 1/4 Sec 25	T1S	11E	419990
642	HC 412	2012	105040	SW 1/4 Sec 25	T1S	11E	419991
643	HC 413	2012	105041	SW 1/4 Sec 25	T1S	11E	419992
644	HC 414	2012	105042	SW 1/4 Sec 25	T1S	11E	419993
645	HC 415	2012	105043	SE 1/4 Sec 25	T1S	11E	419994
646	HC 416	2012	105044	SE 1/4 Sec 25	T1S	11E	419995
647	HC 417	2012	105045	SE 1/4 Sec 25	T1S	11E	419996
648	HC 418	2012	105046	SE 1/4 Sec 25	T1S	11E	419997
649	HC 419	2012	105047	SW 1/4 Sec 30	T1S	12E	419998

RECEIVED
AZ STATE OFFICE
APR 10 10 10 AM '12

650	HC 420	2012	105048	SW 1/4 Sec 30	T1S	12E	419999
651	HC 421	2012	105049	SW 1/4 Sec 30	T1S	12E	420000
652	HC 422	2012	105050	SW 1/4 Sec 30	T1S	12E	420001
653	HC 423	2012	105051	SW 1/4 Sec 30	T1S	12E	420002
654	HC 424	2012	105052	SE 1/4 Sec 30	T1S	12E	420003
655	HC 425	2012	105053	SE 1/4 Sec 30	T1S	12E	420004
656	HC 426	2012	105054	SE 1/4 Sec 30	T1S	12E	420005
657	HC 427	2012	105055	SE 1/4 Sec 30	T1S	12E	420006
658	HC 428	2012	105056	NW 1/4 Sec 31	T1S	12E	420007
659	HC 429	2012	105057	NW 1/4 Sec 31	T1S	12E	420008
660	HC 430	2012	105058	NW 1/4 Sec 31	T1S	12E	420009
661	HC 431	2012	105059	NE 1/4 Sec 36	T1S	11E	420010
662	HC 432	2012	105061	NE 1/4 Sec 36	T1S	11E	420011
663	HC 433	2012	105062	NE 1/4 Sec 36	T1S	11E	420012
664	HC 434	2012	105063	NE 1/4 Sec 36	T1S	11E	420013
665	HC 435	2012	105064	NW 1/4 Sec 36	T1S	11E	420014
666	HC 436	2012	105065	NW 1/4 Sec 36	T1S	11E	420015
667	HC 437	2012	105066	NW 1/4 Sec 36	T1S	11E	420016
668	HC 438	2012	105067	NW 1/4 Sec 36	T1S	11E	420017
669	HC 439	2012	105068	NW 1/4 Sec 36	T1S	11E	420018
670	HC 440	2012	105069	NE 1/4 Sec 35	T1S	11E	420019
671	HC 441	2012	105070	NE 1/4 Sec 35	T1S	11E	420020
672	HC 442	2012	105071	NE 1/4 Sec 35	T1S	11E	420021
673	HC 443	2012	105072	NE 1/4 Sec 35	T1S	11E	420022
674	HC 444	2012	105073	NE 1/4 Sec 35	T1S	11E	420023
675	HC 445	2012	105074	NW 1/4 Sec 35	T1S	11E	420024
676	HC 446	2012	105075	NW 1/4 Sec 35	T1S	11E	420025
677	HC 447	2012	105076	NW 1/4 Sec 35	T1S	11E	420026
678	HC 448	2012	105077	NW 1/4 Sec 35	T1S	11E	420027
679	HC 449	2012	105078	NW 1/4 Sec 35	T1S	11E	420028
680	HC 450	2012	105079	SE 1/4 Sec 35	T1S	11E	420029
681	HC 451	2012	105080	SE 1/4 Sec 35	T1S	11E	420030
682	HC 452	2012	105081	SE 1/4 Sec 35	T1S	11E	420031
683	HC 453	2012	105082	SW 1/4 Sec 36	T1S	11E	420032
684	HC 454	2012	105083	SW 1/4 Sec 36	T1S	11E	420033
685	HC 455	2012	105084	SW 1/4 Sec 36	T1S	11E	420034
686	HC 456	2012	105085	SW 1/4 Sec 36	T1S	11E	420035
687	HC 457	2012	105086	SE 1/4 Sec 36	T1S	11E	420036
688	HC 458	2012	105087	SE 1/4 Sec 36	T1S	11E	420037
689	HC 459	2012	105088	SE 1/4 Sec 36	T1S	11E	420038
690	HC 460	2012	105089	SE 1/4 Sec 36	T1S	11E	420039
691	HC 461	2012	105090	SE 1/4 Sec 36	T1S	11E	420040
692	HC 462	2012	105091	SW 1/4 Sec 31	T1S	12E	420041
693	HC 463	2012	105092	SW 1/4 Sec 31	T1S	12E	420042

RECEIVED

694	HC 464	2012	105093	SW 1/4 Sec 31	T1S	12E	420043
695	HC 465	2012	105094	SW 1/4 Sec 31	T1S	12E	420044
696	HC 466	2012	105095	SW 1/4 Sec 31	T1S	12E	420045
697	HC 467	2012	105096	SW 1/4 Sec 31	T1S	12E	420046
698	HC 468	2012	105097	SE 1/4 Sec 36	T1S	11E	420047
699	HC 469	2012	105098	SE 1/4 Sec 36	T1S	11E	420048
700	HC 470	2012	105099	SE 1/4 Sec 36	T1S	11E	420049
701	HC 471	2012	105100	SE 1/4 Sec 36	T1S	11E	420050
702	HC 472	2012	105101	SW 1/4 Sec 36	T1S	11E	420051
703	HC 473	2012	105102	SW 1/4 Sec 36	T1S	11E	420052
704	HC 474	2012	105103	SW 1/4 Sec 36	T1S	11E	420053
705	HC 475	2012	105104	SW 1/4 Sec 36	T1S	11E	420054
706	HC 476	2012	105105	SW 1/4 Sec 36	T1S	11E	420055
707	HC 477	2012	105106	SE 1/4 Sec 35	T1S	11E	420056
708	HC 481	2012	105107	NW 1/4 Sec 30	T1S	12E	420057
709	HC 482	2012	105108	SW 1/4 Sec 20	T1S	12E	420058
710	HC 483	2012	105109	NW 1/4 Sec 20	T1S	12E	420059
711	HC 484	2012	105110	NW 1/4 Sec 20	T1S	12E	420060
712	HC 485	2012	105111	SE 1/4 Sec 17	T1S	12E	420061
713	HC 486	2012	105112	SW 1/4 Sec 20	T1S	12E	420062
714	HC 487	2012	105113	NE 1/4 Sec 13	T1S	11E	420063
715	HC 488	2012	105060	NE 1/4 Sec 13	T1S	11E	420064
716	Smashley 1	2013	64159	NE 1/4 Section 1	2S	11E	424465
717	Smashley 2	2013	64160	NW 1/4 Section 1	2S	11E	424466
718	Smashley 13	2013	64171	NE 1/4 Section 3	2S	11E	424477
719	Smashley 14	2013	64172	SE 1/4 Section 3	2S	11E	424478
720	Smashley 15	2013	64173	SW 1/4 Section 2	2S	11E	424479
721	Smashley 16	2013	64174	SW 1/4 Section 2	2S	11E	424480
722	Smashley 17	2013	64175	SE 1/4 Section 2	2S	11E	424481
723	Smashley 18	2013	64176	SE 1/4 Section 2	2S	11E	424482
724	Smashley 21	2013	64179	SE 1/4 Section 2	2S	11E	424485
725	Smashley 22	2013	64180	SE 1/4 Section 2	2S	11E	424486
726	Smashley 23	2013	64181	SW 1/4 Section 1	2S	11E	424487
727	Smashley 32	2013	64190	SW 1/4 Section 6	2S	12E	424496
728	Smashley 33	2013	64191	SW 1/4 Section 6	2S	12E	424497
729	Smashley 34	2013	64192	SE 1/4 Section 6	2S	12E	424498
730	Smashley 35	2013	64193	SE 1/4 Section 6	2S	12E	424499
731	Smashley 36	2013	64194	SE 1/4 Section 6	2S	12E	424500
732	Smashley 37	2013	64195	NW 1/4 Section 6	2S	12E	424501
733	Smashley 38	2013	64196	NW 1/4 Section 6	2S	12E	424502
734	Smashley 39	2013	64197	NE 1/4 Section 6	2S	12E	424503
735	Smashley 40	2013	64198	NE 1/4 Section 6	2S	12E	424504
736	Smashley 45	2013	64203	NW 1/4 Section 6	2S	12E	424509
737	Smashley 46	2013	64204	NW 1/4 Section 6	2S	12E	424510

RECEIVED
 4/

738	Smashley 47	2013	64205	NW 1/4 Section 6	2S	12E	424511
739	Smashley 48	2013	64206	NE 1/4 Section 6	2S	12E	424512
740	Smashley 49	2013	64207	NE 1/4 Section 6	2S	12E	424513
741	Smashley 50	2013	64208	NE 1/4 Section 1	2S	11E	424514
742	Smashley 51	2013	64209	NE 1/4 Section 1	2S	11E	424515
743	Smashley 52	2013	64210	NW 1/4 Section 1	2S	11E	424516
744	Smashley 53	2013	64211	NW 1/4 Section 1	2S	11E	424517
745	Smashley 54	2013	64212	NE 1/4 Section 1	2S	11E	424518
746	Smashley 55	2013	64213	NE 1/4 Section 1	2S	11E	424519
747	Smashley 56	2013	64214	NW 1/4 Section 1	2S	11E	424520
748	Smashley 57	2013	64215	NW 1/4 Section 1	2S	11E	424521
749	Smashley 58	2013	64216	NW 1/4 Section 1	2S	11E	424522
750	Smashley 59	2013	64217	NE 1/4 Section 2	2S	11E	424523
751	Smashley 60	2013	64218	NE 1/4 Section 2	2S	11E	424524
752	Smashley 61	2013	64219	NW 1/4 Section 2	2S	11E	424525
753	Smashley 62	2013	64220	NW 1/4 Section 2	2S	11E	424526
754	Smashley 63	2013	64221	NE 1/4 Section 2	2S	11E	424527
755	Smashley 64	2013	64222	NE 1/4 Section 2	2S	11E	424528
756	Smashley 65	2013	64223	NW 1/4 Section 2	2S	11E	424529
757	Smashley 66	2013	64224	NW 1/4 Section 2	2S	11E	424530
758	Smashley 67	2013	64225	NE 1/4 Section 3	2S	11E	424531
759	Smashley 68	2013	64226	SE 1/4 Section 3	2S	11E	424532
760	Smashley 69	2013	64227	SW 1/4 Section 2	2S	11E	424533
761	Smashley 70	2013	64228	SW 1/4 Section 2	2S	11E	424534
762	Smashley 71	2013	64229	SE 1/4 Section 2	2S	11E	424535
763	Smashley 72	2013	64230	SE 1/4 Section 2	2S	11E	424536
764	Smashley 73	2013	64231	SW 1/4 Section 2	2S	11E	424537
765	Smashley 74	2013	64232	SW 1/4 Section 2	2S	11E	424538
766	Smashley 75	2013	64233	SE 1/4 Section 2	2S	11E	424539
767	Smashley 76	2013	64234	SE 1/4 Section 2	2S	11E	424540
768	Smashley 77	2013	64235	SE 1/4 Section 2	2S	11E	424541
769	Smashley 78	2013	64236	NE 1/4 Section 35	1S	11E	424542
770	Smashley 79	2013	64237	NE 1/4 Section 35	1S	11E	424543
771	Smashley 81	2013	64239	SW 1/4 Section 35	1S	11E	424545
772	Smashley 82	2013	64240	SW 1/4 Section 35	1S	11E	424546
773	Smashley 83	2013	64241	SE 1/4 Section 36	1S	11E	424547
774	Smashley 84	2013	64242	SE 1/4 Section 36	1S	11E	424548
775	Smashley 85	2013	64243	SE 1/4 Section 36	1S	11E	424549
776	Smashley 86	2013	64244	SE 1/4 Section 36	1S	11E	424550
777	Smashley 87	2013	64245	SW 1/4 Section 36	1S	11E	424551
778	Smashley 88	2013	64246	SW 1/4 Section 36	1S	11E	424552
779	Smashley 89	2013	64247	SE 1/4 Section 35	1S	11E	424553
780	Smashley 91	2013	64249	NW 1/4 Section 2	2S	11E	424555
781	Wiley Bill #1	2007	8407	NE 1/4 Section 13	1 S	13 E	377139

RECEIVED
 JUN 10 10 10 AM '13
 STATE DEPT.

782	Wiley Bill #2	2007	8408	SW1/4 Section 13	1 S	13 E	377140	7
783	Wiley Bill #3	2007	8409	SW1/4 Section 13	1 S	13 E	377141	
784	Wiley Bill #4	2007	8410	SE1/4 Section 13	1 S	13 E	377142	
785	Wiley Bill #5	2007	8411	SE1/4 Section 13	1 S	13 E	377143	
786	Wiley Bill #6	2007	8412	SE1/4 Section 13	1 S	13 E	377144	
787	Wiley Bill #7	2007	8413	SE1/4 Section 13	1 S	13 E	377145	
788	Wiley Bill #8	2007	8414	SE1/4 & NE1/4 Sec 13	1 S	13 E	377146	
789	Wiley Bill #9	2007	8415	NE1/4 Section 13	1 S	13 E	377147	
790	Wiley Bill #10	2007	8416	NE1/4 Section 13	1 S	13 E	377148	
791	Wiley Bill #11	2007	8417	SE1/4 Section 13	1 S	13 E	377149	
792	Wiley Bill #12	2007	8418	NE1/4 & SE1/4 Sec 13	1 S	13 E	377150	
793	Wiley Bill #13	2007	8419	SW1/4 Sectin 18	1 S	14 E	377151	
794	Wiley Bill #14	2007	8420	NW1/4 & SW1/4 Sec18	1 S	14 E	377152	
795	Wiley Bill #15	2007	8421	SW1/4 Section 18	1 S	14 E	377153	
796	Wiley Bill #16	2007	8422	NW1/4 & SW1/4 Sec18	1 S	14 E	377154	
797	Wiley Bill #17	2007	8423	SW1/4 Section18	1 S	14 E	377155	
798	Wiley Bill #18	2007	8424	NW1/4 & SW1/4 Sec18	1 S	14 E	377156	
799	Wiley Bill #19	2007	8425	NW1/4 & SW1/4 Sec18	1 S	14 E	377157	
800	Wiley Bill #21	2007	8426	NW1/4 Section 18	1 S	14 E	377158	
801	Wiley Bill #22	2007	8427	NW1/4 Section 18	1 S	14 E	377159	
802	Wiley Bill #23	2007	8428	NW1/4 Section 18	1 S	14 E	377160	
803	Wiley Bill #24	2007	8429	NW1/4 Section 18	1 S	14 E	377161	J
804	Wiley Bill #28	2007	1030	SW1/4 Section 18	1 S	14 E	377165	J
805	Wiley Bill #29	2007	1031	NE1/4 Section 18	1 S	14 E	377166	J
806	Smashley 101	2014	38100	Section 1 NE 1/4	1S	11E	428432	J
807	Smashley 102	2014	38101	Section 1 NW 1/4	1S	11E	428433	
808	Smashley 113	2014	38102	Section 3 NE 1/4	1S	11E	428434	
809	Smashley 114	2014	38103	Section 3 NE 1/4	1S	11E	428435	
810	Smashley 115	2014	38104	Section 2 NW 1/4	1S	11E	428436	
811	Smashley 116	2014	38105	Section 2 NW 1/4	1S	11E	428437	J
812	Smashley 117	2014	38106	Section 2 NE 1/4	1S	11E	428438	J
813	Smashley 121	2014	38108	Section 2 NE 1/4	1S	11E	428440	J
814	Smashley 122	2014	38109	Section 2 NE 1/4	1S	11E	428441	
815	Smashley 123	2014	38110	Section 2 NE 1/4	1S	11E	428442	
816	Smashley 131	2014	38111	Section 6 NW 1/4	1S	12E	428443	
817	Smashley 132	2014	38112	Section 6 NW 1/4	1S	12E	428444	
818	Smashley 133	2014	38113	Section 6 NW 1/4	1S	12E	428445	
819	Smashley 134	2014	38114	Section 6 NE 1/4	1S	12E	428446	
820	Smashley 135	2014	38115	Section 6 NE 1/4	1S	12E	428447	
821	Smashley 136	2014	38116	Section 6 SW 1/4	1S	12E	428448	
822	Smashley 137	2014	38117	Section 6 NW 1/4	1S	12E	428449	
823	Smashley 138	2014	38118	Section 6 NW 1/4	1S	12E	428450	
824	Smashley 139	2014	38119	Section 6 NE 1/4	1S	12E	428451	
825	Smashley 140	2014	38120	Section 6 NE 1/4	1S	12E	428452	J

RECEIVED

826	Smashley 149	2014	38121	Section 6 SW 1/4	1S	12E	428453
827	Smashley 150	2014	38122	Section 1 NE 1/4	1S	11E	428454
828	Smashley 151	2014	38123	Section 1 SE 1/4	1S	11E	428455
829	Smashley 152	2014	38124	Section 1 SW 1/4	1S	11E	428456
830	Smashley 153	2014	38125	Section 1 SW 1/4	1S	11E	428457
831	Smashley 154	2014	38126	Section 1 SE 1/4	1S	11E	428458
832	Smashley 155	2014	38127	Section 1 SE 1/4	1S	11E	428459
833	Smashley 156	2014	38128	Section 1 SW 1/4	1S	11E	428460
834	Smashley 157	2014	38129	Section 1 SW 1/4	1S	11E	428461
835	Smashley 158	2014	38130	Section 1 SW 1/4	1S	11E	428462
836	Supie 1	2012	20306	NW1/4 Section 27	1S	12E	414403
837	Supie 2	2012	20307	NE 1/4 Section 27	1S	12E	414404
838	Supie 3	2012	20308	NE 1/4 Section 27	1S	12E	414405
839	Supie 4	2012	20309	NW 1/4 Section 26	1S	12E	414406
840	Supie 5	2012	20310	NW 1/4 Section 26	1S	12E	414407
841	Supie 6	2012	20311	NW 1/4 Section 26	1S	12E	414408
842	Supie 7	2012	20312	NW 1/4 Section 26	1S	12E	414409
843	Supie 8	2012	20313	NE 1/4 Section 27	1S	12E	414410
844	Supie 9	2012	20314	NE 1/4 Section 27	1S	12E	414411
845	Supie 10	2012	20315	NE 1/4 Section 27	1S	12E	414412
846	Supie 11	2012	20316	NE 1/4 Section 27	1S	12E	414413
847	Supie 12	2012	20317	NW 1/4 Section 27	1S	12E	414414
848	Supie 13	2012	20318	NW 1/4 Section 26	1S	12E	414415
849	Supie 14	2012	20319	NE 1/4 Section 26	1S	12E	414416
850	Supie 15	2012	20320	NE 1/4 Section 26	1S	12E	414417
851	Supie 16	2012	20321	NW 1/4 Section 26	1S	12E	414418
852	Supie 17	2012	20322	NW 1/4 Section 26	1S	12E	414419
853	Supie 18	2012	20323	NE 1/4 Section 26	1S	12E	414420
854	Supie 19	2012	20324	NE 1/4 Section 26	1S	12E	414421
855	Supie 20	2012	20325	NW 1/4 Section 26	1S	12E	414422
856	Supie 21	2012	20326	SW 1/4 Section 27	1S	12E	414423
857	Supie 22	2012	20327	SW 1/4 Section 27	1S	12E	414424
858	Supie 23	2013	9777	NE 1/4 Section 23	1S	12E	420976
859	Supie 24	2013	9778	SE 1/4 Section 23	1S	12E	420977
860	Supie 25	2013	9779	SE 1/4 Section 23	1S	12E	420978
861	Supie 26	2013	9780	SE 1/4 Section 23	1S	12E	420979
862	Supie 27	2013	9781	SW 1/4 Section 24	1S	12E	420980
863	Supie 28	2013	9782	SE 1/4 Section 23	1S	12E	420981
864	Supie 29	2013	9783	SE 1/4 Section 23	1S	12E	420982
865	Supie 30	2013	9784	SE 1/4 Section 23	1S	12E	420983
866	Supie 31	2013	9785	SW 1/4 Section 23	1S	12E	420984
867	Supie 32	2013	9786	SW 1/4 Section 23	1S	12E	420985
868	Supie 33	2013	9787	SE 1/4 Section 23	1S	12E	420986
869	Supie 34	2013	9788	SE 1/4 Section 23	1S	12E	420987

RECEIVED
STATE DEPT.

870	Supie 35	2013	9789	SE 1/4 Section 23	1S	12E	420988
871	Supie 36	2013	9790	SE 1/4 Section 23	1S	12E	420989
872	Supie 37	2013	9791	SW 1/4 Section 23	1S	12E	420990
873	Supie 38	2013	9792	SW 1/4 Section 23	1S	12E	420991
874	HC 489	2013	9667	NW 1/4 Section 5	1S	12E	420866
875	HC 490	2013	9668	NW 1/4 Section 5	1S	12E	420867
876	HC 491	2013	9669	NW 1/4 Section 5	1S	12E	420868
877	HC 492	2013	9670	NW 1/4 Section 5	1S	12E	420869
878	HC 493	2013	9671	NE 1/4 Section 6	1S	12E	420870
879	HC 494	2013	9672	NE 1/4 Section 6	1S	12E	420871
880	HC 495	2013	9673	NE 1/4 Section 6	1S	12E	420872
881	HC 496	2013	9674	NE 1/4 Section 6	1S	12E	420873
882	HC 497	2013	9675	NW 1/4 Section 6	1S	12E	420874
883	HC 498	2013	9676	NW 1/4 Section 6	1S	12E	420875
884	HC 499	2013	9677	NW 1/4 Section 6	1S	12E	420876
885	HC 500	2013	9678	NW 1/4 Section 6	1S	12E	420877
886	HC 501	2013	9679	NW 1/4 Section 6	1S	12E	420878
887	HC 502	2013	9680	NE 1/4 Section 1	1S	12E	420879
888	HC 503	2013	9681	NE 1/4 Section 1	1S	12E	420880
889	HC 504	2013	9682	NW 1/4 Section 6	1S	12E	420881
890	HC 505	2013	9683	NW 1/4 Section 6	1S	12E	420882
891	HC 506	2013	9684	NW 1/4 Section 6	1S	12E	420883
892	HC 507	2013	9685	NW 1/4 Section 6	1S	12E	420884
893	HC 508	2013	9686	NE 1/4 Section 6	1S	12E	420885
894	HC 509	2013	9687	NE 1/4 Section 6	1S	12E	420886
895	HC 510	2013	9688	NE 1/4 Section 6	1S	12E	420887
896	HC 511	2013	9689	NE 1/4 Section 6	1S	12E	420888
897	HC 512	2013	9690	NE 1/4 Section 6	1S	12E	420889
898	HC 513	2013	9691	NW 1/4 Section 5	1S	12E	420890
899	HC 514	2013	9692	NW 1/4 Section 5	1S	12E	420891
900	HC 515	2013	9693	NW 1/4 Section 5	1S	12E	420892
901	HC 516	2013	9694	NW 1/4 Section 5	1S	12E	420893
902	HC 517	2013	9695	SW 1/4 Section 5	1S	12E	420894
903	HC 518	2013	9696	SW 1/4 Section 5	1S	12E	420895
904	HC 519	2013	9697	SW 1/4 Section 5	1S	12E	420896
905	HC 520	2013	9698	SW 1/4 Section 5	1S	12E	420897
906	HC 521	2013	9699	SE 1/4 Section 6	1S	12E	420898
907	HC 522	2013	9700	SE 1/4 Section 6	1S	12E	420899
908	HC 523	2013	9701	SE 1/4 Section 6	1S	12E	420900
909	HC 524	2013	9702	SE 1/4 Section 6	1S	12E	420901
910	HC 525	2013	9703	SW 1/4 Section 6	1S	12E	420902
911	HC 526	2013	9704	SW 1/4 Section 6	1S	12E	420903
912	HC 527	2013	9705	SW 1/4 Section 6	1S	12E	420904
913	HC 528	2013	9706	SW 1/4 Section 6	1S	12E	420905

RECEIVED
 ARIZONA STATE DEPT OF
 LAND & WATER
 AUG 10 2013

914	HC 529	2013	9707	SW 1/4 Section 6	1S	12E	420906
915	HC 530	2013	9708	SE 1/4 Section 1	1S	12E	420907
916	HC 531	2013	9709	NE 1/4 Section 12	1S	12E	420908
917	HC 532	2013	9710	NW 1/4 Section 7	1S	12E	420909
918	HC 533	2013	9711	NW 1/4 Section 7	1S	12E	420910
919	HC 534	2013	9712	NW 1/4 Section 7	1S	12E	420911
920	HC 535	2013	9713	NW 1/4 Section 7	1S	12E	420912
921	HC 536	2013	9714	NW 1/4 Section 7	1S	12E	420913
922	HC 537	2013	9715	NE 1/4 Section 7	1S	12E	420914
923	HC 538	2013	9716	NE 1/4 Section 7	1S	12E	420915
924	HC 539	2013	9717	NE 1/4 Section 7	1S	12E	420916
925	HC 540	2013	9718	NE 1/4 Section 7	1S	12E	420917
926	HC 541	2013	9719	NW 1/4 Section 8	1S	12E	420918
927	HC 542	2013	9720	NW 1/4 Section 8	1S	12E	420919
928	HC 543	2013	9721	NW 1/4 Section 8	1S	12E	420920
929	HC 544	2013	9722	NW 1/4 Section 8	1S	12E	420921
930	HC 545	2013	9723	NE 1/4 Section 8	1S	12E	420922
931	HC 546	2013	9724	NE 1/4 Section 8	1S	12E	420923
932	HC 547	2013	9725	NE 1/4 Section 8	1S	12E	420924
933	HC 548	2013	9726	NE 1/4 Section 8	1S	12E	420925
934	HC 549	2013	9727	NE 1/4 Section 8	1S	12E	420926
935	HC 550	2013	9728	NW 1/4 Section 8	1S	12E	420927
936	HC 551	2013	9729	NW 1/4 Section 8	1S	12E	420928
937	HC 552	2013	9730	NW 1/4 Section 8	1S	12E	420929
938	HC 553	2013	9731	NW 1/4 Section 8	1S	12E	420930
939	HC 554	2013	9732	NE 1/4 Section 7	1S	12E	420931
940	HC 555	2013	9733	NE 1/4 Section 7	1S	12E	420932
941	HC 556	2013	9734	NE 1/4 Section 7	1S	12E	420933
942	HC 557	2013	9735	NW 1/4 Section 7	1S	12E	420934
943	HC 558	2013	9736	Section 7	1S	12E	420935
944	HC 559	2013	9737	Section 7	1S	12E	420936
945	HC 560	2013	9738	Section 7	1S	12E	420937
946	HC 561	2013	9739	Section 7	1S	12E	420938
947	HC 562	2013	9740	Section 12	1S	12E	420939
948	HC 563	2013	9741	Section 12	1S	12E	420940
949	HC 564	2013	9742	Section 7	1S	12E	420941
950	HC 565	2013	9743	Section 7	1S	12E	420942
951	HC 566	2013	9744	Section 7	1S	12E	420943
952	HC 567	2013	9745	Section 7	1S	12E	420944
953	HC 568	2013	9746	Section 7	1S	12E	420945
954	HC 569	2013	9747	Section 7	1S	12E	420946
955	HC 570	2013	9748	Section 7	1S	12E	420947
956	HC 571	2013	9749	Section 7	1S	12E	420948
957	HC 572	2013	9750	Section 7	1S	12E	420949

PHOENIX, ARIZONA

2013 JUN 10 A 10:18

LAND STATE OFFICE

RECEIVED

49

958	HC 573	2013	9751	Section 8	1S	12E	420950	7
959	HC 574	2013	9752	Section 8	1S	12E	420951	
960	HC 575	2013	9753	Section 8	1S	12E	420952	
961	HC 576	2013	9754	Section 8	1S	12E	420953	
962	HC 577	2013	9755	Section 8	1S	12E	420954	
963	HC 578	2013	9756	Section 8	1S	12E	420955	
964	HC 579	2013	9757	Section 8	1S	12E	420956	
965	HC 580	2013	9758	Section 8	1S	12E	420957	
966	HC 581	2013	9759	Section 8	1S	12E	420958	
967	HC 582	2013	9760	Section 8	1S	12E	420959	
968	HC 583	2013	9761	Section 8	1S	12E	420960	
969	HC 584	2013	9762	Section 8	1S	12E	420961	
970	HC 585	2013	9763	Section 8	1S	12E	420962	
971	HC 586	2013	9764	Section 8	1S	12E	420963	
972	HC 587	2013	9765	Section 8	1S	12E	420964	
973	HC 588	2013	9766	Section 8	1S	12E	420965	
974	HC 589	2013	9767	Section 7	1S	12E	420966	
975	HC 590	2013	9768	Section 7	1S	12E	420967	
976	HC 591	2013	9769	Section 7	1S	12E	420968	
977	HC 592	2013	9770	Section 7	1S	12E	420969	
978	HC 593	2013	9771	Section 7	1S	12E	420970	
979	HC 594	2013	9772	Section 7	1S	12E	420971	
980	HC 595	2013	9773	Section 7	1S	12E	420972	
981	HC 596	2013	9774	Section 7	1S	12E	420973	
982	HC 597	2013	9775	Section 7	1S	12E	420974	
983	HC 598	2013	9776	Section 12	1S	12E	420975	

26

RECEIVED
 ILM AZ STATE OFFICE
 2015 AUG 10 A 10: 18
 PHOENIX, ARIZONA

United States Department of the Interior
Bureau of Land Management
 LANDS/RECREATION & PLANNING
 ONE N CENTRAL AVE
 PHOENIX, AZ 85004 -2203
 Phone: 602-417-9200

Receipt

No: 3362781

Transaction #: 3460787	
Date of Transaction: 08/10/2015	
CUSTOMER:	
RESOLUTION COPPER COMPANY PO BOX 1944 SUPERIOR, AZ 85173-1944 US	

LINE #	QTY	DESCRIPTION	REMARKS	UNIT PRICE	TOTAL
1	1.00	LOCATABLE MINERALS / MINING CLAIMS- NOT NEW-UNADJUD, ONE AUTH NO. ONLY / MINING CLAIM MONEY RECEIVED CASES: AMC366558/\$152365.00	2016 MAINT (983)	- n/a -	152365.00
TOTAL:					\$152,365.00

PAYMENT INFORMATION					
1	AMOUNT:	152365.00	POSTMARKED:	N/A	
	TYPE:	CHECK	RECEIVED:	08/10/2015	
	CHECK NO:	0080001150			
	NAME:	RESOLUTION COPPER 4700 S DAYBREAK PK WY SOUTH JORDAN UT 84095 US			

REMARKS

This receipt was generated by the automated BLM Collections and Billing System and is a paper representation of a portion of the official electronic record contained therein.

R. Am

Amc 60069

405551	356865	347702
420864	356933	348024
426152	359395	312984
427059	362903	46919
406339	365450	45684
	357097	316548
	315168	355456
	402476	355529
		356180
		356884

July 21, 2014

United States Department of Interior
 BUREAU OF LAND MANAGEMENT
 Arizona State Office
 Records Section
 One North Central
 Suite 800
 Phoenix, Arizona 85004


NOTICE OF INTENT TO HOLD
ANNUAL CLAIM MAINTENANCE FEES for 2014/2015,
By RESOLUTION COPPER MINING LLC.

To Whom It May Concern:

The Final Rule as published in the Federal Register implements provisions of the Interior Department and related agencies, *that a Statutorily Authorized Adjustment effective June 30, 2014 that requires an annual rental fee of \$155.00* for each unpatented mining claim and site located and held under the General Mining Law of 1872.

This will serve as notice that **RESOLUTION COPPER MINING LLC.**, a Delaware Corporation, whose address for purposes of this filing is **105 Magma Heights, Superior, Arizona 85273** intends to hold the mining claims and /or mill sites described in **Exhibit A** attached hereto for the assessment years **2014/2015**, by payment of the annual claim maintenance fee of \$155.00 per claim or site. Payment of **\$186,310.00** is made herewith for such assessment year for each of the unpatented lode claims and sites. The name, BLM serial number, book and page or index number of recording of the location notice is official records of Pinal County, Arizona, of which are set forth in **Exhibit A** attached hereto and by this reference incorporated herein.

Sincerely,




Sterling Hundley
Financial Operations Officer
As Manager
RESOLUTION COPPER COMPANY
RESOLUTION COPPER MINING LLC.

Telephone 520-689-3341

Cc: file

RECEIVED
 DLM AZ STATE OFFICE
 2014 JUL 29 A 9:26
 PHOENIX, ARIZONA

ENTERED
 JUL 30 2014
 BY: 

3087378

**RESOLUTION COPPER MINING LLC
NOTICE OF INTENT TO HOLD THE FOREGOING UNPATENTED MINING CLAIMS
FOR THE YEARS 2014/2015**

Name of Claim	Book of Records	Page	G&SRB&M Section	Township	Range	AMC
Red Brick 1 (Placer)	(160 ac) 38	262	NW1/4 4	2S	12E	60069
Apex	41	72	SW1/4 25	1S	12E	60083
Ash No. 1	40	272	SE 1/4 25	1S	12E	60084
Ash No. 6	40	276	NE1/4NW1/4 29	1S	13E	60085
Ash No. 8	40	278	NE1/4SE1/4SW1/4NW1/4 30	1S	13E	60086
Ash No. 9	40	279	NE1/4SE1/4 25	1S	12E	60087
Ash No. 10	40	280	NE1/4SE1/4 25	1S	12E	60088
Ash No. 11	40	281	NE1/4 25	1S	12E	60089
Ash No. 12	40	282	NE1/4 25, NW1/4 30	1S	12E	60090
Ash No. 13	40	283	NW1/4NE1/4 30, NW1/4 29	1S	13E	60091
Ash No. 14	40	284	NW1/4 29	1S	13E	60092
Ash No. 15	40	285	NW1/4NE1/4 29	1S	13E	60093
Ash No. 16	42	179	NW1/4NE1/4SE1/4SW1/4 25	1S	12E	60094
Ash No. 17	Dkt362	255	NE1/4 29	1S	13E	60095
Ash No. 18	Dkt362	256	NW1/4NE1/4 29	1S	13E	60096
Ash No. 19	Dkt362	257	NW1/4 29	1S	13E	60097
Ash No. 20	Dkt362	258	NW1/4 29	1S	13E	60098
Ash No. 21	Dkt362	259	NW1/4 29	1S	13E	60099
Ash No. 22	Dkt362	260	NW1/4NE1/4 30	1S	13E	60100
Ash No. 23	Dkt362	261	NE1/4 30	1S	13E	60101
Ash No. 24	Dkt362	262	NW1/4NE1/4 30	1S	13E	60102
Ash No. 25	Dkt362	263	NW1/4 30	1S	13E	60103
Ash No. 26	Dkt362	264	NE1/4 25	1S	12E	60104
Ash No. 27	Dkt362	265	NE1/4 25	1S	12E	60105
Ash No. 28	Dkt362	266	NE1/4 25	1S	12E	60106
Ash No. 29	Dkt362	267	NW1/4NE1/4 25	1S	12E	60107
Russ No. 8	Dkt687	360	NW1/4 25	1S	12E	60108
Russ No. 9	Dkt687	361	NW1/4 25	1S	12E	60109
Russ No. 10	Dkt687	362	NW1/4 25	1S	12E	60110
Russ No. 11	Dkt687	363	NW1/4 25	1S	12E	60111
Russ No. 12	Dkt687	364	NW1/4NE1/4 25	1S	12E	60112
Russ No. 13	Dkt687	365	NE1/4 26,SE1/4 23	1S	12E	60113
Russ No. 14	Dkt687	366	NE1/4 26,SE1/4 23	1S	12E	60114
Russ No. 15	Dkt687	367	NW1/425,NE1/426,SE1/423,S	1S	12E	60115
Russ No. 16	Dkt687	368	NW1/4 25,SW1/4 24	1S	12E	60116
Russ No. 17A	Dkt693	225	NW1/4 25,SW1/4 24	1S	12E	60118
Russ No. 18A	Dkt693	226	NW1/4 25,SW1/4 24	1S	12E	60117
Russ No. 19A	Dkt693	227	NW1/4 25,SW1/4 24	1S	12E	60119
Russ No. 20A	Dkt693	228	SE1/4SW1/4 24,NW1/4NE1/4	1S	12E	60120
Russ No. 21	Dkt687	373	SE1/4 24,NE1/4 25	1S	12E	60121
Russ No. 22	Dkt687	374	SE1/4 24,NE1/4 25	1S	12E	60122
Russ No. 23	Dkt687	375	SE1/4 24,NE1/4 25	1S	12E	60123
Russ No. 24	Dkt687	376	SE1/4 24,NE1/4 25	1S	12E	60124
Black Foot No. 1	F	351	SW1/4SE1/4 25	1S	12E	60125
Black Rock No. 1	41	73	SW1/4 25	1S	12E	60201
Hard Rock N. 8	H	461	SE1/4 36	1S	12E	60126
Hard Rock No. 13	39	43	SE/4 36	1S	12E	60129

1
2
3
4
5
6
7
8
9
10
11
12
13
14
15
16
17
18
19
20
21
22
23
24
25
26
27
28
29
30
31
32
33
34
35
36
37
38
39
40
41
42
43
44
45
46
47

RECEIVED
MAY 11 2015
AZ STATE OFFICE

Name of Claim	Book of Records	Page	G&SRB&M Section	Township	Range	AMC	
Hard Rock No. 14	39	44	SE1/4 36	1S	12E	60130	48
Monarch No. 1	F	354	SE1/4SW1/4 36	1S	12E	60131	49
Nadene	41	75	SE1/4 36	1S	12E	60132	50
Nadene No. 1	41	74	SE1/4 36	1S	12E	60133	51
Oak No. 9	34	69	NW1/4SE1/4SW1/4	1S	13E	60136	52
Oak No. 18	34	391	SW1/4 32	1S	13E	60141	53
Oak No. 19	34	392	SW1/4 32	1S	13E	60142	54
Oak No. 20	2002	66912	SW1/4, 32	1S	13E	60143	55
Oak No. 21	34	394	SW1/4 32,SE1/4SW1/4 31	1S	13E	60144	56
Oak No. 22	34	395	SW1/432,SE1/4SW1/431	1S	13E	60145	57
Oak No. 23	34	396	SW1/432,SE1/4SW1/431	1S	13E	60146	58
Oak No. 24	34	397	SW1/431	1S	12E	60147	59
Oak No. 25	34	398	SE1/436	1S	12E	60148	60
Oak No. 26	34	399	SE1/436	1S	12E	60149	61
Oak No. 27	34	400	SE1/436	1S	12E	60150	62
Pine No. 1	Dkt717	441	NW1/4SW1/436	1S	12E	60151	63
Pine No. 2	Dkt717	442	NW1/4NE1/4SE1/4SW1/436	1S	12E	60152	64
Pine No. 3	Dkt717	443	NE1/4SE1/436	1S	12E	60153	65
Pine No. 4	Dkt717	444	NE1/4SE1/436	1S	12E	60154	66
Pine No. 5	Dkt717	445	NE1/4SE1/436	1S	12E	60155	67
Pine No. 6	Dkt717	446	NE1/4SE1/436	1S	12E	60156	68
Pine No. 7	Dkt717	447	NE1/4SE1/436	1S	12E	60157	69
Pine No. 8	Dkt717	448	NE1/436	1S	12E	60158	70
Pine No. 9	Dkt717	449	NE1/436	1S	12E	60159	71
Oak No. 33	Dkt198	499	NE1/429	1S	13E	60160	72
Oak No. 34	Dkt198	500	NE1/429	1S	13E	60161	73
Oak No. 35	Dkt198	501	NE1/429,NW1/428	1S	13E	60162	74
Oak No. 36	Dkt198	502	NW1/428	1S	13E	60163	75
Oak No. 37	Dkt198	503	NW1/428	1S	13E	60164	76
Oak No. 38	2001	30896	NW1/4SW1/428	1S	13E	60165	77
Oak No. 39	2001	30889	NW1/4SW1/428	1S	13E	60166	78
Oak No. 41	2001	30893	NE1/4SE1/429	1S	13E	60168	79
Oak No. 42	2001	30895	NE1/4SE1/429	1S	13E	60169	80
Oak No. 43	Dkt198	509	SE1/429NE1/432	1S	13E	60170	81
Oak No. 44	Dkt198	510	NE1/432	1S	13E	60171	82
Palace No. 1	41	71	NW1/4SW1/425	1S	12E	60172	83
Ace	2002	66913	NE1/4, 1	2S	12E	60173	84
Ace 1	Dkt142	525	NE1/41	2S	12E	60174	85
Ace 2	Dkt142	526	NE1/41	2S	12E	60175	86
Ace 3	Dkt142	527	NE1/4SE1/41	2S	12E	60176	87
Ace 4	Dkt142	528	NE1/4SE1/41	2S	12E	60177	88
Ace 5	Dkt142	529	NE1/4SE1/41	2S	12E	60178	89
Ace 6	Dkt142	530	SE1/41	2S	12E	60179	90
Alto	2002	66914	NW1/4, 1	2S	12E	60180	91
Alto No. 1	2002	66915	NW1/4, 1	2S	12E	60181	92
Alto No. 2	2002	66916	NW1/41	2S	12E	60182	93
Alto No. 3	2002	66917	NW1/41	2S	12E	60183	94
Alto No. 4	39	615	NW1/4SW1/41	2S	12E	60184	95
Alto No. 5	39	616	SW1/41	2S	12E	60185	96
Alto No. 7	39	618	NW1/4NE1/4SE1/4SW1/41	2S	12E	60187	97
Alto No. 8	2002	66918	NW1/4, 1	2S	12E	60188	98
Alto No. 9	2002	66919	NW1/4, 1	2S	12E	60189	99
Alto No. 10	2002	66920	NW1/4, 1	2S	12E	60190	100

ELM AZ STATE OFFICE
 RECEIVED
 11/15/08

Name of Claim	Book of Records	Page	G&SRB&M Section	Township	Range	AMC	
Alto No. 11	39	622	NW1/4NE1/4I	2S	12E	60191	101
Arizona	39	396	SW1/42,NWV1/4II	2S	12E	60192	102
Big Ledge	41	190	NE1/4SE1/42	2S	12E	60193	103
Wes No. 1	Dkt711	280	NW1/426	1S	12E	60195	104
Wes No.2	Dkt711	281	NW1/4NE1/426	1S	12E	60196	105
Brooklyn	40	36	SE1/42	2S	12E	60197	106
Chicago	39	399	SW1/42	2S	12E	60198	107
Gardner	46	20	NW1/4SW1/42,NE1/4SE1/43	2S	12E	60199	108
Gussie	34	184	NW1/4SW1/42	2S	12E	60200	109
Hard Rock No. 2	41	193	NE1/42	2S	12E	60203	110
Hard Rock No. 6	H	457	SW1/41,NE1/4SE1/42	2S	12E	60204	111
Hard Rock No. 7	H	460	NE1/42	2S	12E	60205	112
Hard Rock No. 11	36	60	NW1/4SW1/41,NE1/4SE1/42	2S	12E	60206	113
Hard Rock No. 12	36	61	NE1/42,NW1/41	2S	12E	60207	114
Horn Silver	41	191	NE1/42	2S	12E	60208	115
Horn Silver No. 1	41	195	NE1/42	2S	12E	60209	116
Jane	41	192	NE1/42	2S	12E	60210	117
Johnnie (Little)	34	185	NW1/42,NE1/4 3	2S	12E	60211	118
Katie	246	21	NW1/42,NE1/4 3	2S	12E	60212	119
Legal-Tender	41	189	NE1/4NW1/4 2	2S	12E	60213	120
Libbie amended #2	34	186	SW1/4 2	2S	12E	60214	121
Libbie No.1	34	187	SW1/4 2	2S	12E	60215	122
Libbie No. 2	34	188	SW1/4 2	2S	12E	60216	123
Maggie	39	397	NW1/4 2	2S	12E	60218	124
Michigan	39	400	SW1/4 2	2S	12E	60219	125
New York	40	35	SE1/4 2	2S	12E	60220	126
Rube	34	189	SW1/4 2	2S	12E	60221	127
Ruby	34	190	NW1/4SW1/4 2	2S	12E	60222	128
Sallie	34	195	NW1/42,NE1/4 3	2S	12E	60223	129
Apache Leap	26	353	SW1/41,SE1/4 2	2S	12E	60224	130
Cobre Verde	39	213	NW1/4NE1/4 11	2S	12E	60225	131
Cobre Verde No.1	1/AM/MI	252	NW1/4NE1/4 11	2S	12E	60226	132
Connecting Link	1/AM/MI	313	SW1/4I,NW1/4NE1/4 12	2S	12E	60227	133
Connecting Link No.	1/AM/MI	204	NW1/4NE1/4 11	2S	12E	60228	134
Connecting Link No.	1/AM/MI	205	NE1/4 11,SE1/4 2	2S	12E	60229	135
Connecting Link No.	1/AM/MI	206	NE1/4 11,SE1/4 2	2S	12E	60230	136
Connecting Link No.	1/AM/MI	207	NE1/4 11,NW1/4 12,SE1/4 2	2S	12E	60231	137
Dacite No. 12	39	69	SE1/412	2S	12E	60238	138
Dacite No. 13	39	70	SW1/47	2S	13E	60239	139
San Juan	D	42	SE1/4SW1/42	2S	12E	60244	140
South Syndicate No. 1	40	256	SE1/41	2S	12E	60245	141
South Syndicate No. 2	40	259	SE1/41	2S	12E	60246	142
South Syndicate No. 3	40	260	SE1/41	2S	12E	60247	143
South Syndicate No. 4	40	261	SE1/41	2S	12E	60248	144
South Syndicate No. 5	40	262	SW1/46	2S	13E	60249	145
Sun #2	DktS09	313	NW1/4NE1/432	1S	13E	60250	146
Sun #3	Dkt509	314	NE1/432	1S	13E	60251	147
Sun #4	Dkt509	315	NW1/4NE1/4SW1/4SE1/432	1S	13E	60252	148
Sun #5	Dkt509	316	NE1/42	1S	13E	60253	149
Sun #6	Dkt509	317	SW1/4SE1/432	1S	13E	60254	150
Sun #7	Dkt509	318	SE1/432	1S	13E	60255	151
Sun #8	Dkt509	319	SW1/4SE1/432	1S	13E	60256	152
Sun #9	DktS09	320	SE1/432	1S	13E	60257	153

RECEIVED BY
 ELIZABETH STATE OFFICE

Name of Claim	Book of Records	Page	G&SRB&M Section	Township	Range	AMC	
Sun #10	Dkt509	321	SW1/4SE1/432	1S	13E	60258	154
Sun #11	Dkt 509	322	SE1/432	1S	13E	60259	155
Sun #12	Dkt509	323	SW1/4SE1/432	1S	13E	60260	156
Sun #13	Dkt509	324	SE1/42	1S	13E	60261	157
Sun #14	Dkt509	325	NW1/46	2S	13E	60262	158
Sun #15	Dkt509	326	NW1/4NE1/46	2S	13E	60263	159
Sun #16	Dkt509	327	NW1/46	2S	13E	60264	160
Sun #17	Dkt509	328	NW1/4NE1/46	2S	13E	60265	161
Sun #18	Dkt509	329	NW1/46	2S	13E	60266	162
Sun #19	Dkt509	330	NW1/4NE1/46	2S	13E	60267	163
Sun #20	Dkt509	331	NW1/46	2S	13E	60268	164
Sun #21	Dkt509	332	NW1/4NE1/46	2S	13E	60269	165
Sun #22	Dkt509	333	NW1/4SW1/46	2S	13E	60270	166
Sun #23	Dkt509	334	NW1/4NE1/4SE1/4SW1/46	2S	13E	60271	167
Sun #24	Dkt509	335	SW1/46	2S	13E	60272	168
Sun #25	Dkt509	336	SW1/4SE1/46	2S	13E	60273	169
Sun #26	Dkt509	337	SW1/46	2S	13E	60274	170
Sun #27	Dkt509	338	SW1/4SE1/46	2S	13E	60275	171
Sun #28	Dkt509	339	SW1/4SE1/46	2S	13E	60276	172
Sun #29	Dkt509	340	SE1/46	2S	13E	60277	173
Sun #30	Dkt509	341	SE1/46	2S	13E	60278	174
Sun #31	Dkt509	342	SE1/46	2S	13E	60279	175
Sun #32	Dkt509	343	SE1/4NE1/46	2S	13E	60280	176
Sun #33	Dkt509	344	NE1/46	2S	13E	60281	177
Sun #34	Dkt509	345	NE1/46	2S	13E	60282	178
Sun #35	Dkt509	346	NE1/46	2S	13E	60283	179
Sun #36	Dkt509	347	NE1/46	2S	13E	60284	180
Sun #37	Dkt509	348	SE1/432.SW1/433	1S	13E	60285	181
Sun #38	Dkt509	349	SE1/42.SW1/433	1S	13E	60286	182
Sun #40	Dkt509	351	SW1/4SE1/433	1S	13E	60288	183
Sun #41	Dkt509	352	SW1/4SE1/433	1S	13E	60289	184
Sun #44	Dkt509	355	SE1/433	1S	13E	60290	185
Sun #45	Dkt509	356	SE1/433	1S	13E	60291	186
Sun #48	Dkt509	359	SE1/433,SW1/434	1S	13E	60292	187
Sun #49	Dkt509	360	SE1/433,SW1/434	1S	13E	60293	188
Sun #52	Dkt509	363	NW1/428	1S	13E	60294	189
Sun #53	Dkt509	364	NW1/428	1S	13E	60295	190
Sun #54	Dkt509	365	NW/4NE1/428	1S	13E	60296	191
Sun #55	Dkt509	366	NE1/428	1S	13E	60297	192
Sun #56	Dkt509	367	NE1/428	1S	13E	60298	193
Sun #57	Dkt509	368	NE1/428	1S	13E	60299	194
Sun #58	Dkt509	369	NE1/428,NW1/427	1S	13E	60300	195
Sun #59	Dkt509	370	NW1/427	1S	13E	60301	196
Sun #60	Dkt509	371	NW1/427	1S	13E	60302	197
Sun #61	Dkt509	372	NW1/427	1S	13E	60303	198
Sun #62	2001	898	SW1/4NW1/428	1S	13E	60304	199
Sun #63	2001	900	SW1/4NW1/428	1S	13E	60305	200
Sun #64	2001	902	SE1/4SW1/4NW1/4NE1/428	1S	13E	60306	201
Sun #65	2001	904	SE1/4NE1/428	1S	13E	60307	202
Sun #66	2001	905	SE1/4NE1/428	1S	13E	60308	203
Sun #67	2001	906	SE1/4NE1/428	1S	13E	60309	204
Sun #68	Dkt509	379	SE1/4NE1/428,SW1/4NW1/4	1S	13E	60310	205
Sun #69	Dkt509	380	SW1/4NW1/427	1S	13E	60311	206

M A Z STATE OFFICE
 RESERVE

Name of Claim	Book of Records	Page	G&SRB&M Section	Township	Range	AMC	
Sun #70	Dkt509	381	SW1/4NW1/427	1S	13E	60312	207
Sun #71	Dkt509	382	SW1/4NW1/427	1S	13E	60313	208
Sun #42A	Dkt736	743	SW1/4SE1/433	1S	13E	60314	209
Sun #46 A	Dkt736	744	SE1/433	1S	13E	60315	210
Sun #50A	Dkt736	745	SE1/433,SW1/434	1S	13E	60316	211
Annex	38	118	NW1/4I,NE1/4II	2S	12E	60362	212
Apes	38	117	NW1/412,NE1/411	2S	12E	60363	213
Broken Hill No. 1	38	157	SW1/4SE1/411	2S	12E	60364	214
CobreVerdeNo.2	1/AM/MI	253	NW1/4NE1/411	2S	12E	60365	215
CobreVerdeNo.3	20	605	SE1/4SW1/4NW1/4NE1/411	2S	12E	60366	216
Copper Bell	38	116	NW1/412	2S	12E	60367	217
Illinois	1/AM/MI	265	NE1/411	2S	12E	60389	218
Indiana	F	572	NE1/411	2S	12E	60390	219
Iowa	F	573	NE1/411	2S	12E	60391	220
Lead Hill	21	272	NE1/4SE1/411	2S	12E	60392	221
South Syndicate No. 6	40	263	SE1/4I,NE1/412	2S	12E	60394	222
South Syndicate No. 7	40	264	NW1/47	2S	13E	60395	223
South Syndicate No. 8	40	265	NW1/47	2S	13E	60396	224
South Syndicate No. 9	40	266	NW1/4NE1/47,SW1/46	2S	13E	60397	225
South Syndicate No.	40	267	NW1/4SW1/47	2S	13E	60398	226
South Syndicate No.	40	268	NW1/4NE1/4SE1/4SW1/47	2S	13E	60399	227
South Syndicate No.	40	269	NW1/4NE1/4SE1/47	2S	13E	60400	228
Touch Not No.2	1/AM/MI	315	NE1/4SE1/412	2S	12E	60401	229
Extension No. 1A	968	22	SW1/47	2S	13E	60402	230
Extension No. 2	40	410	SW1/4SE1/47	2S	13E	60403	231
Extension No. 3	40	411	NE1/47	2S	13E	60404	232
Extension No. 4	40	409	SW1/47,NW1/418	2S	13E	60405	233
Extension No. 5	40	412	SW1/47,NW1/418	2S	13E	60406	234
Extension No. 6	40	413	SW1/47,NW1/4NE1/418	2S	13E	60407	235
Extension No. 7	40	414	SW1/4SE1/4NE1/418	2S	13E	60408	236
Extension No. 8	40	415	SW1/47,NE1/418	2S	13E	60409	237
Extension No. 31	610	71	SE1/47,NE1/418	2S	13E	60433	238
Extension No. 32	610	72	SE1/47	2S	13E	60434	239
Extension No. 33	610	73	SE1/4NE1/47	2S	13E	60435	240
Extension No. 34	610	74	SE1/4NE1/47	2S	13E	60436	241
Extension No. 35	610	75	NE1/47	2S	13E	60437	242
Extension No. 36	610	76	NE1/47	2S	13E	60438	243
Extension No. 37	610	77	NE1/47	2S	13E	60439	244
Extension No. 38	610	78	NE1/47	2S	13E	60440	245
Extension No. 39	610	79	NE1/47,SE1/46	2S	13E	60441	246
Extension No. 40	610	80	NE1/47,SE1/46	2S	13E	60442	247
Extension No. 41	610	81	NE1/47,SE1/46	2S	13E	60443	248
Oak No. 45	Dkt566	177	NW1/429	1S	13E	60452	249
Broken Hill No. 2	38	155	SE1/4SW1/4NW1/411	2S	12E	60453	250
Eric #1	1997-029460	1	NE1/422 & NW1/423	1S	13E	347702	251
Eric #2	1997-029461	1	NE1/422	1S	13E	347703	252
Eric #3	1997-029462	1	NW1/422&NE1/422	1S	13E	347704	253
Eric #4	1997-029463	1	NW1/422	1S	13E	347705	254
Eric #5	1997-029464	1	NE1/421	1S	13E	347706	255
Eric #6	1997-029465	1	NW1/421 & NE1/421	1S	13E	347707	256
Eric #7	1997-029466	1	NW1/421	1S	13E	347708	257
Eric #8	1997-029467	1	NE1/420 & NW1/421	1S	13E	347709	258
Eric #9	1997-029468	1	NE1/420	1S	13E	347710	259

DEPT. OF REVENUE
 STATE OF MISSOURI
 RECORDS SECTION
 1111

Name of Claim	Book of Records	Page	G&SRB&M Section	Township	Range	AMC	
Eric #10	1997-029469	1	SE¼17	1S	13E	347711	260
Eric #11	1997-029470	1	SE¼17&SW¼16	1S	13E	374412	261
Eric #12	1997-029471	1	SW¼16	1S	13E	347713	262
Eric #13	1997-029472	1	SW¼16 & SE¼16	1S	13E	347714	263
Eric #14	1997-029473	1	SE¼16	1S	13E	347715	264
Eric #15	1997-029474	1	SW¼15	1S	13E	347716	265
Eric #16	1997-029475	1	SW¼15&S¼15	1S	13E	347717	266
Eric #17	1997-029476	1	SW¼15	1S	13E	347718	267
Eric #18	1997-029477	1	SE¼15&SW¼14	1S	13E	347719	268
Eric #19	1997-029478	1	SW¼14	1S	13E	347720	269
Eric #20	1997-029479	1	SW¼14	1S	13E	347721	270
Eric #21	1997-029480	1	SW¼14	1S	13E	347722	271
Eric #22	1997-029481	1	SW¼14	1S	13E	347723	272
Eric #23	1997-029482	1	SW¼14	1S	13E	347724	273
Eric #24	1997-029483	1	SW¼14&SE¼15	1S	13E	347725	274
Eric #25	1997-029484	1	SE¼15	1S	13E	347726	275
Eric #26	1997-029485	1	SE¼15	1S	13E	347727	276
Eric #27	1997-029486	1	SE¼15	1S	13E	347728	277
Eric #28	1997-029487	1	SE¼15&SW¼15	1S	13E	347729	278
Eric #29	1997-029488	1	SW¼15	1S	13E	347730	279
Eric #30	1997-029489	1	SW¼15	1S	13E	347731	280
Eric #31	1997-029490	1	SW¼15	1S	13E	347732	281
Eric #32	1997-029491	1	SW¼15	1S	13E	347733	282
Eric #33	1997-029492	1	SW¼16	1S	13E	347734	283
Eric #34	1997-029493	1	SE¼16	1S	13E	347735	284
Eric #35	1997-029494	1	SW¼16 & SE¼16	1S	13E	347736	285
Eric #36	1997-029495	1	SW¼16	1S	13E	347737	286
Eric #37	1997-029496	1	SE¼17 & SW¼16	1S	13E	347738	287
Eric #38	1997-029497	1	SE¼17	1S	13E	347739	288
Eric #39	1997-029498	1	SE¼17	1S	13E	347740	289
Eric #40	1997-029499	1	SE¼17 & SW¼16	1S	13E	347741	290
Eric #41	1997-029500	1	SW¼16	1S	13E	347742	291
Eric #42	1997-029501	1	SW¼16&SE¼16	1S	13E	347743	292
Eric #43	1997-029502	1	SE¼16	1S	13E	347744	293
Eric #44	1997-029503	1	NE¼16&SE¼16	1S	13E	347745	294
Eric #45	1997-029504	1	SW¼16&SE¼16	1S	13E	347746	295
Eric #46	1997-029505	1	SW¼16	1S	13E	347747	296
Eric #47	1997-029506	1	SE¼17&SW¼16	1S	13E	347748	297
Eric #48	1997-029507	1	SE¼17	1S	13E	347749	298
Eric #49	1997-029508	1	NE¼17&SE¼17	1S	13E	347750	299
Eric #50	1997-029509	1	NE¼17,SE¼17,NW¼16,S	1S	13E	347751	300
Eric #51	1997-029510	1	NW¼16 & SW¼16	1S	13E	347752	301
Eric #52	1997-029511	1	NE¼16,NW¼16,SE¼16,SW¼16	1S	13E	347753	302
Eric #53	1997-029512	1	NW¼16&NE¼16	1S	13E	347754	303
Eric #54	1997-029513	1	NW¼16	1S	13E	347755	304
Eric #55	1997-029514	1	NE¼17&NW¼16	1S	13E	347756	305
Eric #56	1997-029515	1	NE¼17	1S	13E	347757	306
Eric #57	1997-029516	1	NE¼16&SE¼16	1S	13E	347758	307
Eric #58	1997-029517	1	NE¼16&SE¼16	1S	13E	347759	308
Eric #59	1997-029518	1	NW¼15&SW¼15	1S	13E	347760	309
Eric #60	1997-029519	1	SW¼15&NW¼15	1S	13E	347761	310
Eric #61	1997-029520	1	NW¼15&SW¼15	1S	13E	347762	311
Eric #62	1997-029521	1	NW¼15&SW¼15	1S	13E	347763	312

RECEIVED
 COUNTY OF ARIZONA
 DEPT. OF REVENUE
 1000 N. CENTRAL AVENUE
 PHOENIX, ARIZONA 85004

Name of Claim	Book of Records	Page	G&SRB&M Section	Township	Range	AMC	
Eric #63	1997-029522	1	NW¼15,SW¼15,SE¼15,NE¼15	1S	13E	347764	313
Eric #64	1997-029523	1	NE¼15&SE¼15	1S	13E	347765	314
Eric #65	1997-029524	1	NE¼15&SE¼15	1S	13E	347766	315
Eric #66	1997-029525	1	NE¼15&SE¼15	1S	13E	347767	316
Eric #67	1997-029526	1	NE¼15,SE¼15,NW¼14,SW¼14	1S	13E	347768	317
Eric #68	1997-029527	1	SW¼14 & NW¼14	1S	13E	347769	318
Eric #69	1997-029528	1	SW¼14&NW¼14	1S	13E	347770	319
Eric #70	1997-029529	1	SW¼14&NW¼14	1S	13E	347771	320
Eric #71	1997-029530	1	SW¼14&NW¼14	1S	13E	347772	321
Eric #72	1997-029531	1	SW¼14 & NW¼14	1S	13E	347773	322
Eric #73	1997-029532	1	NE¼14	1S	13E	347774	323
Eric #74	1997-029533	1	NE¼14	1S	13E	347775	324
Eric #75	1997-029534	1	NW¼14&NE¼14	1S	13E	347776	325
Eric #76	1997-029535	1	NW¼14	1S	13E	347777	326
Eric #77	1997-029536	1	NW¼14	1S	13E	347778	327
Eric #78	1997-029537	1	NW¼14	1S	13E	347779	328
Eric #79	1997-029538	1	NW¼14	1S	13E	347780	329
Eric #80	1997-029539	1	NE¼15&NW¼14	1S	13E	347781	330
Eric #81	1997-029540	1	NE¼15	1S	13E	347782	331
Eric #82	1997-029541	1	NE¼15	1S	13E	347783	332
Eric #83	1997-029542	1	NE¼15	1S	13E	347784	333
Eric #84	1997-029543	1	NW¼15&NE¼15	1S	13E	347785	334
Eric #85	1997-029544	1	NW¼15	1S	13E	347786	335
Eric #86	1997-029545	1	NW¼15	1S	13E	347787	336
Eric #87	1997-029546	1	NW¼15	1S	13E	347788	337
Eric #88	1997-029547	1	NW¼15	1S	13E	347789	338
Eric #89	1997-029548	1	NE¼16	1S	13E	347790	339
Eric #90	1997-029549	1	NE¼16	1S	13E	347791	340
Eric #91	1997-029550	1	NE¼16	1S	13E	347792	341
Eric #92	1997-029551	1	NW¼16 & NE¼16	1S	13E	347793	342
Eric #93	1997-029552	1	NW¼16	1S	13E	347794	343
Eric #94	1997-029553	1	NE¼17&NW¼16	1S	13E	347795	344
Eric #95	1997-029554	1	NE¼17	1S	13E	347796	345
Eric #97	1997-029555	1	NE¼17	1S	13E	347797	346
Eric #98	1997-029556	1	NE¼17	1S	13E	347798	347
Eric #99	1997-029557	1	NE¼17&NW¼16	1S	13E	347799	348
Eric #100	1997-029558	1	NW¼16	1S	13E	347800	349
Eric #101	1997-029559	1	NW¼16&NE¼16	1S	13E	347801	350
Eric #102	1997-029560	1	NW¼16,NE¼16,SW¼9,SE¼9	1S	13E	347802	351
Eric #103	1997-029561	1	NW¼16 & SW¼9	1S	13E	347803	352
Eric #104	1997-029562	1	SE¼8,NE¼17,SW¼9,	1S	13E	347804	353
Eric #105	1997-029563	1	SE¼8&NE¼17	1S	13E	347805	354
Eric #106	1997-029564	1	SE¼8	1S	13E	347806	355
Eric #107	1997-029565	1	SE¼8 & SW¼9	1S	13E	347807	356
Eric #108	1997-029566	1	SW¼9	1S	13E	347808	357
Eric #109	1997-029567	1	SW¼9 & SE¼9	1S	13E	347809	358
Eric #110	1997-029568	1	SW¼9 & SE¼9	1S	13E	347810	359
Eric #111	1997-029569	1	SW¼9	1S	13E	347811	360
Eric #112	1997-029570	1	SE¼8 & SW¼9	1S	13E	347812	361
Eric #113	1997-029571	1	SE¼8	1S	13E	347813	362
Eric #114	1997-029572	1	SW¼8,SE¼8,NW¼17,NE¼17	1S	13E	347814	363
Eric #115	1997-029573	1	NE¼8,SE¼8,NW¼8,SW¼8	1S	13E	347815	364
Eric #116	1997-029574	1	SE¼8	1S	13E	347816	365

RECEIVED
 BY STATE OFFICE

Name of Claim	Book of Records	Page	G&SRB&M Section	Township	Range	AMC	
Eric #117	1997-029575	1	SE $\frac{1}{4}$ 8 " SW $\frac{1}{4}$ 9	1S	13E	347817	366
Eric #118	1997-029576	1	SW $\frac{1}{4}$ 9	1S	13E	347818	367
Eric #119	1997-029577	1	SW $\frac{1}{4}$ 9 & SE $\frac{1}{4}$ 9	1S	13E	347819	368
Eric #120	1997-029578	1	SW $\frac{1}{4}$ 9 & SE $\frac{1}{4}$ 9	1S	13E	347820	369
Eric #121	1997-029579	1	SW $\frac{1}{4}$ 9	1S	13E	347821	370
Eric #122	1997-029580	1	SE $\frac{1}{4}$ 8 & SW $\frac{1}{4}$ 9	1S	13E	347822	371
Eric #123	1997-029581	1	SE $\frac{1}{4}$ 8	1S	13E	347823	372
Eric #124	1997-029582	1	NE $\frac{1}{4}$ 8 & SE $\frac{1}{4}$ 8	1S	13E	347824	373
Eric #125	1997-029583	1	NE $\frac{1}{4}$ 8,SE $\frac{1}{4}$ 8,NW $\frac{1}{4}$ 9,SW $\frac{1}{4}$ 9	1S	13E	347825	374
Eric #126	1997-029584	1	NW $\frac{1}{4}$ 9 & SW $\frac{1}{4}$ 9	1S	13E	347826	375
Eric #127	1997-029585	1	NE $\frac{1}{4}$ 9,SE $\frac{1}{4}$ 9,SW $\frac{1}{4}$ 9,NW $\frac{1}{4}$ 9	1S	13E	347827	376
Eric #128	1997-029586	1	NW $\frac{1}{4}$ 9&NE $\frac{1}{4}$ 9	1S	13E	347828	377
Eric #129	1997-029587	1	NW $\frac{1}{4}$ 9	1S	13E	347829	378
Eric #130	1997-029588	1	NE $\frac{1}{4}$ 8 & NW $\frac{1}{4}$ 9	1S	13E	347830	379
Eric #131	1997-029589	1	NE $\frac{1}{4}$ 8 & NW $\frac{1}{4}$ 9	1S	13E	347831	380
Eric #132	19974)29590	1	NW $\frac{1}{4}$ 9	1S	13E	347832	381
Eric #133	1997-029591	1	NW $\frac{1}{4}$ 9&NE $\frac{1}{4}$ 9	1S	13E	347833	382
Eric #135	1997-029592	1	SW $\frac{1}{4}$ 12	1S	13E	347834	383
Eric #136	1997-029593	1	SE $\frac{1}{4}$ 11&SW $\frac{1}{4}$ 12	1S	13E	347835	384
Eric #137	1997-029594	1	SE $\frac{1}{4}$ 11	1S	13E	347836	385
Eric #138	1997-029595	1	NE $\frac{1}{4}$ 14&SE $\frac{1}{4}$ 11	1S	13E	347837	386
Eric #139	1997-029596	1	NE $\frac{1}{4}$ 14 & SE $\frac{1}{4}$ 11	1S	13E	347838	387
Eric #140	1997-029597	1	NW $\frac{1}{4}$ 14,NE $\frac{1}{4}$ 14,SW $\frac{1}{4}$ 11,SE $\frac{1}{4}$	1S	13E	347839	388
Eric #141	1997-029598	1	NW $\frac{1}{4}$ 14&SW $\frac{1}{4}$ 11	1S	13E	347840	389
Eric #142	1997-029599	1	NW $\frac{1}{4}$ 14&SW $\frac{1}{4}$ 11	1S	13E	347841	390
Eric #143	1997-029600	1	NW $\frac{1}{4}$ 14&SW $\frac{1}{4}$ 11	1S	13E	347842	391
Eric #144	1997-029601	1	NW $\frac{1}{4}$ 14&SW $\frac{1}{4}$ 11	1S	13E	347843	392
Eric #145	1997-029602	1	NE $\frac{1}{4}$ 15,	1S	13E	347844	393
Eric #146	1997-029603	1	NE $\frac{1}{4}$ 15&SE $\frac{1}{4}$ 10	1S	13E	347845	394
Eric #147	1997-029604	1	NE $\frac{1}{4}$ 15 & SE $\frac{1}{4}$ 10	1S	13E	347846	395
Eric #148	1997-029605	1	NW $\frac{1}{4}$ 15 & SE $\frac{1}{4}$ 10	1S	13E	347847	396
Eric #149	1997-029606	1	NW $\frac{1}{4}$ 15,NE $\frac{1}{4}$ 15,	1S	13E	347848	397
Eric #150	1997-029607	1	NW $\frac{1}{4}$ 15&SW $\frac{1}{4}$ 10	1S	13E	347849	398
Eric #151	1997-029608	1	NW $\frac{1}{4}$ 15&SW $\frac{1}{4}$ 10	1S	13E	347850	399
Eric #152	1997-029609	1	NW $\frac{1}{4}$ 15&SW $\frac{1}{4}$ 10	1S	13E	347851	400
Eric #153	1997-029610	1	NW $\frac{1}{4}$ 15&SW $\frac{1}{4}$ 10	1S	13E	347852	401
Eric #154	1997-029611	1	NE $\frac{1}{4}$ 16&SE $\frac{1}{4}$ 9	1S	13E	347853	402
Eric #155	1997-029612	1	NE $\frac{1}{4}$ 16 & SE $\frac{1}{4}$ 9	1S	13E	347854	403
Eric #156	1997-029613	1	NE $\frac{1}{4}$ 16 & SE $\frac{1}{4}$ 9	1S	13E	347855	404
Eric #157	1998-000721	1	NE $\frac{1}{4}$ 9	1S	13E	347856	405
Eric #158	1998-000721	2	NE $\frac{1}{4}$ 9	1S	13E	347857	406
Eric #159	1998-000721	3	NE $\frac{1}{4}$ 9	1S	13E	347858	407
Eric #160	1997-029617	1	NW $\frac{1}{4}$ 10	1S	13E	347859	408
Eric #161	1997-029618	1	NW $\frac{1}{4}$ 10	1S	13E	347860	409
Eric #162	1997-029619	1	NW $\frac{1}{4}$ 10	1S	13E	347861	410
Eric #163	1997-029620	1	NW $\frac{1}{4}$ 10	1S	13E	347862	411
Eric #164	1997-029621	1	NW $\frac{1}{4}$ 10 & sw $\frac{1}{4}$ 10	1S	13E	347863	412
Eric #165	1997-029622	1	NE $\frac{1}{4}$ 10 & SE $\frac{1}{4}$ 10	1S	13E	347864	413
Eric #166	1997-029623	1	NE $\frac{1}{4}$ 10 & SE $\frac{1}{4}$ 10	1S	13E	347865	414
Eric #167	1997-029624	1	NE $\frac{1}{4}$ 10&SE $\frac{1}{4}$ 10	1S	13E	347866	415
Eric #168	1198-000721	4	NE 1/4 10,SE 1/4 10, NW 1/4	1S	13E	347867	416
Eric #169	1997-029626	1	NE $\frac{1}{4}$ 11&SW $\frac{1}{4}$ 11	1S	13E	347868	417
Eric #170	1997-029627	1	NW $\frac{1}{4}$ 11&SW $\frac{1}{4}$ 11	1S	13E	347869	418

RECEIVED
 STATE OF IOWA
 PUBLIC SAFETY DIVISION
 PHOENIX ARIZONA

Name of Claim	Book of Records	Page	G&SRB&M Section	Township	Range	AMC
Eric #171	1997-029628	1	NW¼11&SW¼11	1S	13E	347870
Eric #172	1997-029629	1	NW¼11&SW¼11	1S	13E	347871
Eric #173	1997-029630	1	NW¼11 & SW¼11 & NE¼11	1S	13E	347872
Eric #174	1997-029631	1	NE¼11&SE¼11	1S	13E	347873
Eric #175	1997-029632	1	NE¼11 & SE¼11	1S	13E	347874
Eric #176	1997-029633	1	NE¼11&SE¼11	1S	13E	347875
Eric #177	1997-029634	1	NE¼11 & SE¼11 & NW¼12	1S	13E	347876
Eric #178	1997-029635	1	NE¼11	1S	13E	347877
Eric #179	1997-029636	1	NE¼11	1S	13E	347878
Eric #180	1997-029637	1	NE¼11	1S	13E	347879
Eric #181	1997-029638	1	NW¼11&NE¼11	1S	13E	347880
Eric #182	1997-029639	1	NW¼11	1S	13E	347881
Eric #183	1997-029640	1	NW¼11	1S	13E	347882
Eric #184	1997-029641	1	NW¼11	1S	13E	347883
Eric #185	1997-029642	1	NW¼11	1S	13E	347884
Eric #186	1997-029643	1	NE¼10&NW¼11	1S	13E	347885
Eric #187	1997-029644	1	NE¼10	1S	13E	347886
Eric #188	1997-029645	1	NE¼10	1S	13E	347887
Eric #189	1997-029646	1	NE¼10	1S	13E	347888
Eric #190	1997-029647	1	NW¼10	1S	13E	347889
Eric #191	1997-029648	1	NW¼10	1S	13E	347890
Eric #192	1997-029649	1	Nw¼10	1S	13E	347891
Eric #193	1997-029650	1	NW¼10	1S	13E	347892
Eric #194	1997-029651	1	NW¼10	1S	13E	347893
Eric #195	1997-029652	1	NE¼9	1S	13E	347894
Eric #196	1997-029653	1	NE¼9	1S	13E	347895
Eric #197	1997-029654	1	NE¼9	1S	13E	347896
Eric #198	1997-029655	1	SE¼4 & NE¼9	1S	13E	347897
Eric #199	1997-029656	1	SE¼4 & NE¼9	1S	13E	347898
Eric #200	1997-029657	1	SE¼4 & NE¼9	1S	13E	347899
Eric #201	1997-029658	1	NW¼10&SW¼3	1S	13E	347900
Eric #202	1997-029659	1	NW¼10 & SW¼3	1S	13E	347901
Eric #203	1997-029660	1	NW¼10 & SW¼3	1S	13E	347902
Eric #204	1997-029661	1	NW¼10 & SW¼3	1S	13E	347903
Eric #205	1997-029662	1	NW¼10,NE¼10,SW¼3,SE¼3	1S	13E	347904
Eric #206	1997-029663	1	SE¼8&NE¼10	1S	13E	347905
Eric #207	1997-029664	1	SE¼3 & NE¼10	1S	13E	347906
Eric #208	1997-029665	1	SE¼3 & NE¼10	1S	13E	347907
Eric #209	1997-029666	1	SE¼3,SW¼2,NE¼10,NW¼11	1S	13E	347908
Eric #210	1997-029667	1	SW¼2&NW¼11	1S	13E	348024
Eric #211	1997-029668	1	SW¼2&NW¼11	1S	13E	348025
Eric #212	1997-029669	1	NW¼11&SW¼2	1S	13E	348026
Eric #213	1997-029670	1	SW¼2&NW¼11	1S	13E	348027
Eric #214	1998-721	5	SW¼2,SE¼2,NW¼11,NE¼1	1S	13E	348028
Eric #215	1997-029672	1	NE¼11 & SE¼2	1S	13E	348029
Eric #216	1997-029673	1	SE¼2 & NE¼11	1S	13E	348030
Eric #217	1997-029674	1	SE¼2	1S	13E	348031
Eric #218	1998-000721	6	SW¼2 & SE¼2	1S	13E	348032
Eric #219	1997-029676	1	SW¼2	1S	13E	348033
Eric #220	1997-029677	1	SW¼2	1S	13E	348034
Eric #221	1997-029678	1	SW¼2	1S	13E	348035
Eric #222	1997-029679	1	SW¼2	1S	13E	348036
Eric #223	1997-029680	1	SE¼3 & SW¼2	1S	13E	348037

419 -
420
421
422
423
424
425
426
427
428
429
430
431
432
433
434
435
436
437
438
439
440
441
442
443
444
445
446
447
448
449
450
451
452
453
454
455
456
457
462
463
464
465
466
467
468
469
470
471

OFFICE OF THE
 STATE CLERK
 ARIZONA

Name of Claim	Book of Records	Page	G&SRB&M Section	Township	Range	AMC	
Eric #224	1998-000721	7	NE¼10 & SE¼3	1S	13E	348038	472
Eric #225	1997-029682	1	SE¼3	1S	13E	348039	473
Eric #226	1997-029683	1	SE¼3	1S	13E	348040	474
Eric #227	1997-029684	1	SW¼3 & SE¼3	1S	13E	348041	475
Eric #228	1998-000721	8	NW¼10&. SW¼3	1S	13E	348042	476
Eric #229	1998-000721	9	NW¼10&SW¼3	1S	13E	348043	477
Eric #230	1997-029687	1	SE¼3 & NE¼3	1S	13E	348044	478
Eric #231	1997-029688	1	SE¼3&NE¼3	1S	13E	348045	479
Eric #232	1997-029689	1	SE¼3,NE¼3,SW¼2,NW¼2	1S	13E	348046	480
Eric #233	1997-029690	1	SW¼2&NW¼2	1S	13E	348047	481
Eric #234	1997-029691	1	SW¼2&NW¼2	1S	13E	348048	482
Eric #235	1997-029692	1	SW¼2 & NW¼2	1S	13E	348049	483
Eric #236	1998-000721	10	NW 1/4 2, SW 1/4 2	1S	13E	348050	484
Eric #237	1997-029694	1	NE¼2 & SE¼2	1S	13E	348051	485
Eric #238	1997-029695	1	NE¼2	1S	13E	348052	486
Eric #239	1997-029696	1	NE¼2	1S	13E	348053	487
Eric #240	1997-029697	1	NW¼2	1S	13E	348054	488
Eric #241	1997-029698	1	SE¼4&NE¼9	1S	13E	348055	489
Eric #242	1997-029699	1	SE¼2	1S	13E	348056	490
Eric #243	1997-029700	1	NW¼28	1S	13E	348057	491
Eric #244	1997-029701	1	NW¼28 & NE¼28	1S	13E	348058	492
Eric #245	1997-029702	1	NE¼28	1S	13E	348059	493
Eric #246	1997-029703	1	NE¼28&NW¼27	1S	13E	348060	494
Eric #247	1997-029704	1	NW¼28	1S	13E	348061	495
Eric #248	1997-029705	1	NE¼2	1S	13E	348062	496
Eric #249	1997-029706	1	NE¼2	1S	13E	348063	497
Eric #250	1997-029707	1	NE¼20 & NW¼20	1S	13E	348064	498
Eric #251	1997-029708	1	NE¼20,	1S	13E	348065	499
Eric #252	1997-029709	1	SW¼20 & NW¼20	1S	13E	348066	500
Eric #253	1997-029710	1	NW¼20	1S	13E	348067	501
Eric #254	1997-029711	1	N-W¼20	1S	13E	348068	502
Eric #255	1997-029712	1	NW¼20 & SW¼20	1S	13E	348069	503
Eric #256	1997-029713	1	NW¼20 & SW¼20	1S	13E	348070	504
Eric #257	1997-029714	1	NW¼20	1S	13E	348071	505
Eric #258	1997-029715	1	NW¼20	1S	13E	348072	506
Eric #259	1997-029716	1	NW¼20 & SW¼20	1S	13E	348073	507
Eric #260	1997-029717	1	NE¼19,SE¼19,NW¼20,SW¼	1S	13E	348074	508
Eric #261	1997-029718	1	NE¼19 & NW¼20	1S	13E	348075	509
Eric #262	1997-029719	1	NW¼19&NE¼19	1S	13E	348076	510
Eric #263	1997-029720	1	NE¼19,SE¼19,NW¼19,SW¼	1S	13E	348077	511
Eric #264	1997-029721	1	SW¼19 & SE¼19	1S	13E	348078	512
Eric #265	1997-029722	1	SE¼19 & SW¼20	1S	13E	348079	513
Eric #266	1997-029723	1	SW¼20	1S	13E	348080	514
Eric #267	1997-029724	1	SW¼20	1S	13E	348081	515
Eric #268	1997-029725	1	SW¼20	1S	13E	348082	516
Eric #269	1997-029726	1	SW¼20	1S	13E	348083	517
Eric #270	1997-029727	1	SE¼20 & SW¼20	1S	13E	348084	518
Eric #271	1997-029728	1	SE¼20,SW¼20,NW¼29,NE¼	1S	13E	348085	519
Eric #272	1997-029729	1	SW¼20&NW¼29	1S	13E	348086	520
Eric #273	1998-000721	11	SE¼19&NE¼30	1S	13E	348087	521
Eric #274	1997-029731	1	NE¼20,NW¼20,SW¼17,SE¼	1S	13E	348088	522
Eric #275	1997-029732	1	NW¼20 & SW¼17	1S	13E	348089	523
Eric #276	1997-029733	1	NW¼20 & SW¼17	1S	13E	348090	524

RECEIVED
 COUNTY CLERK
 11/12/07
 OFFICE

Name of Claim	Book of Records	Page	G&SRB&M Section	Township	Range	AMC
Eric #277	1997-029734	1	NW¼20 & SW¼17	1S	13E	348091
Eric #278	1997-029735	1	NW¼20 & SW¼17	1S	13E	348092
Eric #280	1997-029736	1	SE¼13 & NE¼24	1S	13E	348093
Eric #281	1997-029737	1	SW¼18&NW¼19	1S	14E	348094
Eric #282	1997-029738	1	SW¼18&NW¼19	1S	14E	348095
Eric #283	1997-029739	1	SW¼18&NW¼19	1S	14E	348096
Eric #284	1997-029740	1	SW¼18&NW¼19	1S	14E	348097
Eric #285	1997-029741	1	SW¼18,SE¼15,NW¼19,NE¼	1S	14E	348098
Eric #286	1997-029742	1	SE¼18	1S	14E	348099
Eric #287	1997-029743	1	NE¼24	1S	13E	348100
Eric #288	1997-029744	1	NE¼24	1S	13E	348101
Eric #289	1997-029745	1	NE¼24	1S	13E	348102
Eric #290	1997-029746	1	NE¼24	1S	13E	348103
Eric #291	1997-029747	1	NE¼24 & NW¼24	1S	13E	348104
Eric #292	1997-029748	1	NW¼24	1S	13E	348105
Eric #293	1997-029749	1	NW¼24	1S	13E	348106
Eric #294	1997-029750	1	NW¼24	1S	13E	348107
Eric #295	1997-029751	1	NW¼24	1S	13E	348108
Eric #296	1997-029732	1	NE¼19	1S	14E	348109
Eric #297	1997-029753	1	NE¼19&S¼19	1S	14E	348110
Eric #298	1997-029754	1	NE¼19	1S	14E	348111
Eric #299	1997-029755	1	NE¼19 & SE¼19	1S	14E	348112
Eric #300	1997-029756	1	NE¼19	1S	14E	348113
Eric #301	1997-029757	1	NE¼19 & SE¼19	1S	14E	348114
Eric #302	1997-029758	1	NW¼19&NE¼19	1S	14E	348115
Eric #303	1997-029759	1	NW¼19 & NE¼19 & SW¼19	1S	14E	348116
Eric #304	1997-029760	1	NW¼19	1S	14E	348117
Eric #305	1997-029761	1	NW¼19&SW¼19	1S	14E	348118
Eric #306	1997-029762	1	NW¼19	1S	14E	348119
Eric #307	1997-029763	1	NW¼19 & SW¼19	1S	14E	348120
Eric #308	1997-029764	1	NW¼19	1S	14E	348121
Eric #309	1997-029765	1	NW¼19&SW¼19	1S	14E	348122
Eric #310	1997-029766	1	NW¼19	1S	14E	348123
Eric #311	1997-029767	1	SE¼19	1S	14E	348124
Eric #312	1997-029768	1	SE¼19	1S	14E	348125
Eric #313	1997-029769	1	SE¼19	1S	14E	348126
Eric #314	1997-029770	1	SE¼19 & SW¼19	1S	14E	348127
Eric #315	1997-029771	1	SW¼19	1S	14E	348128
Eric #316	1997-029772	1	NE¼23 & NW¼24	1S	13E	348129
Eric #317	1997-029773	1	NE¼23 & SE¼23 & NW¼24	1S	13E	348130
Eric #318	1997-029774	1	SE¼23&SW¼24	1S	13E	348131
Eric #319	1997-029775	1	NE¼23 & SE¼23 & NW¼24	1S	13E	348132
Eric #320	1997-029776	1	SE¼23 & SW¼24	1S	13E	348133
Eric #321	1997-029777	1	NW¼24 & SW¼24	1S	13E	348134
Eric #322	1997-029778	1	SW¼24	1S	13E	348135
Eric #323	1997-029779	1	NW¼24&SW¼24	1S	13E	348136
Eric #324	1997-029780	1	SW¼24	1S	13E	348137
Eric #325	1997-029781	1	NW¼24&SW¼24	1S	13E	348138
Eric #326	1997-029782	1	SW¼24	1S	13E	348139
Eric #327	1997-029783	1	NW¼24 & NE¼24 & SW¼24	1S	13E	348140
Eric #328	1997-029784	1	SW¼24&SE¼24	1S	13E	348141
Eric #329	1997-029785	1	NE¼26	1S	13E	348142
Eric #330	1997-029786	1	NE¼26	1S	13E	348143

525
526
527
528
529
530
531
532
533
534
535
536
537
538
539
540
541
542
543
544
545
546
547
548
549
550
551
552
553
554
555
556
557
558
559
560
561
562
563
564
565
566
567
568
569
570
571
572
573
574
575
576
577

Name of Claim	Book of Records	Page	G&SRB&M Section	Township	Range	AMC	
Eric #331	1997-029787	1	SE $\frac{1}{4}$ 23 & NE $\frac{1}{4}$ 26 & SW $\frac{1}{4}$ 24	1S	13E	348144	578
Eric #332	1997-029788	1	NE $\frac{1}{4}$ 26 & NW $\frac{1}{4}$ 25	1S	13E	348145	579
Eric #333	1997-029789	1	SW $\frac{1}{4}$ 24 & NW $\frac{1}{4}$ 25	1S	13E	348146	580
Eric #334	1997-029790	1	NE $\frac{1}{4}$ 26 & NW $\frac{1}{4}$ 25	1S	13E	348147	581
Eric #335	1997-029791	1	SW $\frac{1}{4}$ 24&NW $\frac{1}{4}$ 25	1S	13E	348148	582
Eric #336	1997-029792	1	NW $\frac{1}{4}$ 25	1S	13E	348149	583
Eric #337	1997-029793	1	SW $\frac{1}{4}$ 24&NW $\frac{1}{4}$ 25	1S	13E	348150	584
Eric #338	1997-029794	1	NW $\frac{1}{4}$ 25	1S	13E	348151	585
Eric #339	1997-029795	1	SW $\frac{1}{4}$ 24 & NW $\frac{1}{4}$ 25	1S	13E	348152	586
Eric #340	1997-029796	1	NW $\frac{1}{4}$ 25	1S	13E	348153	587
Eric #341	1997-029797	1	SW $\frac{1}{4}$ 24 & SE $\frac{1}{4}$ 24 & NW $\frac{1}{4}$ 25	1S	13E	348154	588
Eric #342	1997-029798	1	NW $\frac{1}{4}$ 25&NE $\frac{1}{4}$ 25	1S	13E	348155	589
Eric #343	1997-029799	1	SE $\frac{1}{4}$ 26	1S	13E	348156	590
Eric #344	1997-029800	1	NE $\frac{1}{4}$ 26 & SE $\frac{1}{4}$ 26	1S	13E	348157	591
Eric #345	1997-029801	1	SE $\frac{1}{4}$ 26	1S	13E	348158	592
Eric #346	1997-029802	1	NE $\frac{1}{4}$ 26 & SE $\frac{1}{4}$ 26	1S	13E	348159	593
Eric #347	1997-029803	1	SE $\frac{1}{4}$ 26 & SW $\frac{1}{4}$ 25	1S	13E	348160	594
Eric #348	1997-029804	1	NE $\frac{1}{4}$ 26 & SE $\frac{1}{4}$ 26 & NW $\frac{1}{4}$ 25	1S	13E	348161	595
Eric #349	1997-029805	1	NW $\frac{1}{4}$ 25&SW $\frac{1}{4}$ 25	1S	13E	348162	596
Eric #350	1997-029806	1	NE $\frac{1}{4}$ 35	1S	13E	348163	597
Eric #351	1997-029807	1	NE $\frac{1}{4}$ 35	1S	13E	348164	598
Eric #352	1997-029808	1	NE $\frac{1}{4}$ 35 & SE $\frac{1}{4}$ 35	1S	13E	348165	599
Eric #353	1997-029809	1	NE $\frac{1}{4}$ 35 & SE $\frac{1}{4}$ 35	1S	13E	348166	600
Eric #354	1997-029810	1	SE $\frac{1}{4}$ 35	1S	13E	348167	601
Eric #355	1997-029811	1	NE $\frac{1}{4}$ 35 & SE $\frac{1}{4}$ 35	1S	13E	348168	602
Eric #356	1997-029812	1	NE $\frac{1}{4}$ 35&SE $\frac{1}{4}$ 35&SW $\frac{1}{4}$ 35&S	1S	13E	348169	603
Eric #357	1997-029813	1	NW $\frac{1}{4}$ 35 & SW $\frac{1}{4}$ 35	1S	13E	348170	604
Eric #358	1997-029814	1	SW $\frac{1}{4}$ 35&NW $\frac{1}{4}$ 35	1S	13E	348171	605
Eric #359	1997-029815	1	NW $\frac{1}{4}$ 35 & SW $\frac{1}{4}$ 35	1S	13E	348172	606
Eric #360	1997-029816	1	NW $\frac{1}{4}$ 35 & SW $\frac{1}{4}$ 35	1S	13E	348173	607
Eric #361	1997-029817	1	SW $\frac{1}{4}$ 35	1S	13E	348174	608
Eric #362	1997-029818	1	SW $\frac{1}{4}$ 35	1S	13E	348175	609
Eric #363	1997-029819	1	SW $\frac{1}{4}$ 35	1S	13E	348176	610
Kay 1	1732	129-130	SW 1/4 SE 1/4 Section 21	1S	13E	312984	611
Kay 2	1732	131-132	SW 1/4 SE 1/4 Section 21	1S	13E	312985	612
Kay 3	1732	133-134	SW 1/4 SE 1/4 Section 21	1S	13E	312986	613
Kay 5	1732	137-138	NE 1/4 Section 34	1S	13E	312988	614
Kay 6	1732	139-140	NW 1/4 Section 22	1S	13E	312989	615
Kay 7	1732	141-142	NE 1/4 Section 34	1S	13E	312990	616
Kay 8	1732	143-144	NW 1/4 Section 22	1S	13E	312991	617
Kay 9	1732	145-146	NE 1/4 Section 34	1S	13E	312992	618
Kay 10	1762	147-148	NW 1/4 Section 22	1S	13E	312993	619
Kay 11	1732	149-150	NE 1/4 SE 1/4 Section 21	1S	13E	312994	620
Kay 12	1732	151-152	NW 1/4 SW 1/4 Section 22	1S	13E	312995	621
Kay 13	1732	153-154	SE 1/4 Section 34	1S	13E	312996	622
Kay 14	1732	155-156	SW 1/4 Section 22	1S	13E	312997	623
Kay 18	1732	163-164	NE1/4 NW 1/4 Section22	1S	13E	313001	624
Kay 19E	1732	165-166	NE 1/4 Section 22	1S	13E	313002	625
Kay 19W	1732	167-168	NE 1/4 Section 22	1S	13E	313003	626
Kay 20E	1732	169-170	NE 1/4 NW 1/4 Section22	1S	13E	313004	627
Kay 20W	1732	171-172	NE 1/4 NW 1/4 Section22	1S	13E	313005	628
Kay 21E	1732	173-174	NE 1/4 NW 1/4 Section22	1S	13E	313006	629
Kay 21W	1732	175-176	NE 1/4 NW 1/4 Section22	1S	13E	313007	630

ALL RIGHTS RESERVED
 STATE OF TEXAS
 COUNTY CLERK
 TARRANT COUNTY

Name of Claim	Book of Records	Page	G&SRB&M Section	Township	Range	AMC	
Kay 22	1732	177-178	NE 1/4 NW 1/4 Section 22	1S	13E	313008	631
Kay 81	1732	179-180	NE 1/4 NW 1/4 Section 21	1S	13E	313009	632
Kay 82	1732	181-182	NW 1/4 Section 21	1S	13E	313010	633
Kay 83	1732	183-184	NE 1/4 NW 1/4 Section 21	1S	13E	313011	634
Kay 84	1732	185-186	NW 1/4 Section 21	1S	13E	313012	635
Kay 85	1732	187-188	NE 1/4 NW 1/4 Section 21	1S	13E	313013	636
Kay 86	1732	189-190	NW 1/4 Section 21	1S	13E	313014	637
Kay 87	1732	191-192	NE 1/4 NW 1/4 SW 1/4 SE 1/4	1S	13E	313015	638
Kay 88	1732	193-194	NW 1/4 SW 1/4 Section 21	1S	13E	313016	639
Kay 129	1732	195-196	NE 1/4 Section 20	1S	13E	313017	640
Kay 130	1732	197-198	NE 1/4 Section 20	1S	13E	313018	641
Kay 131	1732	199-200	NE 1/4 Section 20	1S	13E	313019	642
Kay 132	1732	201-202	NE 1/4 Section 20	1S	13E	313020	643
Kay 133	1732	203-204	NE 1/4 Section 20	1S	13E	313021	644
Kay 134	1732	205-206	NE 1/4 Section 20	1S	13E	313022	645
Kay 135	1732	207-208	NE 1/4 SE 1/4 Section 20	1S	13E	313023	646
Kay 136	1732	209-210	NE 1/4 SE 1/4 Section 20	1S	13E	313024	647
Kay 137	1732	211-212	SE 1/4 Section 20	1S	13E	313025	648
Kay 138	1732	213-214	SE 1/4 Section 20	1S	13E	313026	649
Kay 141	1732	215-216	SE 1/4 Section 20	1S	13E	313027	650
Kay 142	1732	217-218	SE 1/4 Section 20	1S	13E	313028	651
Kay 143	1732	219-220	SE 1/4 Section 20	1S	13E	313029	652
Kay 145	1732	221-222	SE 1/4 Section 20	1S	13E	313030	653
Kay 146	1732	223-224	SE 1/4 Section 20	1S	13E	313031	654
Kay 147	1732	225-226	SE 1/4 Section 20	1S	13E	313032	655
Kay 148	1732	227-228	SE 1/4 Section 20	1S	13E	313033	656
Kay 149	1732	229-230	SE 1/4 Section 20	1S	13E	313034	657
Kay 150	1732	231-232	SE 1/4 Section 20	1S	13E	313035	658
Kay 152	604	874	NW 1/4 Section 28	1S	13E	47117	659
LD No. 1	711	870	NE 1/4 Section 23	1S	13E	47272	660
LD No. 2	693	556	NE 1/4 SE 1/4 Section 23	1S	13E	47273	661
LD No. 3	688	870	SE 1/4 Section 23	1S	13E	47274	662
LD No. 4	693	558	NE 1/4 Section 26	1S	13E	47275	663
LD No. 5	693	559	NE 1/4 SE 1/4 Section 26	1S	13E	47276	664
LD No. 6	693	560	SE 1/4 Section 26	1S	13E	47277	665
LD No. 7	693	561	NE 1/4 Section 35	1S	13E	47278	666
LD No. 8	693	562	NE 1/4 Section 35	1S	13E	47279	667
LD No. 9	716	365	NE 1/4 Section 23	1S	13E	47280	668
Margaret 69	559	854	NE 1/4 NW 1/4 Section 22	1S	13E	45754	669
Margaret 69 East	568	276	NE 1/4 NW 1/4 Section 22	1S	13E	45755	670
Margaret 133	559	860	SW 1/4 section 14	1S	13E	45820	671
Margaret 135	559	862	SW 1/4 section 14	1S	13E	45823	672
Margaret 137	559	864	NW 1/4 Section 23	1S	13E	45826	673
Margaret 138	574	588	NE 1/4 Section 22	1S	13E	45827	674
Margaret 139	559	866	NW 1/4 Section 23	1S	13E	45828	675
Margaret 140	574	589	NE 1/4 Section 22	1S	13E	45829	676
Margaret 153	564	531	SW SE 1/4 Ssection 14	1S	13E	45842	677
Margaret 154	564	532	SW SE 1/4 Ssection 14	1S	13E	45843	678
Margaret 155	564	533	NE 1/4 NW 1/4 Section 23	1S	13E	45844	679
Margaret 156	564	534	NE 1/4 NW 1/4 Section 23	1S	13E	45845	680
Margaret 157	559	874	NE 1/4 NW 1/4 Section 22	1S	13E	45846	681
Margaret 159	559	876	NE 1/4 NW 1/4 Section 22	1S	13E	45849	682
Margaret 161	559	878	NE 1/4 NW 1/4 Section 22	1S	13E	45852	683

REGISTRY
 STATE OF ARIZONA
 OFFICE

Name of Claim	Book of Records	Page	G&SRB&M Section	Township	Range	AMC
Margaret 162	559	879	NW 1/4 Section 22	1S	13E	45853
Margaret 162 West	568	282	NW 1/4 Section 22	1S	13E	45854
Margaret 163	559	880	SW 1/4 SE 1/4 Section 22	1S	13E	45855
Margaret 164 West	568	283	SW 1/4 Section 22	1S	13E	45857
Margaret 164	583	785	SW 1/4 Section 22	1S	13E	45856
Margaret 165	559	882	SW 1/4 SE 1/4 Section 22	1S	13E	45858
Margaret 166	559	883	SW 1/4 Section 22	1S	13E	45859
Margaret 166 West	568	284	NW 1/4 Section 22	1S	13E	45860
Margaret 217	559	884	NW 1/4 Section 23	1S	13E	45901
Margaret 218	559	885	NE 1/4 Section 22	1S	13E	45902
Margaret 219	559	886	NW 1/4 Section 23	1S	13E	45903
Margaret 220	559	887	NE 1/4 Section 22	1S	13E	45904
Margaret 221	559	888	NW 1/4 Section 23	1S	13E	45905
Margaret 222	559	889	NE 1/4 Section 22	1S	13E	45906
Margaret 223	559	890	SW 1/4 SE 1/4 Section 22	1S	13E	45907
Margaret 224	559	891	SE 1/4 Section 22	1S	13E	45908
Margaret 225	583	784	SW 1/4 Section 23	1S	13E	45909
Margaret 226	574	603	SE 1/4 Section 22	1S	13E	45910
Margaret 227	564	535	NE 1/4 NW 1/4 Section 23	1S	13E	45911
Margaret 228	564	536	NE 1/4 NW 1/4 Section 23	1S	13E	45912
Margaret 229	564	537	NE 1/4 NW 1/4 Section 23	1S	13E	45913
Margaret 230	564	538	SW 1/4 SE 1/4 Section 23	1S	13E	45914
Margaret 231	564	539	SW 1/4 SE 1/4 Section 23	1S	13E	45915
Margaret 233	559	894	SW 1/4 SE 1/4 Section 22	1S	13E	45916
Margaret 234	559	895	SW 1/4 Section 22	1S	13E	45917
Margaret 234 West	568	287	SW 1/4 Section 22	1S	13E	45918
Margaret 235	560	729	SW 1/4 SE 1/4 Section 22	1S	13E	45919
Margaret 236	574	604	SW 1/4 Section 22	1S	13E	45920
Margaret 237	560	731	SW 1/4 SE 1/4 Section 22	1S	13E	45921
Margaret 238	560	732	SW 1/4 Section 22	1S	13E	45922
Margaret 239	560	733	NE 1/4 NW 1/4 Section 27	1S	13E	45923
Margaret 240	560	734	NW 1/4 Section 27	1S	13E	45924
Margaret 241	560	735	NE 1/4 NW 1/4 Section 27	1S	13E	45925
Margaret 242	574	605	NW 1/4 Section 27	1S	13E	45926
Margaret 243	560	737	NE 1/4 NW 1/4 Section 27	1S	13E	45927
Margaret 244	574	606	NW 1/4 Section 27	1S	13E	45928
Margaret 245	560	739	NE 1/4 NW 1/4 Section 27	1S	13E	45929
Margaret 246	560	740	NW 1/4 Section 27	1S	13E	45930
Margaret 247	559	896	SW 1/4 Section 23	1S	13E	45931
Margaret 248	574	607	SE 1/4 Section 22	1S	13E	45932
Margaret 249	561	578	SW 1/4 Section 23	1S	13E	45933
Margaret 250	561	579	SE 1/4 Section 22	1S	13E	45934
Margaret 251	561	580	SW 1/4 Section 23	1S	13E	45935
Margaret 252	561	581	SE 1/4 Section 22	1S	13E	45936
Margaret 253	561	582	NW 1/4 Section 26	1S	13E	45937
Margaret 254	561	583	NE 1/4 Section 27	1S	13E	45938
Margaret 255	561	584	NW 1/4 Section 26	1S	13E	45939
Margaret 256	561	585	NE 1/4 Section 27	1S	13E	45940
Margaret 257	561	586	NW 1/4 Section 26	1S	13E	45941
Margaret 258	561	587	NE 1/4 Section 27	1S	13E	45942

684
685
686
687
688
689
690
691
692
693
694
695
696
697
698
699
700
701
702
703
704
705
706
707
708
709
710
711
712
713
714
715
716
717
718
719
720
725
726
727
728
729
730
731
732
733

RECEIVED
 STATE OFFICE

Name of Claim	Book of Records	Page	G&SRB&M Section	Township	Range	AMC
Margaret 259	561	588	NW 1/4 Section 26	1S	13E	45943
Margaret 260	561	589	NE 1/4 Section 27	1S	13E	45944
Margaret 261	560	741	SW 1/4 SE 1/4 Section 27	1S	13E	45945
Margaret 262	560	742	SW 1/4 Section 27	1S	13E	45946
Margaret 263	560	743	SW 1/4 SE 1/4 Section 27	1S	13E	45947
Margaret 264	560	744	SW 1/4 Section 27	1S	13E	45948
Margaret 265	561	590	SW 1/4 Section 26	1S	13E	45949
Margaret 266	561	591	SE 1/4 Section 27	1S	13E	45950
Margaret 267	561	592	SW 1/4 Section 26	1S	13E	45951
Margaret 268	561	593	SE 1/4 Section 27	1S	13E	45952
Margaret 269	560	745	SW 1/4 SE 1/4 Section 27	1S	13E	45953
Margaret 270	560	746	SW 1/4 Section 27	1S	13E	45954
Margaret 271	560	747	SW 1/4 SE 1/4 Section 27	1S	13E	45955
Margaret 272	560	748	SW 1/4 Section 27	1S	13E	45956
Margaret 273	561	594	SW 1/4 Section 26	1S	13E	45957
Margaret 274	561	595	SE 1/4 Section 27	1S	13E	45958
Margaret 275	561	596	SW 1/4 Section 26	1S	13E	45959
Margaret 276	561	596	SE 1/4 Section 27	1S	13E	45960
Margaret 277	561	596	SW 1/4 SE 1/4 Section 26	1S	13E	45961
Margaret 278	561	597	SW 1/4 SE 1/4 Section 26	1S	13E	45962
Margaret 279	561	598	SW 1/4 SE 1/4 Section 26	1S	13E	45963
Margaret 280	561	599	SW 1/4 SE 1/4 Section 26	1S	13E	45964
Margaret 281	561	600	NE 1/4 NW 1/4 Section 26	1S	13E	45965
Margaret 282	561	603	NE 1/4 NW 1/4 Section 26	1S	13E	45966
Margaret 283	567	542	NE 1/4 NW 1/4 Section 26	1S	13E	45967
Margaret 284	567	543	NE 1/4 NW 1/4 Section 26	1S	13E	45968
Margaret 285	567	544	NW 1/4 SW 1/4 Section 23	1S	13E	45969
Margaret 286	567	545	SW 1/4 SE 1/4 Section 23	1S	13E	45970
Margaret 287	564	540	SW 1/4 SE 1/4 Section 23	1S	13E	45971
Margaret 305	565	739	NE 1/4 NW 1/4 Section 35	1S	13E	45985
Margaret 306	565	740	NW 1/4 Section 35	1S	13E	45986
Margaret 307	565	741	NE 1/4 NW 1/4 Section 35	1S	13E	45987
Margaret 308	565	742	NW 1/4 Section 35	1S	13E	45988
Margaret 309	565	743	NE 1/4 NW 1/4 Section 35	1S	13E	45989
Margaret 310	565	744	NW 1/4 Section 35	1S	13E	45990
Margaret 311	565	745	NE 1/4 NW 1/4 Section 35	1S	13E	45991
Margaret 312	565	746	NW 1/4 Section 35	1S	13E	45992
Margaret 313	565	747	SE 1/4 Section 27	1S	13E	45993
Margaret 314	565	748	SW 1/4 SE 1/4 Section 27	1S	13E	45994
Margaret 315	565	749	NE 1/4 Section 34	1S	13E	45995
Margaret 316	565	750	NE 1/4 NW 1/4 Section 34	1S	13E	45996
Margaret 317	565	751	NE 1/4 Section 34	1S	13E	45997
Margaret 318	565	752	NE 1/4 NW 1/4 Section 34	1S	13E	45998
Margaret 319	565	753	NE 1/4 Section 34	1S	13E	45999
Margaret 320	565	754	NE 1/4 NW 1/4 Section 34	1S	13E	46000
Margaret 321	567	546	SW 1/4 Section 27	1S	13E	46001
Margaret 322	567	547	NW 1/4 Section 34	1S	13E	46002

734
735
736
737
738
739
740
741
742
743
744
745
746
747
748
749
750
751
752
753
754
755
756
757
758
759
760
761
762
763
764
765
766
767
768
769
770
771
772
773
774
775
776
777
778
779
780

STATE OF ARIZONA
REGISTRAR OF DEEDS

Name of Claim	Book of Records	Page	G&SRB&M Section	Township	Range	AMC	
Margaret 323	567	548	NW 1/4 Section 34	1S	13E	46003	781
Margaret 324	567	549	NW 1/4 Section 34	1S	13E	46004	782
Margaret 325	565	755	SW 1/4 Section 22	1S	13E	46005	783
Margaret 327	565	757	SW 1/4 Section 22	1S	13E	46007	784
Margaret 328	565	758	SE 1/4 Section 34	1S	13E	46008	785
Margaret 331	614	329	SW 1/4 Section 22	1S	13E	46011	786
Margaret 332	583	778	NE 1/4 Section 28	1S	13E	46012	787
Margaret 333	572	916	NW 1/4 Section 27	1S	13E	46013	788
Margaret 334	572	917	NE 1/4 Section 28	1S	13E	46014	789
Margaret 335	583	787	NE 1/4 Section 28	1S	13E	46015	790
Margaret 336	572	919	NE 1/4 NW 1/4 Section 28	1S	13E	46016	791
Rook No. 1	1771	262	NE 1/4 Section 23	1S	13E	316548	792
Rook No. 2	1771	263	NE 1/4 SE 1/4 Section 23	1S	13E	316549	793
Rook No. 3	1771	264	SE 1/4 Section 23	1S	13E	316550	794
Rook No. 4	1771	265	SE 1/4 Section 23	1S	13E	316551	795
Rook No. 5	1771	266	SE 1/4 Section 23	1S	13E	316552	796
Rook No. 6	1771	267	SE 1/4 Section 23	1S	13E	316553	797
Rook No. 7	1771	268	NE 1/4 Section 26	1S	13E	316554	798
Resolution No. 1	Dkt 1712	231	SW 1/4 NW 1/4 SW 1/4 34	1S	13E	355456	799
Resolution No. 2	Dkt 1712	232	SW 1/4 NW 1/4 NW 1/4 SW 1/4 34	1S	13E	355457	800
Resolution No. 3	Dkt 1712	233	SE 1/4 NW 1/4 NE 1/4 SW 1/4 34	1S	13E	355458	801
Resolution No. 4	Dkt 1712	234	NE 1/4 SW 1/4 SE 1/4 NW 1/4 34	1S	13E	355459	802
Resolution No. 5	Dkt 1712	235	SW 1/4 NW 1/4 NE 1/4 SW 1/4 34	1S	13E	355460	803
Resolution No. 6	Dkt 1712	236	SW 1/4 NE 1/4 NW 1/4 SE 1/4 34	1S	13E	355461	804
Resolution No. 7	Dkt 1712	237	SW 1/4 NE 1/4 NW 1/4 SE 1/4 34	1S	13E	355462	805
Resolution No. 8	Dkt 1712	238	NE 1/4 SE 1/4 SE 1/4 NE 1/4 34	1S	13E	355463	806
Resolution No. 9	Dkt 1712	239	NE 1/4 SE 1/4 SE 1/4 NE 1/4 34	1S	13E	355464	807
Resolution No. 10	Dkt 1712	240	NE 1/4 SE 1/4 SE 1/4 SE 1/4 34	1S	13E	355465	808
Resolution No. 11	Dkt 1712	241	NE 1/4 SE 1/4 SE 1/4 SE 1/4 34	1S	13E	355466	809
Resolution No. 12	Dkt 1712	242	NW 1/4 SE 1/4 SW 1/4 SE 1/4 34	1S	13E	355467	810
Resolution No. 13	Dkt 1712	243	NW 1/4 SE 1/4 SW 1/4 SE 1/4 34	1S	13E	355468	811
Resolution No. 14	Dkt 1712	244	SE 1/4 SW 1/4 NE 1/4 SW 1/4 34	1S	13E	355469	812
Resolution No. 15	Dkt 1712	245	NE 1/4 SW 1/4 SE 1/4 SW 1/4 34	1S	13E	355470	813
Resolution No. 16	Dkt 1712	246	NE 1/4 SW 1/4 SE 1/4 SW 1/4 34	1S	13E	355471	814
Resolution No. 17	Dkt 1712	247	NE 1/4 SW 1/4 SW 1/4 SW 1/4 34	1S	13E	355472	815
Resolution No. 18	Dkt 1712	248	NE 1/4 SW 1/4 SW 1/4 SW 1/4 34	1S	13E	355473	816
Resolution No. 19	Dkt 1715	533	S 1/2 SE 1/4 SE 1/4 34	1S	13E	355474	817
Resolution No. 20	Dkt 1715	534	S 1/2 SW 1/4 SE 1/4 34	1S	13E	355475	818
Resolution No. 21	Dkt 1715	535	S 1/2 SE 1/4 SW 1/4 34	1S	13E	355476	819
Resolution No. 22	Dkt 1715	536	S 1/2 SW 1/4 SW 1/4 34	1S	13E	355477	820
East No. 9A	2001	886	SW 1/4 29, SE 1/4 29	1S	13E	355529	821
Sun #62A	2001	899	SW 1/4 28	1S	13E	355534	822
Sun #63A	2001	901	SW 1/4 28	1S	13E	355535	823
Sun #64A	2001	903	SW & SE 1/4 28	1S	13E	355536	824
Dan 1	2002	868	SE 1/4 3	2S	12E	356186	825
Dan 2	2002	869	SE 1/4 2	2S	12E	356187	826
Dan 3	2002	870	SW 1/4 11	2S	12E	356182	827
Dan 4	2002	871	SE 1/4 NE 1/4 11	2S	12E	356183	828
Dan 5	2002	872	NW 1/4 SW 1/4 12, NE 1/4 11	2S	12E	356184	829
Dan 6	2002	873	SE 1/4 SW 1/4 36	1S	12E	356185	830
Dan 7	2002	874	SE 1/4 SW 1/4 36	1S	12E	356186	831
Dan 8	2002	875	SW 1/4 SE 1/4 1, NE 1/4 12	2S	12E	356187	832
Dan 9	2002	876	SE 1/4 SW 1/4 1, NE 1/4 12	2S	12E	356188	833

781
782
783
784
785
786
787
788
789
790
791
792
793
794
795
796
797
798
799
800
801
802
803
804
805
806
807
808
809
810
811
812
813
814
815
816
817
818
819
820
821
822
823
824
825
826
827
828
829
830
831
832
833

RECEIVED
STATE OF TEXAS

Name of Claim	Book of Records	Page	G&SRB&M Section	Township	Range	AMC
Dan 10	2002	877	SE1/4 1	2S	12E	356189
Dan 11	2002	878	NE1/412	2S	12E	356190
Dan 12	2002	879	NE1/412	2S	12E	356191
Dan 13	2002	880	SE1/41,NE1/412	2S	12E	356192
Dan 14	2002	881	NE1/4SE1/412	2S	12E	356193
Dan 15	2002	882	NE1/4SE1/412	2S	12E	356194
Dan 16	2002	883	NE1/412	2S	12E	356195
Dan 17	2002	884	SW1/4 1	2S	12E	356196
Dan 18	2002	885	SW1/4SE1/4 1	2S	12E	356197
Dan 19	2002	886	NW1/411	2S	12E	356198
Dan 20	2002	887	SW1/411	2S	12E	356199
Dan 21	2002	888	NW1/4SW1/411	2S	12E	356200
Dan 22	2002	889	NW1/4SW1/411	2S	12E	356201
Dan 23	2002	890	NW1/4SW1/411	2S	12E	356202
Dan 24	2002	891	NW1/4NE1/4 2	2S	12E	356203
Legal Tender 1	2003	12154	North West 1/4 Section 1	2S	12E	356884
Legal Tender 2	2003	12155	North West 1/4 Section 1	2S	12E	356885
Legal Tender 3	2003	12156	South West 1/4 Section 1	2S	12E	356886
Legal Tender 4	2003	12157	South West 1/4 Section 1	2S	12E	356887
Legal Tender 5	2003	12158	North West 1/4 Section 1	2S	12E	356888
Legal Tender 6	2003	12159	North West 1/4 Section 1	2S	12E	356889
Legal Tender 7	2003	12160	North West 1/4 Section 1	2S	12E	356890
Legal Tender 8	2003	12161	North West 1/4 Section 1	2S	12E	356891
Legal Tender 9	2003	12162	South East 1/4 Section 1	2S	12E	356892
Legal Tender 10	2003	12163	South East 1/4 Section 1	2S	12E	356893
Legal Tender 11	2003	12164	North East 1/4 Section 1	2S	12E	356894
Legal Tender 12	2003	12165	North East 1/4 Section 1	2S	12E	356895
Legal Tender 13	2003	12066	South West 1/4 Section 6	2S	13E	356865
Legal Tender 14	2003	12167	South West 1/4 Section 6	2S	13E	356866
Legal Tender 15	2003	12168	South West 1/4 Section 6	2S	13E	356867
Legal Tender 16	2003	12169	South East 1/4 Section 6	2S	13E	356896
Legal Tender 17	2003	12170	North West 1/4 Section 6	2S	13E	356868
Legal Tender 18	2003	12171	North West 1/4 Section 6	2S	13E	356869
Legal Tender 19	2003	12172	South West 1/4 Section 32	1S	13E	356897
Legal Tender 20	2003	12173	South East 1/4 Section 32	1S	13E	356870
Legal Tender 21	2003	12174	South East 1/4 Section 33	1S	13E	356871
Legal Tender 22	2003	12175	South East 1/4 Section 32	1S	13E	356872
Legal Tender 23	2002	69016	North West 1/4 Section 32	1S	13E	355933
Galaxy No. 1	2004	2354	SW1/41	2S	13E	359395
Gladiator No. 1	2004	2355	NW1/432	1S	13E	359396
Gladiator No. 2	2004	2356	NW1/4NE1/432	1S	13E	359397
Gladiator No. 3	2004	2357	NE1/432	1S	13E	359398
Gladiator No. 4	2004	2358	SW1/429,NW1/432	1S	13E	359399
Gladiator No. 5	2004	2359	SW1/4SE1/429,NW1/4NE1/432	1S	13E	359400
Gladiator No. 6	2004	2360	SE1/429,NE1/432	1S	13E	359401
Gladiator No. 7	2004	2361	NE1/4,SE1/4,NW1/4&SW1/4	1S	13E	359402
Gladiator No. 8	2004	2362	NE1/4SE1/429	1S	13E	359403
Gladiator No. 9	2004	2363	NW1/4SW1/428,NE1/4SE1/42	1S	13E	359404
Olga 1	2004	86442	NW 1/4 Section 28	1S	13E	362903
Olga 2	2004	86443	NW 1/4 Section 28	1S	13E	362904
Olga 3	2004	86444	NE 1/4 Section 29	1S	13E	362905
Olga 4	2004	86445	NE 1/4 Section 29	1S	13E	362906
Olga 5	2004	86446	SW 1/4 Section 27	1S	13E	362907

834
835
836
837
838
839
840
841
842
843
844
845
846
847
848
849
850
851
852
853
854
855
856
857
858
859
860
861
862
863
864
865
866
867
868
869
870
871
872
873
874
875
876
877
878
879
880
881
882
883
884
885
886

STATE OFFICE

← CLOSE!

RELOCATED
NEW AMC #
886 is 406339.

Please Update
P.B.

Name of Claim	Book of Records	Page	G&SRB&M Section	Township	Range	AMC	
Olga 6	2004	86447	SW 1/4 Section 27	1S	13E	362908	887
Olga 11	2005	55415	NW 1/4 Section 34	1S	13E	365450	888
Olga 12	2005	55416	NW 1/4 Section 34	1S	13E	365451	889
Olga 13	2005	55417	NE 1/4 Section 34	1S	13E	365452	890
Olga 14	2005	55418	NE 1/4 Section 34	1S	13E	365453	891
Kay 15A	2003	4012	SE 1/4 Section 34	1S	13E	357097	892
Kay 140A	2003	4013	SE 1/4 Section 20	1S	13E	357098	893
Kay 151	1753	767	NE 1/4 Section 29	1S	13E	315168	894
Hutton #1	2010	101285	NE 1/4 Section 24	1S	13E	402476	895
Hutton #2	2010	101286	NE 1/4 Section 24	1S	13E	402477	896
Hutton #3	2010	101287	NE 1/4 Section 24	1S	13E	402478	897
Hutton #4	2010	101288	NE 1/4 Section 24	1S	13E	402479	898
Hutton #5	2010	101289	NE 1/4 Section 24	1S	13E	402480	899
Hutton #6	2010	101290	SE 1/4 Section 24	1S	13E	402481	900
Hutton #7	2010	101291	SE 1/4 Section 24	1S	13E	402482	901
Hutton #8	2010	101292	SW 1/4 Section 19	1S	14E	402483	902
Hutton #9	2010	101293	SW 1/4 Section 19	1S	14E	402484	903
Hutton #10	2010	101294	SE 1/4 Section 24	1S	13E	402485	904
Hutton #11	2010	101295	SE 1/4 Section 24	1S	13E	402486	905
Hutton #12	2010	101296	SE 1/4 Section 24	1S	13E	402487	906
Hutton #13	2010	101297	SE 1/4 Section 24	1S	13E	402488	907
Hutton #14	2010	101298	SW 1/4 Section 19	1S	14E	402489	908
Hutton #15	2010	101299	SW 1/4 Section 19	1S	14E	402490	909
Hutton #16	2010	101300	SE 1/4 Section 24	1S	13E	402491	910
Hutton #17	2010	101301	SE 1/4 Section 24	1S	13E	402492	911
Hutton #18	2010	101302	NE 1/4 Section 25	1S	13E	402493	912
Hutton #19	2010	101303	SE 1/4 Section 24	1S	13E	402494	913
Hutton #20	2010	101304	NE 1/4 Section 25	1S	13E	402495	914
Hutton #21	2010	101305	NE 1/4 Section 25	1S	13E	402496	915
Hutton #22	2010	101306	NE 1/4 Section 25	1S	13E	402497	916
Mud Springs #1	2010	101307	SE 1/4 Section 30	1S	14E	402498	917
Mud Springs #2	2010	101308	SW 1/4 Section 30	1S	14E	402499	918
Mud Springs #3	2010	101309	SW 1/4 Section 30	1S	14E	402500	919
Mud Springs #4	2010	101310	SW 1/4 Section 30	1S	14E	402501	920
Mud Springs #5	2010	101311	SW 1/4 Section 30	1S	14E	402502	921
Mud Springs #6	2010	101312	SE 1/4 Section 30	1S	14E	402503	922
Mud Springs #7	2010	101313	SE 1/4 Section 30	1S	14E	402504	923
Mud Springs #8	2010	101314	SW 1/4 Section 30	1S	14E	402505	924
Mud Springs #9	2010	101315	SW 1/4 Section 30	1S	14E	402506	925
Mud Springs #10	2010	101316	NW 1/4 Section 31	1S	14E	402507	926
Mud Springs #11	2010	101317	NW 1/4 Section 31	1S	14E	402508	927
Mud Springs #12	2010	101318	NE 1/4 Section 31	1S	14E	402509	928
Mud Springs #13	2010	101319	NE 1/4 Section 31	1S	14E	402510	929
Mud Springs #14	2010	101320	NE 1/4 Section 31	1S	14E	402511	930
Mud Springs #15	2010	101321	NW 1/4 Section 31	1S	14E	402512	931
Mud Springs #16	2010	101322	NW 1/4 Section 31	1S	14E	402513	932
Mud Springs #17	2010	101323	NW 1/4 Section 31	1S	14E	402514	933
Mud Springs #18	2010	101324	NW 1/4 Section 31	1S	14E	402515	934
Mud Springs #19	2010	101325	NE 1/4 Section 31	1S	14E	402516	935
Mud Springs #20	2010	101326	NE 1/4 Section 31	1S	14E	402517	936
Mud Springs #21	2010	101327	NE 1/4 Section 31	1S	14E	402518	937
Mud Springs #22	2010	101328	NE 1/4 Section 31	1S	14E	402519	938
Mud Springs #23	2010	101329	NW 1/4 Section 31	1S	14E	402520	939

887 ←
 888 ←
 889 ←
 890 ←
 891 ←
 892 ←
 893 ←
 894 ←
 895 ←
 896 ←
 897 ←
 898 ←
 899 ←
 900 ←
 901 ←
 902 ←
 903 ←
 904 ←
 905 ←
 906 ←
 907 ←
 908 ←
 909 ←
 910 ←
 911 ←
 912 ←
 913 ←
 914 ←
 915 ←
 916 ←
 917 ←
 918 ←
 919 ←
 920 ←
 921 ←
 922 ←
 923 ←
 924 ←
 925 ←
 926 ←
 927 ←
 928 ←
 929 ←
 930 ←
 931 ←
 932 ←
 933 ←
 934 ←
 935 ←
 936 ←
 937 ←
 938 ←
 939 ←

REGISTERED
 STATE OFFICE

Name of Claim	Book of Records	Page	G&SRB&M Section	Township	Range	AMC
Mud Springs #24	2010	101330	NW 1/4 Section 31	1S	14E	402521
Mud Springs #25	2010	101331	NW Section 31	1S	14E	402522
Mud Springs #26	2010	101332	NW 1/4 Section 31	1S	14E	402523
Mud Springs #27	2010	101333	NE 1/4 Section 31	1S	14E	402524
Mud Springs #28	2010	101334	NE 1/4 Section 31	1S	14E	402525
Mud Springs #29	2010	101335	SE 1/4 Section 31	1S	14E	402526
Mud Springs #30	2010	101336	SE 1/4 Section 31	1S	14E	402527
Mud Springs #31	2010	101337	SW 1/4 Section 31	1S	14E	402528
Mud Springs #32	2010	101338	SW 1/4 Section 31	1S	14E	402529
Mud Springs #33	2010	101339	SW 1/4 Section 31	1S	14E	402530
Mud Springs #34	2010	101340	SW 1/4 Section 31	1S	14E	402531
Mud Springs #35	2010	101341	SE 1/4 Section 31	1S	14E	402532
Mud Springs #36	2010	101342	SE 1/4 Section 31	1S	14E	402533
Mud Springs #37	2010	101343	SE 1/4 Section 31	1S	14E	402534
Mud Springs #38	2010	101344	SE 1/4 Section 31	1S	14E	402535
Mud Springs #39	2010	101345	SW 1/4 Section 31	1S	14E	402536
Mud Springs #40	2010	101346	SW 1/4 Section 31	1S	14E	402537
Mud Springs #41	2010	101347	SW 1/4 Section 31	1S	14E	402538
Mud Springs #42	2010	101348	SW 1/4 Section 31	1S	14E	402539
Mud Springs #43	2010	101349	SE 1/4 Section 31	1S	14E	402540
Mud Springs #44	2010	101350	SE 1/4 Section 31	1S	14E	402541
Roadside #1	2011	122230	SE 1/4 Section 29	1S	13E	405551
Roadside #2	2011	122231	SE 1/4 Section 29	1S	13E	405552
Roadside #3	2011	122232	SE 1/4 Section 29	1S	13E	405553
Roadside #4	2011	122233	SW1/4 Section 28	1S	13E	405554
Roadside #5	2011	122234	SW1/4 Section 28	1S	13E	405555
Oak 40	2011	122235	SW1/4 Section 28	1S	13E	405556
Bufford 1	2013	9793	SW 1/4 Section 24	1S	12E	420992
Bufford 2	2013	9794	SW 1/4 Section 24	1S	12E	420993
Bufford 3	2013	9795	SW 1/4 Section 24	1S	12E	420994
Bufford 4	2013	9796	SE 1/4 Section 24	1S	12E	420995
Bufford 5	2013	9665	SE 1/4 Section 24	1S	12E	420864
Bufford 6	2013	9666	SE 1/4 Section 24	1S	12E	420865
HC 489	2013	9667	NW 1/4 Section 5	1S	12E	420866
HC 490	2013	9668	NW 1/4 Section 5	1S	12E	420867
HC 491	2013	9669	NW 1/4 Section 5	1S	12E	420868
HC 492	2013	9670	NW 1/4 Section 5	1S	12E	420869
HC 493	2013	9671	NE 1/4 Section 6	1S	12E	420870
HC 494	2013	9672	NE 1/4 Section 6	1S	12E	420871
HC 495	2013	9673	NE 1/4 Section 6	1S	12E	420872
HC 496	2013	9674	NE 1/4 Section 6	1S	12E	420873
HC 497	2013	9675	NW 1/4 Section 6	1S	12E	420874
HC 498	2013	9676	NW 1/4 Section 6	1S	12E	420875
HC 499	2013	9677	NW 1/4 Section 6	1S	12E	420876
HC 500	2013	9678	NW 1/4 Section 6	1S	12E	420877
HC 501	2013	9679	NW 1/4 Section 6	1S	12E	420878
HC 502	2013	9680	NE 1/4 Section 1	1S	12E	420879
HC 503	2013	9681	NE 1/4 Section 1	1S	12E	420880
HC 504	2013	9682	NW 1/4 Section 6	1S	12E	420881
HC 505	2013	9683	NW 1/4 Section 6	1S	12E	420882
HC 506	2013	9684	NW 1/4 Section 6	1S	12E	420883
HC 507	2013	9685	NW 1/4 Section 6	1S	12E	420884
HC 508	2013	9686	NE 1/4 Section 6	1S	12E	420885

940
941
942
943
944
945
946
947
948
949
950
951
952
953
954
955
956
957
958
959
960
961
962
963
964
965
966
967
968
969
970
971
972
973
974
975
976
977
978
979
980
981
982
983
984
985
986
987
988
989
990
991
992

RECEIVED
STATE OF
MISSISSIPPI

Name of Claim	Book of Records	Page	G&SRB&M Section	Township	Range	AMC	
HC 509	2013	9687	NE 1/4 Section 6	1S	12E	420886	993 ←
HC 510	2013	9688	NE 1/4 Section 6	1S	12E	420887	994
HC 511	2013	9689	NE 1/4 Section 6	1S	12E	420888	995
HC 512	2013	9690	NE 1/4 Section 6	1S	12E	420889	996
HC 513	2013	9691	NW 1/4 Section 5	1S	12E	420890	997
HC 514	2013	9692	NW 1/4 Section 5	1S	12E	420891	998
HC 515	2013	9693	NW 1/4 Section 5	1S	12E	420892	999
HC 516	2013	9694	NW 1/4 Section 5	1S	12E	420893	1000
HC 517	2013	9695	SW 1/4 Section 5	1S	12E	420894	1001
HC 518	2013	9696	SW 1/4 Section 5	1S	12E	420895	1002
HC 519	2013	9697	SW 1/4 Section 5	1S	12E	420896	1003
HC 520	2013	9698	SW 1/4 Section 5	1S	12E	420897	1004
HC 521	2013	9699	SE 1/4 Section 6	1S	12E	420898	1005
HC 522	2013	9700	SE 1/4 Section 6	1S	12E	420899	1006
HC 523	2013	9701	SE 1/4 Section 6	1S	12E	420900	1007 ↗
HC 524	2013	9702	SE 1/4 Section 6	1S	12E	420901	1008 ↗
HC 525	2013	9703	SW 1/4 Section 6	1S	12E	420902	1009
HC 526	2013	9704	SW 1/4 Section 6	1S	12E	420903	1010
HC 527	2013	9705	SW 1/4 Section 6	1S	12E	420904	1011
HC 528	2013	9706	SW 1/4 Section 6	1S	12E	420905	1012
HC 529	2013	9707	SW 1/4 Section 6	1S	12E	420906	1013
HC 530	2013	9708	SE 1/4 Section 1	1S	12E	420907	1014
HC 531	2013	9709	NE 1/4 Section 12	1S	12E	420908	1015
HC 532	2013	9710	NW 1/4 Section 7	1S	12E	420909	1016
HC 533	2013	9711	NW 1/4 Section 7	1S	12E	420910	1017
HC 534	2013	9712	NW 1/4 Section 7	1S	12E	420911	1018
HC 535	2013	9713	NW 1/4 Section 7	1S	12E	420912	1019
HC 536	2013	9714	NW 1/4 Section 7	1S	12E	420913	1020
HC 537	2013	9715	NE 1/4 Section 7	1S	12E	420914	1021
HC 538	2013	9716	NE 1/4 Section 7	1S	12E	420915	1022
HC 539	2013	9717	NE 1/4 Section 7	1S	12E	420916	1023
HC 540	2013	9718	NE 1/4 Section 7	1S	12E	420917	1024
HC 541	2013	9719	NW 1/4 Section 8	1S	12E	420918	1025
HC 542	2013	9720	NW 1/4 Section 8	1S	12E	420919	1026
HC 543	2013	9721	NW 1/4 Section 8	1S	12E	420920	1027
HC 544	2013	9722	NW 1/4 Section 8	1S	12E	420921	1028
HC 545	2013	9723	NE 1/4 Section 8	1S	12E	420922	1029
HC 546	2013	9724	NE 1/4 Section 8	1S	12E	420923	1030
HC 547	2013	9725	NE 1/4 Section 8	1S	12E	420924	1031
HC 548	2013	9726	NE 1/4 Section 8	1S	12E	420925	1032
HC 549	2013	9727	NE 1/4 Section 8	1S	12E	420926	1033
HC 550	2013	9728	NW 1/4 Section 8	1S	12E	420927	1034
HC 551	2013	9729	NW 1/4 Section 8	1S	12E	420928	1035
HC 552	2013	9730	NW 1/4 Section 8	1S	12E	420929	1036
HC 553	2013	9731	NW 1/4 Section 8	1S	12E	420930	1037
HC 554	2013	9732	NE 1/4 Section 7	1S	12E	420931	1038
HC 555	2013	9733	NE 1/4 Section 7	1S	12E	420932	1039
HC 556	2013	9734	NE 1/4 Section 7	1S	12E	420933	1040
HC 557	2013	9735	NW 1/4 Section 7	1S	12E	420934	1041
HC 558	2013	9736	Section 7	1S	12E	420935	1042
HC 559	2013	9737	Section 7	1S	12E	420936	1043
HC 560	2013	9738	Section 7	1S	12E	420937	1044
HC 561	2013	9739	Section 7	1S	12E	420938	1045 ←

Name of Claim	Book of Records	Page	G&SRB&M Section	Township	Range	AMC	
HC 562	2013	9740	Section 12	1S	12E	420939	1046
HC 563	2013	9741	Section 12	1S	12E	420940	1047
HC 564	2013	9742	Section 7	1S	12E	420941	1048
HC 565	2013	9743	Section 7	1S	12E	420942	1049
HC 566	2013	9744	Section 7	1S	12E	420943	1050
HC 567	2013	9745	Section 7	1S	12E	420944	1051
HC 568	2013	9746	Section 7	1S	12E	420945	1052
HC 569	2013	9747	Section 7	1S	12E	420946	1053
HC 570	2013	9748	Section 7	1S	12E	420947	1054
HC 571	2013	9749	Section 7	1S	12E	420948	1055
HC 572	2013	9750	Section 7	1S	12E	420949	1056
HC 573	2013	9751	Section 8	1S	12E	420950	1057
HC 574	2013	9752	Section 8	1S	12E	420951	1058
HC 575	2013	9753	Section 8	1S	12E	420952	1059
HC 576	2013	9754	Section 8	1S	12E	420953	1060
HC 577	2013	9755	Section 8	1S	12E	420954	1061
HC 578	2013	9756	Section 8	1S	12E	420955	1062
HC 579	2013	9757	Section 8	1S	12E	420956	1063
HC 580	2013	9758	Section 8	1S	12E	420957	1064
HC 581	2013	9759	Section 8	1S	12E	420958	1065
HC 582	2013	9760	Section 8	1S	12E	420959	1066
HC 583	2013	9761	Section 8	1S	12E	420960	1067
HC 584	2013	9762	Section 8	1S	12E	420961	1068
HC 585	2013	9763	Section 8	1S	12E	420962	1069
HC 586	2013	9764	Section 8	1S	12E	420963	1070
HC 587	2013	9765	Section 8	1S	12E	420964	1071
HC 588	2013	9766	Section 8	1S	12E	420965	1072
HC 589	2013	9767	Section 7	1S	12E	420966	1073
HC 590	2013	9768	Section 7	1S	12E	420967	1074
HC 591	2013	9769	Section 7	1S	12E	420968	1075
HC 592	2013	9770	Section 7	1S	12E	420969	1076
HC 593	2013	9771	Section 7	1S	12E	420970	1077
HC 594	2013	9772	Section 7	1S	12E	420971	1078
HC 595	2013	9773	Section 7	1S	12E	420972	1079
HC 596	2013	9774	Section 7	1S	12E	420973	1080
HC 597	2013	9775	Section 7	1S	12E	420974	1081
HC 598	2013	9776	Section 12	1S	12E	420975	1082
Verde 44	2014	3774	Section 35	1S	13E	426152	1083
Verde 45	2014	3775	Section 36	1S	13E	426153	1084
Verde 46	2014	3776	Section 36	1S	13E	426154	1085
Verde 47	2014	3777	Section 36	1S	13E	426155	1086
Verde 48	2014	3778	Section 36	1S	13E	426156	1087
Verde 49	2014	3779	Section 36	1S	13E	426157	1088
Verde 50	2014	3780	Section 36	1S	13E	426158	1089
Verde 51	2014	3781	Section 36	1S	13E	426159	1090
Verde 52	2014	3782	Section 36	1S	13E	426160	1091
Verde 53	2014	3783	Section 36	1S	13E	426161	1092
Verde 62	2014	3784	Section 31	1S	14E	426162	1093
Verde 63	2014	3785	Section 31	1S	14E	426163	1094
Verde 64	2014	3786	Section 36	1S	13E	426164	1095
Verde 65	2014	3787	Section 36	1S	13E	426165	1096
Verde 66	2014	3788	Section 36	1S	13E	426166	1097
Verde 67	2014	3789	Section 36	1S	13E	426167	1098

Name of Claim	Book of Records	Page	G&SRB&M Section	Township	Range	AMC	
Verde 68	2014	3790	Section 36	1S	13E	426168	1099 ←
Verde 69	2014	3791	Section 36	1S	13E	426169	1100
Verde 70	2014	3792	Section 36	1S	13E	426170	1101
Verde 71	2014	3793	Section 36	1S	13E	426171	1102
Verde 72	2014	3794	Section 36	1S	13E	426172	1103
Verde 73	2014	3795	Section 35	1S	13E	426173	1104
Verde 74	2014	3796	Section 35	1S	13E	426174	1105
Verde 75	2014	3797	Section 35	1S	13E	426175	1106
Verde 76	2014	3798	Section 35	1S	13E	426176	1107
Verde 77	2014	3799	Section 35	1S	13E	426177	1108
Verde 78	2014	3800	Section 35	1S	13E	426178	1109
Verde 79	2014	3801	Section 35	1S	13E	426179	1110
Verde 80	2014	3802	Section 35	1S	13E	426180	1111
Verde 81	2014	3803	Section 36	1S	13E	426181	1112
Verde 82	2014	3833	Section 36	1S	13E	426182	1113
Verde 83	2014	3804	Section 36	1S	13E	426183	1114
Verde 84	2014	3805	Section 36	1S	13E	426184	1115
Verde 85	2014	3806	Section 36	1S	13E	426185	1116
Verde 86	2014	3807	Section 36	1S	13E	426186	1117
Verde 87	2014	3808	Section 36	1S	13E	426187	1118
Verde 88	2014	3809	Section 36	1S	13E	426188	1119
Verde 89	2014	3810	Section 36	1S	13E	426189	1120
Verde 90	2014	3811	Section 31	1S	14E	426190	1121 ←
Verde 91	2014	3812	Section 31	1S	14E	426191	1122 ←
Verde 92	2014	3813	Section 31	1S	14E	426192	1123
Verde 93	2014	3814	Section 31	1S	14E	426193	1124
Verde 94	2014	3815	Section 36	1S	13E	426194	1125
Verde 95	2014	3816	Section 36	1S	13E	426195	1126
Verde 96	2014	3817	Section 36	1S	13E	426196	1127
Verde 97	2014	3818	Section 36	1S	13E	426197	1128
Verde 98	2014	3819	Section 36	1S	13E	426198	1129
Verde 99	2014	3820	Section 36	1S	13E	426199	1130
Verde 100	2014	3821	Section 36	1S	13E	426200	1131
Verde 101	2014	3822	Section 36	1S	13E	426201	1132
Verde 102	2014	3823	Section 36	1S	13E	426202	1133
Verde 103	2014	3824	Section 35	1S	13E	426203	1134
Verde 104	2014	3825	Section 35	1S	13E	426204	1135
Verde 105	2014	3826	Section 35	1S	13E	426205	1136
Verde 106	2014	3827	Section 35	1S	13E	426206	1137
Verde 107	2014	3828	Section 35	1S	13E	426207	1138
Verde 108	2014	3829	Section 35	1S	13E	426208	1139
Verde 109	2014	3830	Section 35	1S	13E	426209	1140
Verde 112	2014	3831	Section 31	1S	14E	426210	1141
Verde 113	2014	3832	Section 31	1S	14E	426211	1142
Verde 1	2014	9751	Section 30	1S	14E	427059	1143
Verde 2	2014	9752	Section 30	1S	14E	427060	1144
Verde 3	2014	9753	Section 30	1S	14E	427061	1145
Verde 4	2014	9754	Section 30	1S	14E	427062	1146
Verde 5	2014	9755	Section 30	1S	14E	427063	1147
Verde 6	2014	9756	Section 30	1S	14E	427064	1148
Verde 7	2014	9757	Section 30	1S	14E	427065	1149
Verde 8	2014	9758	Section 30	1S	14E	427066	1150
Verde 9	2014	9759	Section 25	1S	13E	427067	1151 ←

Name of Claim	Book of Records	Page	G&SRB&M Section	Township	Range	AMC	
Verde 10	2014	9760	Section 25	1S	13E	427068	1152
Verde 11	2014	9761	Section 25	1S	13E	427069	1153
Verde 12	2014	9762	Section 25	1S	13E	427070	1154
Verde 13	2014	9763	Section 25	1S	13E	427071	1155
Verde 14	2014	9764	Section 25	1S	13E	427072	1156
Verde 15	2014	9765	Section 25	1S	13E	427073	1157
Verde 16	2014	9766	Section 25	1S	13E	427074	1158
Verde 17	2014	9767	Section 25	1S	13E	427075	1159
Verde 18	2014	9768	Section 25	1S	13E	427076	1160
Verde 19	2014	9769	Section 30	1S	14E	427077	1161
Verde 20	2014	9770	Section 30	1S	14E	427078	1162
Verde 21	2014	9771	Section 30	1S	14E	427079	1163
Verde 22	2014	9772	Section 30	1S	14E	427080	1164
Verde 23	2014	9773	Section 30	1S	14E	427081	1165
Verde 24	2014	9774	Section 30	1S	14E	427082	1166
Verde 25	2014	9775	Section 30	1S	14E	427083	1167
Verde 26	2014	9776	Section 30	1S	14E	427084	1168
Verde 27	2014	9777	Section 30	1S	14E	427085	1169
Verde 28	2014	9778	Section 30	1S	14E	427086	1170
Verde 29	2014	9779	Section 30	1S	14E	427087	1171
Verde 30	2014	9780	Section 30	1S	14E	427088	1172
Verde 31	2014	9781	Section 30	1S	14E	427089	1173
Verde 32	2014	9782	Section 30	1S	14E	427090	1174
Verde 33	2014	9783	Section 30	1S	14E	427091	1175
Verde 34	2014	9784	Section 30	1S	14E	427092	1176
Verde 35	2014	9785	Section 25	1S	13E	427093	1177
Verde 36	2014	9786	Section 25	1S	13E	427094	1178
Verde 37	2014	9787	Section 25	1S	13E	427095	1179
Verde 38	2014	9788	Section 25	1S	13E	427096	1180
Verde 39	2014	9789	Section 25	1S	13E	427097	1181
Verde 40	2014	9790	Section 25	1S	13E	427098	1182
Verde 41	2014	9791	Section 25	1S	13E	427099	1183
Verde 42	2014	9792	Section 25	1S	13E	427100	1184
Verde 43	2014	9793	Section 25	1S	13E	427101	1185
Verde 54	2014	9794	Section 30	1S	14E	427102	1186
Verde 55	2014	9795	Section 30	1S	14E	427103	1187
Verde 56	2014	9796	Section 30	1S	14E	427104	1188
Verde 57	2014	9797	Section 30	1S	14E	427105	1189
Verde 58	2014	9798	Section 30	1S	14E	427106	1190
Verde 59	2014	9799	Section 30	1S	14E	427107	1191
Verde 60	2014	9800	Section 30	1S	14E	427108	1192
Verde 61	2014	9801	Section 30	1S	14E	427109	1193
Verde 110	2014	9802	Section 19	1S	14E	427110	1194
Verde 111	2014	9803	Section 19	1S	14E	427111	1195

RECEIVED
 M AZ STATE OFFICE
 JUL 29 A 9:27
 PHOENIX, ARIZONA

United States Department of the Interior
Bureau of Land Management
 LANDS/RECREATION & PLANNING
 ONE N CENTRAL AVE
 PHOENIX, AZ 85004 -2203
 Phone: 602-417-9200

ENTERED
 JUL 30 2014
 BY: *RAM*

Receipt

No: 3087378

Transaction #: 3178731	
Date of Transaction: 07/29/2014	
CUSTOMER:	
RESOLUTION COPPER MINING LLC 105 W MAGMA HEIGHTS DR SUPERIOR, AZ 85173-2523 US	

LINE #	QTY	DESCRIPTION	REMARKS	UNIT PRICE	TOTAL
1	1.00	LOCATABLE MINERALS / MINING CLAIMS- NOT NEW-UNADJUD, ONE AUTH NO. ONLY / MINING CLAIM MONEY RECEIVED CASES: AMC60069/\$186310.00	MAINT 2015/1202	- n/a -	186310.00
TOTAL:					\$186,310.00

PAYMENT INFORMATION			
1	AMOUNT:	185225.00	POSTMARKED: N/A
	TYPE:	CHECK	RECEIVED: 07/29/2014
	CHECK NO:	0080000702	
	NAME:	RESOLUTION COPPER MINING LLC 4700 SOUTH DAYBREAK PARKWAY SOUTH JORDAN UT 84095 US	
2	AMOUNT:	1085.00	POSTMARKED: N/A
	TYPE:	CHECK	RECEIVED: 07/29/2014
	CHECK NO:	0080000706	
	NAME:	RESOLUTION COPPER MINING LLC 4700 SOUTH DAYBREAK PARKWAY SOUTH JORDAN UT 84095 US	

REMARKS

This receipt was generated by the automated BLM Collections and Billing System and is a paper representation of a portion of the official electronic record contained therein.

**DEPARTMENT OF THE INTERIOR
BUREAU OF LAND MANAGEMENT
MINING CLAIMS**

Run Date/Time: 07/30/2014 11:43 AM

(LIVE) Serial Register Page

Page 1 of 1

01 05-10-1872;017STAT0091;30USC26,28,34
Case Type 384101: LODE CLAIM
Claim Name: GLADIATOR NO.9
Commodity :
Case Disposition: CLOSED
Required Maintenance Fee:

Total Acres

Serial Number
AMC359404
Lead File Number
AMC359395

*Claim Was Relocated
 To: Amc 406339*

Name & Address	Int Rel
RESOLUTION COPPER MINING LLC 102 W MAGMA HEIGHTS DR, PO BOX 1944 SUPERIOR, AZ 85173-2523	CLAIMANT

Mer Twp	Rng	Sec	Quadrant	District/Field Office	County
14	0010S	0130E	028	NW ,SW	LOWER SONORAN FO PINAL
14	0010S	0130E	029	NE,SE	LOWER SONORAN FO PINAL

Act Date	Code	Action	Action Remarks	Receipt Number
10/24/2003	403	LOCATION DATE		
01/08/2004	395	RECORDATION NOTICE RECD	\$25.00;1	809146
07/22/2010	682	MAINTENANCE FEE/\$140	2011	2175535
08/03/2009	682	MAINTENANCE FEE/\$140	2010	1969185
08/12/2008	582	MAINTENANCE FEE/\$125	2009	1759150
08/13/2007	582	MAINTENANCE FEE/\$125	2008	1542107
08/14/2006	582	MAINTENANCE FEE/\$125	2007	1333739
08/15/2005	582	MAINTENANCE FEE/\$125	2006	1128508
08/24/2004	582	MAINTENANCE FEE/\$125	2005	935863
01/08/2004	484	LOCATION YEAR / MAINTENANCE	2004	809146
03/11/2011	311	RELQ FILED (IN TOTAL)		
05/23/2005	669	LAND STATUS CHECKED		
08/24/2004	396	TRF OF INTEREST FILED	BHP COPPER INC	935863
01/08/2004	501	ACCT ADV IN LEAD FILE	AMC359395;	

Line Nr Remarks

OCT - 7 2014 8:54A called (520) 689-3341, left a VM
 * on 09-17 Gladiator No. 9 Not Amc # 359404, associated 3/9/10; New # 406339.
 10/7/14 mailed claimant a Reminder Note for their New Claim Number, PB
 10/17/14 Dan Mead Responded via EMAIL (see Attached)
 He will make the correction to the AMC Number. PB

**DEPARTMENT OF THE INTERIOR
BUREAU OF LAND MANAGEMENT
MINING CLAIMS**

Run Date/Time: 07/30/2014 12:01 PM

(LIVE) Serial Register Page

Page 1 of 1

01 05-10-1872;017STAT0091;30USC26,28,34
Case Type 384101: LODE CLAIM
Claim Name: GLADIATOR NO. 9
Commodity :
Case Disposition: ACTIVE
Required Maintenance Fee: \$155.00

Total Acres
20.660

Serial Number
AMC406339
Lead File Number
AMC406339

New Claim #
(Previous # AMC 359404)

Name & Address	Int Rel
RESOLUTION COPPER MINING LLC 102 W MAGMA HEIGHTS DR, PO BOX 1944 SUPERIOR, AZ 85173-2523	CLAIMANT

Mer Twp	Rng	Sec	Quadrant	District/Field Office	County
14	0010S	0130E	028	NW ,SW	LOWER SONORAN FO
14	0010S	0130E	029	NE,SE	LOWER SONORAN FO
					PINAL
					PINAL

Act Date	Code	Action	Action Remarks	Receipt Number
03/03/2011	403	LOCATION DATE		
03/11/2011	395	RECORDATION NOTICE RECD	1	2308201
08/07/2013	682	MAINTENANCE FEE/\$140	2014;\$140	2849106
07/16/2012	682	MAINTENANCE FEE/\$140	2013;\$140	2609343
08/03/2011	682	MAINTENANCE FEE/\$140	2012	2395586
03/11/2011	484	LOCATION YEAR / MAINTENANC	2011	2308201
06/27/2011	669	LAND STATUS CHECKED		
03/11/2011	501	ACCT ADV IN LEAD FILE	AMC406339;	

Line Nr Remarks



In Reference to Error on page 17 of MF listing received July 29, 2014. pg

response to letter 10-7-2014

Dan Mead <mead_32@msn.com>
To: paulinebrown@blm.gov

Fri, Oct 17, 2014 at 6:52 AM

Pauline: I got your letter and made the change; AMC # 406339. Dan Mead

Brown, Pauline <paulinebrown@blm.gov>
To: Dan Mead <mead_32@msn.com>

Fri, Oct 17, 2014 at 9:36 AM

Thank you for your response, have a nice week-end...

PAULINE BROWN
LAND LAW EXAMINER
BUREAU OF LAND MANAGEMENT
ARIZONA STATE OFFICE
ONE NORTH CENTRAL AVE, STE 800
PHOENIX, AZ 85004-4427
OFFICE: (602) 417-9360
FAX: (602) 417-9454
paulinebrown@blm.gov

On Fri, Oct 17, 2014 at 6:52 AM, Dan Mead <mead_32@msn.com> wrote:

Pauline: I got your letter and made the change; AMC # 406339. Dan Mead

AMC 377139

401833

420864

415558

July 21, 2014

United States Department of Interior
Bureau of Land Management
Records Section
One North Central Avenue
Suite 800
Phoenix, Arizona 85011


**NOTICE OF INTENT TO HOLD AND
ANNUAL CLAIM MAINTENANCE FEES for 2014/2015,
By INTEGRITY LAND AND CATTLE LLC.**

To Whom It May Concern:

The Final Rule as published in the Federal Register implements provisions of the Interior Department and related agencies, *that a Statutorily Authorized Adjustment effective June 30, 2014 that requires an annual rental fee of \$155.00* (from \$100.00 in 2003 and prior) for each unpatented mining claim and site located and held under the General Mining Law of 1872.

This will serve as notice that **INTEGRITY Land and Cattle LLC.**, whose address for purposes of this filing is, **P.O. Box 1944, Superior, Arizona 85273** intends to hold the mining claims and /or mill sites described in Exhibit A attached hereto for the assessment years **2014/2015**, by payment of the annual claim maintenance fee of \$155.00 per claim or site. Payment of **\$46,810.00** is made herewith for such assessment year for each of the claims and sites. The name, BLM serial number, book and page or index number of recording of the location notice is official records of Pinal County, Arizona, of which are set forth in Exhibit A attached hereto and by this reference incorporated herein.

Sincerely,



**Sterling Hundley
Financial Operations Officer
Integrity Land and Cattle LLC**

RECEIVED
BLM AZ STATE OFFICE
2014 JUL 29 A 9:19
PHOENIX, ARIZONA

ENTERED
JUL 30 2014
BY: Ram

3087359

**INTEGRITY LAND AND CATTLE LLC
NOTICE OF "INTENT TO HOLD"**

THE FOREGOING UNPATENTED MINING CLAIMS FOR 2014/2015

Name of Claim	Book	Page	G&SRB&M; Section	Township	Range	AMC
Wiley Bill #25	2007	8430	SW1/4 Section 7	1 S	14 E	377162
Wiley Bill #26	2007	8431	SE1/4 Section 7	1 S	14 E	377163
Wiley Bill #27	2007	8432	SW1/4 Section 7	1 S	14 E	377164
Wiley Bill #30	2007	1032	SE1/4 Section 7	1 S	14 E	377167
Wiley Bill #31	2007	1033	SE1/4 Section 7	1 S	14 E	377168
Wiley Bill #32	2007	1034	SE1/4 Section 7	1 S	14 E	377169
Wiley Bill #33	2007	1035	SE1/4 Section 7	1 S	14 E	377170
Wiley Bill #34	2007	1036	SE1/4 Section 7	1 S	14 E	377171
Wiley Bill #35	2007	1037	SE1/4 Section 7	1 S	14 E	377172
Wiley Bill #36	2007	1038	SE1/4 Section 7	1 S	14 E	377173
Wiley Bill #37	2007	1039	SE1/4 Section 7	1 S	14 E	377174
Wiley Bill #38	2007	1040	SE1/4 Section 7	1 S	14 E	377175
Wiley Bill #39	2007	1041	NE1/4 Section 7	1 S	14 E	377176
Wiley Bill #40	2007	1042	NE1/4 Section 7	1 S	14 E	377177
Wiley Bill #41	2007	1043	NE1/4 Section 7	1 S	14 E	377178
Wiley Bill #42	2007	1044	NE1/4 Section 7	1 S	14 E	377179
Wiley Bill #43	2007	1045	NE1/4 Section 7	1 S	14 E	377180
Wiley Bill #44	2007	1046	NE1/4 Section 7	1 S	14 E	377181
Wiley Bill #45	2007	1047	NE1/4 Section 7	1 S	14 E	377182
Wiley Bill #46	2007	1048	NE1/4 Section 7	1 S	14 E	377183
Wiley Bill #47	2007	1049	SW1/4 Section 8	1 S	14 E	377184
Wiley Bill #48	2007	1050	SW1/4 Section 8	1 S	14 E	377185
Wiley Bill #49	2007	1051	SW1/4 Section 8	1 S	14 E	377186
Wiley Bill #50	2007	1052	SW1/4 Section 8	1 S	14 E	377187
Wiley Bill #51	2007	1053	SW1/4 Section 8	1 S	14 E	377188
Wiley Bill #52	2007	1054	NW1/4 Section 8	1 S	14 E	377189
Wiley Bill #53	2007	1055	NW1/4 Section 8	1 S	14 E	377190
Wiley Bill #54	2007	1056	NW1/4 Section 8	1 S	14 E	377191
Wiley Bill #55	2007	1057	NW1/4 Section 8	1 S	14 E	377192
Wiley Bill #56	2007	1058	NW1/4 Section 8	1 S	14 E	377193
Wiley Bill #57	2007	1059	NW1/4 Section 8	1 S	14 E	377194
Wiley Bill #58	2007	1060	NW1/4 Section 8	1 S	14 E	377195
Wiley Bill #59	2007	1061	NW1/4 Section 8	1 S	14 E	377196
Wiley Bill #60	2007	1062	SW1/4 Section 5	1 S	14 E	377197
Wiley Bill #61	2007	1063	SW1/4 Section 5	1 S	14 E	377198
Wiley Bill #62	2007	1064	SW1/4 Section 5	1 S	14 E	377199
Wiley Bill #63	2007	1065	SW1/4 Section 5	1 S	14 E	377200
Wiley Bill #64	2007	1066	SW1/4 Section 5	1 S	14 E	377201
Wiley Bill #65	2007	1067	SW1/4 Section 5	1 S	14 E	377202
Wiley Bill #66	2007	1068	SW1/4 Section 5	1 S	14 E	377203
Wiley Bill #67	2007	1069	SE1/4 Section 5	1 S	14 E	377204
Wiley Bill #68	2007	1070	SE1/4 Section 5	1 S	14 E	377205
Wiley Bill #69	2007	1071	SE1/4 Section 5	1 S	14 E	377206
Wiley Bill #70	2007	1072	SE1/4 Section 5	1 S	14 E	377207
Wiley Bill #71	2007	1073	SE1/4 Section 5	1 S	14 E	377208
Wiley Bill #72	2007	8433	SE1/4 Section 13	1 S	13 E	377209
Wiley Bill #74	2007	1074	SE1/4 Section 32	1 N	14 E	377210
Wiley Bill #75	2007	1075	SE1/4 Section 32	1 N	14 E	377211
Wiley Bill #76	2007	1076	SE1/4 Section 32	1 N	14 E	377212
Wiley Bill #77	2007	1077	NE1/4 Section 32	1 N	14 E	377213

1
2
3
4
5
6
7
8
9
10
11
12
13
14
15
16
17
18
19
20
21
22
23
24
25
26
27
28
29
30
31
32
33
34
35
36
37
38
39
40
41
42
43
44
45
46
47
48
49
50

RECEIVED
STATE OF MICHIGAN
OFFICE

Wiley Bill #78	2007	1078	NE1/4 Section 32	1 N	14 E	377214
Wiley Bill #79	2007	1079	NE1/4 Section 32	1 N	14 E	377215
Wiley Bill #80	2007	1080	SW1/4 Section 28	1 N	14 E	377216
Wiley Bill #81	2007	1081	SW1/4 Section 28	1 N	14 E	377217
Wiley Bill #82	2007	1082	SW1/4 Section 28	1 N	14 E	377218
Wiley Bill #83	2007	1083	SW1/4 Section 28	1 N	14 E	377219
Wiley Bill #84	2007	1084	SW1/4 Section 28	1 N	14 E	377220
Wiley Bill #85	2007	1085	SW1/4 Section 28	1 N	14 E	377221
Wiley Bill #86	2007	1086	SW1/4 Section 28	1 N	14 E	377222
Westerly #1	2010	77284	NE 1/4 Section 19	2 S	11 E	401833
Westerly #2	2010	77285	NE 1/4 Section 19	2 S	11 E	401834
Westerly #3	2010	77286	NE 1/4 Section 19	2 S	11 E	401835
Westerly #4	2010	77287	NE 1/4 Section 19	2 S	11 E	401836
Westerly #5	2010	77288	NW 1/4 Section 19	2 S	11 E	401837
Westerly #6	2010	77289	NW 1/4 Section 19	2 S	11 E	401838
Westerly #7	2010	77290	NW 1/4 Section 19	2 S	11 E	401839
Westerly #8	2010	77291	NW 1/4 Section 19	2 S	11 E	401840
Westerly #9	2010	77292	NW 1/4 Section 19	2 S	11 E	401841
Westerly #10	2010	77293	NW 1/4 Section 19	2 S	11 E	401842
Westerly #11	2010	77294	NW 1/4 Section 19	2 S	11 E	401843
Westerly #12	2010	77295	NW 1/4 Section 19	2 S	11 E	401844
Westerly #13	2010	77296	NW 1/4 Section 19	2 S	11 E	401845
Westerly #14	2010	77297	NW 1/4 Section 19	2 S	11 E	401846
Westerly #15	2010	77298	NE 1/4 Section 19	2 S	11 E	401847
Westerly #16	2010	77299	NE 1/4 Section 19	2 S	11 E	401848
Westerly #17	2010	77300	NE 1/4 Section 19	2 S	11 E	401849
Westerly #18	2010	77301	NE 1/4 Section 19	2 S	11 E	401850
Westerly #19	2010	77302	SE 1/4 Section 19	2 S	11 E	401851
Westerly #20	2010	77303	SE 1/4 Section 19	2 S	11 E	401852
Westerly #21	2010	77304	SE 1/4 Section 19	2 S	11 E	401853
Westerly #22	2010	77305	SE 1/4 Section 19	2 S	11 E	401854
Westerly #23	2010	77306	SW 1/4 Section 19	2 S	11 E	401855
Westerly #24	2010	77307	SW 1/4 Section 19	2 S	11 E	401856
Westerly #25	2010	77308	SW 1/4 Section 19	2 S	11 E	401857
Westerly #26	2010	77309	SW 1/4 Section 19	2 S	11 E	401858
Westerly #27	2010	77310	SW 1/4 Section 19	2 S	11 E	401859
Westerly #28	2010	77311	SW 1/4 Section 19	2 S	11 E	401860
Westerly #29	2010	77312	SW 1/4 Section 19	2 S	11 E	401861
Westerly #30	2010	77313	SW 1/4 Section 19	2 S	11 E	401862
Westerly #31	2010	77314	SW 1/4 Section 19	2 S	11 E	401863
Westerly #32	2010	77315	SW 1/4 Section 19	2 S	11 E	401864
Westerly #33	2010	77316	SE 1/4 Section 19	2 S	11 E	401865
Westerly #34	2010	77317	SE 1/4 Section 19	2 S	11 E	401866
Westerly #35	2010	77318	SE 1/4 Section 19	2 S	11 E	401867
Westerly #36	2010	77319	SE 1/4 Section 19	2 S	11 E	401868
Westerly #37	2010	77320	NW 1/4 Section 29	2 S	11 E	401869
Westerly #38	2010	77321	NW 1/4 Section 29	2 S	11 E	401870
Westerly #39	2010	77322	NW 1/4 Section 29	2 S	11 E	401871
Westerly #40	2010	77323	NW 1/4 Section 29	2 S	11 E	401872
Westerly #41	2010	77324	NW 1/4 Section 29	2 S	11 E	401873
Westerly #42	2010	77325	NE 1/4 Section 29	2 S	11 E	401874
Westerly #43	2010	77326	NE 1/4 Section 29	2 S	11 E	401875
Westerly #44	2010	77327	NE 1/4 Section 29	2 S	11 E	401876
Westerly #45	2010	77328	NE 1/4 Section 29	2 S	11 E	401877
Westerly #46	2010	77329	NE 1/4 Section 29	2 S	11 E	401878
Westerly #47	2010	77330	NE 1/4 Section 29	2 S	11 E	401879
Westerly #48	2010	77331	NE 1/4 Section 29	2 S	11 E	401880

RECEIVED
JUL 29 2010
OFFICE OF THE
STATE ARCHIVIST

51
52
53
54
55
56
57
58
59
60
61
62
63
64
65
66
67
68
69
70
71
72
73
74
75
76
77
78
79
80
81
82
83
84
85
86
87
88
89
90
91
92
93
94
95
96
97
98
99
100
101
102
103
104
105
106
107

Westerly #49	2010	77332	NE 1/4 Section 29	2 S	11 E	401881	108
Westerly #50	2010	77333	NE 1/4 Section 29	2 S	11 E	401882	109
Westerly #51	2010	77334	NW 1/4 Section 29	2 S	11 E	401883	110
Westerly #52	2010	77335	NW 1/4 Section 29	2 S	11 E	401884	111
Westerly #53	2010	77336	NW 1/4 Section 29	2 S	11 E	401885	112
Westerly #54	2010	77337	NW 1/4 Section 29	2 S	11 E	401886	113
Westerly #55	2010	77338	NE 1/4 Section 30	2 S	11 E	401887	114
Westerly #56	2010	77339	NE 1/4 Section 30	2 S	11 E	401888	115
Westerly #57	2010	77340	NE 1/4 Section 30	2 S	11 E	401889	116
Westerly #58	2010	77341	NE 1/4 Section 30	2 S	11 E	401890	117
Westerly #59	2010	77342	NW 1/4 Section 30	2 S	11 E	401891	118
Westerly #60	2010	77343	NW 1/4 Section 30	2 S	11 E	401892	119
Westerly #61	2010	77344	NW 1/4 Section 30	2 S	11 E	401893	120
Westerly #62	2010	77345	NW 1/4 Section 30	2 S	11 E	401894	121
Westerly #63	2010	77346	NW 1/4 Section 30	2 S	11 E	401895	122
Westerly #64	2010	77347	SW 1/4 Section 30	2 S	11 E	401896	123
Westerly #65	2010	77348	SW 1/4 Section 30	2 S	11 E	401897	124
Westerly #66	2010	77349	SW 1/4 Section 30	2 S	11 E	401898	125
Westerly #67	2010	77350	SW 1/4 Section 30	2 S	11 E	401899	126
Westerly #68	2010	77351	SW 1/4 Section 30	2 S	11 E	401900	127
Westerly #69	2010	77352	SE 1/4 Section 30	2 S	11 E	401901	128
Westerly #70	2010	77353	SE 1/4 Section 30	2 S	11 E	401902	129
Westerly #71	2010	77354	SE 1/4 Section 30	2 S	11 E	401903	130
Westerly #72	2010	77355	SE 1/4 Section 30	2 S	11 E	401904	131
Westerly #73	2010	77356	SW 1/4 Section 29	2 S	11 E	401905	132
Westerly #74	2010	77357	SW 1/4 Section 29	2 S	11 E	401906	133
Westerly #75	2010	77358	SW 1/4 Section 29	2 S	11 E	401907	134
Westerly #76	2010	77359	SW 1/4 Section 29	2 S	11 E	401908	135
Westerly #77	2010	77360	SW 1/4 Section 29	2 S	11 E	401909	136
Westerly #78	2010	77361	SE 1/4 Section 29	2 S	11 E	401910	137
Westerly #79	2010	77362	SE 1/4 Section 29	2 S	11 E	401911	138
Westerly #80	2010	77363	SE 1/4 Section 29	2 S	11 E	401912	139
Westerly #81	2010	77364	SE 1/4 Section 29	2 S	11 E	401913	140
Westerly #82	2010	77365	SE 1/4 Section 29	2 S	11 E	401914	141
Westerly #83	2010	77366	SE 1/4 Section 29	2 S	11 E	401915	142
Westerly #84	2010	77367	SE 1/4 Section 29	2 S	11 E	401916	143
Westerly #85	2010	77368	SE 1/4 Section 29	2 S	11 E	401917	144
Westerly #86	2010	77369	SE 1/4 Section 29	2 S	11 E	401918	145
Westerly #87	2010	77370	SW 1/4 Section 29	2 S	11 E	401919	146
Westerly #88	2010	77371	SW 1/4 Section 29	2 S	11 E	401920	147
Westerly #89	2010	77372	SW 1/4 Section 29	2 S	11 E	401921	148
Westerly #90	2010	77373	SW 1/4 Section 29	2 S	11 E	401922	149
Westerly #91	2010	77374	SE 1/4 Section 29	2 S	11 E	401923	150
Westerly #92	2010	77375	SE 1/4 Section 30	2 S	11 E	401924	151
Westerly #93	2010	77376	SE 1/4 Section 30	2 S	11 E	401925	152
Westerly #94	2010	77377	SE 1/4 Section 30	2 S	11 E	401926	153
Westerly #95	2010	77378	SE 1/4 Section 30	2 S	11 E	401927	154
Westerly #96	2010	77379	SW 1/4 Section 30	2 S	11 E	401928	155
Westerly #97	2010	77380	SW 1/4 Section 30	2 S	11 E	401929	156
Westerly #98	2010	77381	SW 1/4 Section 30	2 S	11 E	401930	157
Westerly #99	2010	77382	SW 1/4 Section 30	2 S	11 E	401931	158
Westerly #100	2010	77383	NW 1/4 Section 31	2 S	11 E	401932	159
Westerly #101	2010	77384	NW 1/4 Section 31	2 S	11 E	401933	160
Westerly #102	2010	77385	NW 1/4 Section 31	2 S	11 E	401934	161
Westerly #103	2010	77386	NW 1/4 Section 31	2 S	11 E	401935	162
Westerly #104	2010	77387	NW 1/4 Section 31	2 S	11 E	401936	163
Westerly #105	2010	77388	NE 1/4 Section 31	2 S	11 E	401937	164

RECEIVED
 JUL 29 2011
 ARIZONA
 DEPT OF REVENUE

Westerly #106	2010	77389	NE 1/4 Section 31	2 S	11 E	401938
Westerly #107	2010	77390	NE 1/4 Section 31	2 S	11 E	401939
Westerly #108	2010	77391	NE 1/4 Section 31	2 S	11 E	401940
Westerly #109	2010	77392	NE 1/4 Section 31	2 S	11 E	401941
Westerly #110	2010	77393	NE 1/4 Section 31	2 S	11 E	401942
Westerly #111	2010	77394	NE 1/4 Section 31	2 S	11 E	401943
Westerly #112	2010	77395	NE 1/4 Section 31	2 S	11 E	401944
Westerly #113	2010	77396	NW 1/4 Section 31	2 S	11 E	401945
Westerly #114	2010	77397	NW 1/4 Section 31	2 S	11 E	401946
Westerly #115	2010	77398	NW 1/4 Section 31	2 S	11 E	401947
Westerly #116	2010	77399	NW 1/4 Section 31	2 S	11 E	401948
Westerly #117	2010	77400	NW 1/4 Section 31	2 S	11 E	401949
Westerly #118	2010	77401	SW 1/4 Section 31	2 S	11 E	401950
Westerly #119	2010	77402	SW 1/4 Section 31	2 S	11 E	401951
Westerly #120	2010	77403	SW 1/4 Section 31	2 S	11 E	401952
Westerly #121	2010	77404	SW 1/4 Section 31	2 S	11 E	401953
Westerly #122	2010	77405	SW 1/4 Section 31	2 S	11 E	401954
Westerly #123	2010	77406	SE 1/4 Section 31	2 S	11 E	401955
Westerly #124	2010	77407	SE 1/4 Section 31	2 S	11 E	401956
Westerly #125	2010	77408	SE 1/4 Section 31	2 S	11 E	401957
Westerly #126	2010	77409	SE 1/4 Section 31	2 S	11 E	401958
Westerly #127	2010	77410	SE 1/4 Section 31	2 S	11 E	401959
Westerly #128	2010	77411	SE 1/4 Section 31	2 S	11 E	401960
Westerly #129	2010	77412	SE 1/4 Section 31	2 S	11 E	401961
Westerly #130	2010	77413	SE 1/4 Section 31	2 S	11 E	401962
Westerly #131	2010	77414	SW 1/4 Section 31	2 S	11 E	401963
Westerly #132	2010	77415	SW 1/4 Section 31	2 S	11 E	401964
Westerly #133	2010	77416	SW 1/4 Section 31	2 S	11 E	401965
Westerly #134	2010	77417	SW 1/4 Section 31	2 S	11 E	401966
Westerly #135	2010	77418	SW 1/4 Section 31	2 S	11 E	401967
Westerly #172	2013	9797	Section 5	3S	11E	420996
Westerly #173	2013	9798	Section 5	3S	11E	420997
Westerly #174	2013	9799	Section 5	3S	11E	420998
Westerly #175	2013	9800	Section 5	3S	11E	420999
Westerly #176	2013	9801	Section 5	3S	11E	421000
Westerly #177	2013	9802	Section 32	3S	11E	421001
Westerly #178	2013	9803	Section 32	3S	11E	421002
Westerly #179	2013	9804	Section 32	3S	11E	421003
Westerly #180	2013	9805	Section 32	3S	11E	421004
Westerly #181	2013	9806	Section 31	3S	11E	421005
Westerly #182	2013	9807	Section 31	3S	11E	421006
Westerly #183	2013	9808	Section 31	3S	11E	421007
Westerly #184	2013	9809	Section 31	3S	11E	421008
Westerly #185	2013	9810	Section 31	3S	11E	421009
Westerly #186	2013	9811	Section 31	3S	11E	421010
Westerly #187	2013	9812	Section 31	3S	11E	421011
Westerly #188	2013	9813	Section 31	3S	11E	421012
Westerly #189	2013	9814	Section 31	3S	11E	421013
Westerly #190	2013	9815	Section 6	3S	11E	421014
Westerly #191	2013	9816	Section 6	3S	11E	421015
Westerly #192	2013	9817	Section 6	3S	11E	421016
Westerly #193	2013	9818	Section 6	3S	11E	421017
Westerly #194	2013	9819	Section 6	3S	11E	421018
Westerly #195	2013	9820	Section 6	3S	11E	421019
Westerly #196	2013	9821	Section 6	3S	11E	421020
Westerly #197	2013	9822	Section 6	3S	11E	421021
Westerly #198	2013	9823	Section 6	3S	11E	421022

165
166
167
168
169
170
171
172
173
174
175
176
177
178
179
180
181
182
183
184
185
186
187
188
189
190
191
192
193
194
195
196
197
198
199
200
201
202
203
204
205
206
207
208
209
210
211
212
213
214
215
216
217
218
219
220
221

RECEIVED
AUG 29 2013
STATE OF
NEW YORK

JUL 29 2013
421001
421002
421003
421004
421005
421006
421007
421008
421009
421010


Westerly #199	2013	9824	Section 5	3S	11E	421023	222
Westerly #200	2013	9825	Section 5	3S	11E	421024	223
Westerly #201	2013	9826	Section 5	3S	11E	421025	224
Westerly #202	2013	9827	Section 5	3S	11E	421026	225
Westerly #203	2013	9828	Section 5	3S	11E	421027	226
Westerly #204	2013	9829	Section 5	3S	11E	421028	227
Westerly #205	2013	9830	Section 5	3S	11E	421029	228
Westerly #206	2013	9831	Section 5	3S	11E	421030	229
Westerly #207	2013	9832	Section 5	3S	11E	421031	230
Westerly #208	2013	9833	Section 5	3S	11E	421032	231
Westerly #209	2013	9834	Section 5	3S	11E	421033	232
Westerly #210	2013	9835	Section 5	3S	11E	421034	233
Westerly #211	2013	9836	Section 5	3S	11E	421035	234
Westerly #212	2013	9837	Section 5	3S	11E	421036	235
Westerly #213	2013	9838	Section 5	3S	11E	421037	236
Westerly #214	2013	9839	Section 5	3S	11E	421038	237
Westerly #215	2013	9840	Section 5	3S	11E	421039	238
Westerly #216	2013	9841	Section 5	3S	11E	421040	239
Westerly #217	2013	9842	Section 6	3S	11E	421041	240
Westerly #218	2013	9843	Section 6	3S	11E	421042	241
Westerly #219	2013	9844	Section 6	3S	11E	421043	242
Westerly #220	2013	9845	Section 6	3S	11E	421044	243
Westerly #221	2013	9846	Section 6	3S	11E	421045	244
Westerly #222	2013	9847	Section 6	3S	11E	421046	245
Westerly #223	2013	9848	Section 6	3S	11E	421047	246
Westerly #224	2013	9849	Section 6	3S	11E	421048	247
Westerly #225	2013	9850	Section 6	3S	11E	421049	248
Westerly #226	2013	9851	Section 7	3S	11E	421050	249
Westerly #227	2013	9852	Section 7	3S	11E	421051	250
Westerly #228	2013	9853	Section 7	3S	11E	421052	251
Westerly #229	2013	9854	Section 7	3S	11E	421053	252
Westerly #230	2013	9855	Section 7	3S	11E	421054	253
Westerly #231	2013	9856	Section 7	3S	11E	421055	254
Westerly #232	2013	9857	Section 6	3S	11E	421056	255
Westerly #233	2013	9858	Section 6	3S	11E	421057	256
Westerly #234	2013	9859	Section 6	3S	11E	421058	257
Westerly #235	2013	9860	Section 5	3S	11E	421059	258
Westerly #236	2013	9861	Section 5	3S	11E	421060	259
Westerly #237	2013	9862	Section 5	3S	11E	421061	260
Westerly #238	2013	9863	Section 5	3S	11E	421062	261
Westerly #239	2013	9864	Section 5	3S	11E	421063	262
Westerly #240	2013	9865	Section 5	3S	11E	421064	263
Westerly #241	2013	9866	Section 5	3S	11E	421065	264
Westerly #242	2013	9867	Section 5	3S	11E	421066	265
Westerly #243	2013	9868	Section 5	3S	11E	421067	266
Westerly #136	2012	36738	NE 1/4 Section 20	2 S	11 E	415558	267
Westerly #137	2012	36739	NE 1/4 Section 20	2 S	11 E	415559	268
Westerly #138	2012	36740	NE 1/4 Section 20	2 S	11 E	415560	269
Westerly #139	2012	36741	NE 1/4 Section 20	2 S	11 E	415561	270
Westerly #140	2012	36742	NE 1/4 Section 20	2 S	11 E	415562	271
Westerly #141	2012	36743	NW 1/4 Section 20	2 S	11 E	415563	272
Westerly #142	2012	36744	NW 1/4 Section 20	2 S	11 E	415564	273
Westerly #143	2012	36745	NW 1/4 Section 20	2 S	11 E	415565	274
Westerly #144	2012	36746	NW 1/4 Section 20	2 S	11 E	415566	275
Westerly #145	2012	36747	NW 1/4 Section 20	2 S	11 E	415567	276
Westerly #146	2012	36748	NW 1/4 Section 20	2 S	11 E	415568	277
Westerly #147	2012	36749	NW 1/4 Section 20	2 S	11 E	415569	278

PHOENIX, ARIZONA
 RECEIVED
 AZ STATE OFFICE

Westerly #148	2012	36750	NW 1/4 Section 20	2 S	11 E	415570	279
Westerly #149	2012	36751	NE 1/4 Section 20	2 S	11 E	415571	280
Westerly #150	2012	36752	NE 1/4 Section 20	2 S	11 E	415572	281
Westerly #151	2012	36753	NE 1/4 Section 20	2 S	11 E	415573	282
Westerly #152	2012	36754	NE 1/4 Section 20	2 S	11 E	415574	283
Westerly #153	2012	36755	NE 1/4 Section 20	2 S	11 E	415575	284
Westerly #154	2012	36756	NE 1/4 Section 20	2 S	11 E	415576	285
Westerly #155	2012	36757	NE 1/4 Section 20	2 S	11 E	415577	286
Westerly #156	2012	36758	NE 1/4 Section 20	2 S	11 E	415578	287
Westerly #157	2012	36759	NE 1/4 Section 20	2 S	11 E	415579	288
Westerly #158	2012	36760	NE 1/4 Section 20	2 S	11 E	415580	289
Westerly #159	2012	36761	NW 1/4 Section 20	2 S	11 E	415581	290
Westerly #160	2012	36762	NW 1/4 Section 20	2 S	11 E	415582	291
Westerly #161	2012	36763	NW 1/4 Section 20	2 S	11 E	415583	292
Westerly #162	2012	36764	NW 1/4 Section 20	2 S	11 E	415584	293
Westerly #163	2012	36765	SW 1/4 Section 20	2 S	11 E	415585	294
Westerly #164	2012	36766	SW 1/4 Section 20	2 S	11 E	415586	295
Westerly #165	2012	36767	SW 1/4 Section 20	2 S	11 E	415587	296
Westerly #166	2012	36768	SW 1/4 Section 20	2 S	11 E	415588	297
Westerly #167	2012	36769	SE 1/4 Section 20	2 S	11 E	415589	298
Westerly #168	2012	36770	SE 1/4 Section 20	2 S	11 E	415590	299
Westerly #169	2012	36771	SE 1/4 Section 20	2 S	11 E	415591	300
Westerly #170	2012	36772	SE 1/4 Section 20	2 S	11 E	415592	301
Westerly #171	2012	36773	SE 1/4 Section 20	2 S	11 E	415593	302

RECEIVED
 PHOENIX, ARIZONA
 2014 JUL 29 A 9:19
 PHOENIX, ARIZONA

United States Department of the Interior
Bureau of Land Management
 LANDS/RECREATION & PLANNING
 ONE N CENTRAL AVE
 PHOENIX, AZ 85004 -2203
 Phone: 602-417-9200



Receipt

No: 3087359

Transaction #: 3178714	
Date of Transaction: 07/29/2014	
CUSTOMER:	
INTEGRITY LAND AND CATTLE LLC PO BOX 1944 SUPERIOR, AZ 85173-1944 US	

LINE #	QTY	DESCRIPTION	REMARKS	UNIT PRICE	TOTAL
1	1.00	LOCATABLE MINERALS / MINING CLAIMS- NOT NEW-UNADJUD, ONE AUTH NO. ONLY / MINING CLAIM MONEY RECEIVED CASES: AMC377162/\$46810.00	MAINT 2015/302	- n/a -	46810.00
TOTAL:					\$46,810.00

PAYMENT INFORMATION			
1	AMOUNT:	46810.00	POSTMARKED: N/A
	TYPE:	CHECK	RECEIVED: 07/29/2014
	CHECK NO:	0080000705	
	NAME:	RESOLUTION COPPER MINING 4700 SOUTH DAYBREAK PARKWAY SOUTH JORDAN UT 84095 US	

REMARKS

This receipt was generated by the automated BLM Collections and Billing System and is a paper representation of a portion of the official electronic record contained therein.

AMC 366558

414403

420864

374059

384892

417125

419583

424465

377139

428432

July 21, 2014

United States Department of Interior
Bureau of Land Management
Records Section
One North Central Avenue
Suite 800
Phoenix, Arizona 85011


Notice of Intent
ANNUAL CLAIM MAINTENANCE FEES for 2014/2015,
By RESOLUTION COPPER COMPANY

To Whom It May Concern:

The Final Rule as published in the Federal Register implements provisions of the Interior Department and related agencies, *that a Statutorily Authorized Adjustment effective June 30, 2014 that requires an annual rental fee of \$155.00* for each unpatented mining claim and site located and held under the General Mining Law of 1872.

This will serve as notice that **RESOLUTION COPPER COMPANY**, a Delaware Corporation, whose address for purposes of this filing is P.O. Box 1944 Superior, Arizona 85273 intends to hold the mining claims and /or mill sites described in **Exhibit "A"** attached hereto for the assessment years **2014/2015**, by payment of the annual claim maintenance fee of \$155.00 per claim or site. Payment of **\$135,625.00** is made herewith for such assessment years for each of the unpatented lode claims and sites. The name, BLM serial number, book and page or index number of recording of the location notice is official records of Gila and Pinal Counties, Arizona, of which are set forth in **Exhibit "A"** attached hereto and by this reference incorporated herein.


Sincerely,


Sterling Hundley
Financial Operations Officer as Manger
RESOLUTION COPPER COMPANY

Telephone 520-689-9374

Cc: file

RECEIVED
DLH AZ STATE OFFICE
2014 JUL 29 A 9:12
PHOENIX, ARIZONA

ENTERED
JUL 30 2014
BY: 

3087340

NOTICE OF INTENT TO HOLD
for filings years 2014/2015
RESOLUTION COPPER COMPANY

THE FOLLOWING DESCRIBED PORPERTY CONSISTING OF UNPATENTED
 MINING CLAIMS SITUATED IN PINAL AND GILA COUNTIES, ARIZONA
 AND MORE PARTICULARLY DESCRIBED AS FOLLOWS:

Total	Claim	Book	Page	Legal description	Townshi p	Range	AMC
1	JUNO 1	2005	88490	SE 1/4 Section 23	1 N	13E	366558
2	JUNO 2	2005	88491	NE 1/4 Section 23	1N	13E	366559
3	JUNO 3	2005	88492	NE 1/4 Section 23	1N	13E	366560
4	JUNO 4	2005	88493	SE 1/4 Section 23	1N	13E	366561
5	JUNO 5	2005	88494	SE 1/4 Section 23	1N	13E	366562
6	JUNO 6	2005	88495	SE 1/4 Section 23	1N	13E	366563
7	JUNO 7	2005	88496	SE 1/4 Section 24	1N	13E	366564
8	JUNO 8	2005	88497	SE 1/4 Section 23	1N	13E	366565
9	JUNO 9	2005	88498	SW 1/4 Section 24	1N	13E	366566
10	JUNO 10	2005	88499	SW 1/4 Section 24	1N	13E	366567
11	JUNO 11	2005	88500	SW 1/4 Section 24	1N	13E	366568
12	JUNO 12	2005	88501	SW 1/4 Section 24	1N	13E	366569
13	JUNO 13	2005	88502	SW 1/4 Section 24	1N	13E	366570
14	JUNO 16	2005	88503	NW 1/4 Section 25	1N	13E	366571
15	Raptor # 1	2006	135862	SW 1/4 Section 12	1S	13E	374059
16	Raptor # 2	2006	135863	SW 1/4 Section 13	1S	13E	374060
17	Raptor # 3	2006	135864	NE 1/4 Section 12	1S	13E	374061
18	Raptor # 4	2006	135865	NE 1/4 Section 13	1S	13E	374062
19	Raptor # 5	2006	135866	SE 1/4 Section 2	1S	13E	374063
20	Raptor # 6	2006	135867	SE 1/4 Section 2	1S	13E	374064
21	Raptor # 7	2006	135868	NE 1/4 Section 2	1S	13E	374065
22	Richard 1	2007	91252	NW 1/4 Section 34	1S	12E	384892
23	Richard 2	2007	91253	NW 1/4 Section 34	1S	12E	384893
24	Richard 3	2007	91254	NW 1/4 Section 34	1S	12E	384894
25	Richard 4	2007	91255	NW 1/4 Section 34	1S	12E	384895
26	Richard 5	2007	91256	NW 1/4 Section 34	1S	12E	384896
27	Richard 6	2007	91257	SW 1/4 Section 34	1S	12E	384897
28	Richard 7	2007	91258	SW 1/4 Section 34	1S	12E	384898
29	Richard 8	2007	91259	SW 1/4 Section 34	1S	12E	384899
30	Richard 9	2007	91260	SW 1/4 Section 34	1S	12E	384900
31	Richard 10	2007	91261	SW 1/4 Section 34	1S	12E	384901
32	Superior 170	2012	73726	NE 1/4 SEC 32	T1N	12E	417125
33	Superior 171	2012	73727	NE 1/4 SEC 32	T1N	12E	417126

PHOENIX, ARIZONA
 RECEIVED

34	Superior 172	2012	73728	NE 1/4 SEC 32	T1N	12E	417127
35	Superior 173	2012	73729	NE 1/4 SEC 32	T1N	12E	417128
36	Superior 174	2012	73730	NW 1/4 SEC 32	T1N	12E	417129
37	Superior 175	2012	73731	NW 1/4 SEC 32	T1N	12E	417130
38	Superior 176	2012	73732	NW 1/4 SEC 32	T1N	12E	417131
39	Superior 177	2012	73733	NW 1/4 SEC 32	T1N	12E	417132
40	Superior 178	2012	73734	NW 1/4 SEC 32	T1N	12E	417133
41	Superior 179	2012	73735	NW 1/4 SEC 32	T1N	12E	417134
42	Superior 196	2012	73736	NW 1/4 SEC 32	T1N	12E	417135
43	Superior 197	2012	73737	SE 1/4 SEC 31	T1N	12E	417136
44	Superior 224	2012	73738	NE 1/4 SEC 5	T1S	12E	417137
45	Superior 225	2012	73739	NE 1/4 SEC 5	T1S	12E	417138
46	Superior 226	2012	73740	NE 1/4 SEC 5	T1S	12E	417139
47	Superior 227	2012	73741	NE 1/4 SEC 5	T1S	12E	417140
48	Superior 228	2012	73742	SE 1/4 SEC 5	T1S	12E	417141
49	Superior 229	2012	73743	SE 1/4 SEC 5	T1S	12E	417142
50	Superior 230	2012	73744	SE 1/4 SEC 5	T1S	12E	417143
51	Superior 231	2012	73745	SE 1/4 SEC 5	T1S	12E	417144
52	Superior 277	2012	73746	SE 1/4 SEC 5	T1S	12E	417145
53	Superior 278	2012	73747	SE 1/4 SEC 5	T1S	12E	417146
54	Superior 279	2012	73748	SE 1/4 SEC 5	T1S	12E	417147
55	Superior 280	2012	73749	SE 1/4 SEC 5	T1S	12E	417148
56	Superior 281	2012	73750	SE 1/4 SEC 5	T1S	12E	417149
57	Superior 282	2012	73751	SE 1/4 SEC 5	T1S	12E	417150
58	Superior 283	2012	73752	SE 1/4 SEC 5	T1S	12E	417151
59	Superior 284	2012	73753	SE 1/4 SEC 5	T1S	12E	417152
60	Superior 285	2012	73754	NW 1/4 SEC 9	T1S	12E	417153
61	Superior 286	2012	73755	NW 1/4 SEC 9	T1S	12E	417154
62	Superior 287	2012	73756	NW 1/4 SEC 9	T1S	12E	417155
63	Superior 288	2012	73757	NW 1/4 SEC 9	T1S	12E	417156
64	Superior 289	2012	73758	NE 1/4 SEC 9	T1S	12E	417157
65	Superior 290	2012	73759	NE 1/4 SEC 9	T1S	12E	417158
66	Superior 291	2012	73760	NE 1/4 SEC 9	T1S	12E	417159
67	Superior 292	2012	73761	NE 1/4 SEC 9	T1S	12E	417160
68	Superior 293	2012	73762	NE 1/4 SEC 9	T1S	12E	417161
69	Superior 294	2012	73763	NE 1/4 SEC 9	T1S	12E	417162
70	Superior 295	2012	73764	NW 1/4 SEC 10	T1S	12E	417163
71	Superior 296	2012	73765	NW 1/4 SEC 10	T1S	12E	417164
72	Superior 297	2012	73766	NW 1/4 SEC 10	T1S	12E	417165
73	Superior 298	2012	73767	NE 1/4 SEC 10	T1S	12E	417166
74	Superior 299	2012	73768	NE 1/4 SEC 10	T1S	12E	417167
75	Superior 300	2012	73769	NE 1/4 SEC 10	T1S	12E	417168
76	Superior 301	2012	73770	NE 1/4 SEC 10	T1S	12E	417169
77	Superior 312	2012	73771	NE 1/4 SEC 10	T1S	12E	417170

PHOENIX, ARIZONA

417150
417151
417152
417153
417154
417155
417156
417157
417158
417159
417160
417161
417162
417163
417164
417165
417166
417167
417168
417169
417170

78	Superior 313	2012	73772	NE 1/4 SEC 10	T1S	12E	417171
79	Superior 314	2012	73773	NE 1/4 SEC 10	T1S	12E	417172
80	Superior 315	2012	73774	NE 1/4 SEC 10	T1S	12E	417173
81	Superior 316	2012	73775	NW 1/4 SEC 10	T1S	12E	417174
82	Superior 317	2012	73776	NW 1/4 SEC 10	T1S	12E	417175
83	Superior 318	2012	73777	NW 1/4 SEC 10	T1S	12E	417176
84	Superior 319	2012	73778	NW 1/4 SEC 10	T1S	12E	417177
85	Superior 320	2012	73779	NE 1/4 SEC 9	T1S	12E	417178
86	Superior 321	2012	73780	NE 1/4 SEC 9	T1S	12E	417179
87	Superior 322	2012	73781	NE 1/4 SEC 9	T1S	12E	417180
88	Superior 323	2012	73782	NE 1/4 SEC 9	T1S	12E	417181
89	Superior 324	2012	73783	NE 1/4 SEC 9	T1S	12E	417182
90	Superior 325	2012	73784	NW 1/4 SEC 9	T1S	12E	417183
91	Superior 326	2012	73785	NW 1/4 SEC 9	T1S	12E	417184
92	Superior 327	2012	73786	NW 1/4 SEC 9	T1S	12E	417185
93	Superior 328	2012	73787	NW 1/4 SEC 9	T1S	12E	417186
94	Superior 329	2012	73788	SW 1/4 SEC 9	T1S	12E	417187
95	Superior 330	2012	73789	SW 1/4 SEC 9	T1S	12E	417188
96	Superior 331	2012	73790	SW 1/4 SEC 9	T1S	12E	417189
97	Superior 332	2012	73791	SW 1/4 SEC 9	T1S	12E	417190
98	Superior 333	2012	73792	SE 1/4 SEC 9	T1S	12E	417191
99	Superior 334	2012	73793	SE 1/4 SEC 9	T1S	12E	417192
100	Superior 335	2012	73794	SE 1/4 SEC 9	T1S	12E	417193
101	Superior 336	2012	73795	SE 1/4 SEC 9	T1S	12E	417194
102	Superior 337	2012	73796	SE 1/4 SEC 9	T1S	12E	417195
103	Superior 338	2012	73797	SW 1/4 SEC 10	T1S	12E	417196
104	Superior 339	2012	73798	SW 1/4 SEC 10	T1S	12E	417197
105	Superior 340	2012	73799	SW 1/4 SEC 10	T1S	12E	417198
106	Superior 341	2012	73800	SW 1/4 SEC 10	T1S	12E	417199
107	Superior 342	2012	73801	NE 1/4 SEC 10	T1S	12E	417200
108	Superior 343	2012	73802	SE 1/4 SEC 10	T1S	12E	417201
109	Superior 344	2012	73803	SE 1/4 SEC 10	T1S	12E	417202
110	Superior 345	2012	73804	SE 1/4 SEC 10	T1S	12E	417203
111	Superior 348	2012	73805	NE 1/4 SEC 15	T1S	12E	417204
112	Superior 349	2012	73806	NE 1/4 SEC 15	T1S	12E	417205
113	Superior 350	2012	73807	NE 1/4 SEC 15	T1S	12E	417206
114	Superior 351	2012	73808	NE 1/4 SEC 15	T1S	12E	417207
115	Superior 352	2012	73809	NW 1/4 SEC 15	T1S	12E	417208
116	Superior 353	2012	73810	NW 1/4 SEC 15	T1S	12E	417209
117	Superior 354	2012	73811	NW 1/4 SEC 15	T1S	12E	417210
118	Superior 355	2012	73812	NW 1/4 SEC 15	T1S	12E	417211
119	Superior 356	2012	73813	NE 1/4 SEC 16	T1S	12E	417212
120	Superior 357	2012	73814	NE 1/4 SEC 16	T1S	12E	417213
121	Superior 358	2012	73815	NE 1/4 SEC 16	T1S	12E	417214

PHOENIX, ARIZONA
 RECEIVED

122	Superior 359	2012	73816	NE 1/4 SEC 16	T1S	12E	417215
123	Superior 360	2012	73817	NE 1/4 SEC 16	T1S	12E	417216
124	Superior 361	2012	73818	NW 1/4 SEC 16	T1S	12E	417217
125	Superior 362	2012	73819	NW 1/4 SEC 16	T1S	12E	417218
126	Superior 363	2012	73820	NW 1/4 SEC 16	T1S	12E	417219
127	Superior 364	2012	73821	NW 1/4 SEC 16	T1S	12E	417220
128	Superior 365	2012	73822	NW 1/4 SEC 16	T1S	12E	417221
129	Superior 366	2012	73823	NW 1/4 SEC 16	T1S	12E	417222
130	Superior 367	2012	73824	NW 1/4 SEC 16	T1S	12E	417223
131	Superior 368	2012	73825	NE 1/4 SEC 16	T1S	12E	417224
132	Superior 369	2012	73826	NE 1/4 SEC 16	T1S	12E	417225
133	Superior 370	2012	73827	NE 1/4 SEC 16	T1S	12E	417226
134	Superior 371	2012	73828	NE 1/4 SEC 16	T1S	12E	417227
135	Superior 372	2012	73829	NE 1/4 SEC 16	T1S	12E	417228
136	Superior 373	2012	73830	NE 1/4 SEC 16	T1S	12E	417229
137	Superior 374	2012	73831	NW 1/4 SEC 15	T1S	12E	417230
138	Superior 375	2012	73832	NW 1/4 SEC 15	T1S	12E	417231
139	Superior 376	2012	73833	NW 1/4 SEC 15	T1S	12E	417232
140	Superior 377	2012	73834	NE 1/4 SEC 15	T1S	12E	417233
141	Superior 378	2012	73835	NE 1/4 SEC 15	T1S	12E	417234
142	Superior 379	2012	73836	SW 1/4 SEC 15	T1S	12E	417235
143	Superior 380	2012	73837	SW 1/4 SEC 15	T1S	12E	417236
144	Superior 381	2012	73838	SW 1/4 SEC 15	T1S	12E	417237
145	Superior 382	2012	73839	SW 1/4 SEC 15	T1S	12E	417238
146	Superior 383	2012	73840	SE 1/4 SEC 16	T1S	12E	417239
147	Superior 384	2012	73841	SE 1/4 SEC 16	T1S	12E	417240
148	Superior 385	2012	73842	SE 1/4 SEC 16	T1S	12E	417241
149	Superior 386	2012	73843	SE 1/4 SEC 16	T1S	12E	417242
150	Superior 387	2012	73844	NE 1/4 SEC 16	T1S	12E	417243
151	Superior 388	2012	73845	SW 1/4 SEC 16	T1S	12E	417244
152	Superior 389	2012	73846	SW 1/4 SEC 16	T1S	12E	417245
153	Superior 390	2012	73847	SW 1/4 SEC 16	T1S	12E	417246
154	Superior 391	2012	73848	SW 1/4 SEC 16	T1S	12E	417247
155	Superior 392	2012	73849	NW 1/4 SEC 16	T1S	12E	417248
156	Superior 397	2012	73850	NE 1/4 SEC 15	T1S	12E	417249
157	Superior 398	2012	73851	NE 1/4 SEC 15	T1S	12E	417250
158	Superior 399	2012	73852	NE 1/4 SEC 15	T1S	12E	417251
159	Superior 400	2012	73853	SE 1/4 SEC 15	T1S	12E	417252
160	Superior 401	2012	73854	SE 1/4 SEC 15	T1S	12E	417253
161	Superior 402	2012	73855	SE 1/4 SEC 15	T1S	12E	417254
162	Superior 405	2012	73856	SE 1/4 SEC 15	T1S	12E	417255
163	Superior 406	2012	73857	SE 1/4 SEC 15	T1S	12E	417256
164	Superior 407	2012	73858	SE 1/4 SEC 15	T1S	12E	417257
165	Superior 408	2012	73859	SE 1/4 SEC 15	T1S	12E	417258

PHOENIX, ARIZONA

166	Superior 409	2012	73860	SW 1/4 SEC 15	T1S	12E	417259
167	Superior 410	2012	73861	SW 1/4 SEC 15	T1S	12E	417260
168	Superior 411	2012	73862	SW 1/4 SEC 15	T1S	12E	417261
169	Superior 412	2012	73863	SW 1/4 SEC 15	T1S	12E	417262
170	Superior 413	2012	73864	SE 1/4 SEC 16	T1S	12E	417263
171	Superior 414	2012	73865	SE 1/4 SEC 16	T1S	12E	417264
172	Superior 415	2012	73866	SE 1/4 SEC 16	T1S	12E	417265
173	Superior 416	2012	73867	SE 1/4 SEC 16	T1S	12E	417266
174	Superior 417	2012	73868	SE 1/4 SEC 16	T1S	12E	417267
175	Superior 418	2012	73869	SW 1/4 SEC 16	T1S	12E	417268
176	Superior 419	2012	73870	SW 1/4 SEC 16	T1S	12E	417269
177	Superior 420	2012	73871	SW 1/4 SEC 16	T1S	12E	417270
178	Superior 421	2012	73872	SW 1/4 SEC 16	T1S	12E	417271
179	Superior 422	2012	73873	SW 1/4 SEC 16	T1S	12E	417272
180	Superior 423	2012	73874	SW 1/4 SEC 16	T1S	12E	417273
181	Superior 424	2012	73875	SW 1/4 SEC 16	T1S	12E	417274
182	Superior 425	2012	73876	SW 1/4 SEC 16	T1S	12E	417275
183	Superior 426	2012	73877	SE 1/4 SEC 16	T1S	12E	417276
184	Superior 427	2012	73878	SE 1/4 SEC 16	T1S	12E	417277
185	Superior 428	2012	73879	SE 1/4 SEC 16	T1S	12E	417278
186	Superior 429	2012	73880	SE 1/4 SEC 16	T1S	12E	417279
187	Superior 430	2012	73881	SE 1/4 SEC 16	T1S	12E	417280
188	Superior 431	2012	73882	SW 1/4 SEC 15	T1S	12E	417281
189	Superior 432	2012	73883	SW 1/4 SEC 15	T1S	12E	417282
190	Superior 433	2012	73884	SW 1/4 SEC 15	T1S	12E	417283
191	Superior 434	2012	73885	SW 1/4 SEC 15	T1S	12E	417284
192	Superior 435	2012	73886	SE 1/4 SEC 15	T1S	12E	417285
193	Superior 436	2012	73887	SE 1/4 SEC 15	T1S	12E	417286
194	Superior 437	2012	73888	SE 1/4 SEC 15	T1S	12E	417287
195	Superior 438	2012	73889	SE 1/4 SEC 15	T1S	12E	417288
196	Superior 441	2012	73890	NE 1/4 SEC 22	T1S	12E	417289
197	Superior 442	2012	73891	NE 1/4 SEC 22	T1S	12E	417290
198	Superior 443	2012	73892	NE 1/4 SEC 22	T1S	12E	417291
199	Superior 444	2012	73893	NE 1/4 SEC 22	T1S	12E	417292
200	Superior 445	2012	73894	NW 1/4 SEC 22	T1S	12E	417293
201	Superior 446	2012	73895	NW 1/4 SEC 22	T1S	12E	417294
202	Superior 447	2012	73896	NW 1/4 SEC 22	T1S	12E	417295
203	Superior 448	2012	73897	NW 1/4 SEC 22	T1S	12E	417296
204	Superior 449	2012	73898	NE 1/4 SEC 21	T1S	12E	417297
205	Superior 450	2012	73899	NE 1/4 SEC 21	T1S	12E	417298
206	Superior 451	2012	73900	NE 1/4 SEC 21	T1S	12E	417299
207	Superior 452	2012	73901	NE 1/4 SEC 21	T1S	12E	417300
208	Superior 453	2012	73902	NE 1/4 SEC 21	T1S	12E	417301
209	Superior 454	2012	73903	NW 1/4 SEC 21	T1S	12E	417302

PHOENIX, ARIZONA

RECEIVED

210	Superior 455	2012	73904	NW 1/4 SEC 21	T1S	12E	417303
211	Superior 456	2012	73905	NW 1/4 SEC 21	T1S	12E	417304
212	Superior 457	2012	73906	NW 1/4 SEC 21	T1S	12E	417305
213	Superior 458	2012	73907	SW 1/4 SEC 22	T1S	12E	417306
214	Superior 459	2012	73908	SW 1/4 SEC 22	T1S	12E	417307
215	Superior 460	2012	73909	SW 1/4 SEC 22	T1S	12E	417308
216	Superior 461	2012	73910	SW 1/4 SEC 22	T1S	12E	417309
217	Superior 462	2012	73911	NE 1/4 SEC 22	T1S	12E	417310
218	Superior 463	2012	73912	SE 1/4 SEC 22	T1S	12E	417311
219	Superior 464	2012	73913	SE 1/4 SEC 22	T1S	12E	417312
220	Superior 465	2012	73914	SE 1/4 SEC 22	T1S	12E	417313
221	Superior 466	2012	73915	SE 1/4 SEC 22	T1S	12E	417314
222	Superior 467	2012	73916	NE 1/4 SEC 27	T1S	12E	417315
223	Superior 468	2012	73917	NE 1/4 SEC 27	T1S	12E	417316
224	Superior 469	2012	73918	NE 1/4 SEC 27	T1S	12E	417317
225	Superior 470	2012	73919	NE 1/4 SEC 27	T1S	12E	417318
226	Superior 471	2012	73920	NE 1/4 SEC 27	T1S	12E	417319
227	Superior 472	2012	73921	NW 1/4 SEC 27	T1S	12E	417320
228	Superior 473	2012	73922	NW 1/4 SEC 27	T1S	12E	417321
229	Superior 474	2012	73923	NW 1/4 SEC 27	T1S	12E	417322
230	Superior 475	2012	73924	NW 1/4 SEC 27	T1S	12E	417323
231	Superior 476	2012	73925	NE 1/4 SEC 27	T1S	12E	417324
232	Superior 477	2012	73926	NE 1/4 SEC 27	T1S	12E	417325
233	Superior 478	2012	73927	NE 1/4 SEC 27	T1S	12E	417326
234	HC 1	2012	104632	NE 1/4 SEC 16	T1S	12E	419583
235	HC 2	2012	104633	NE 1/4 SEC 17	T1S	12E	419584
236	HC 3	2012	104634	NW 1/4 SEC 17	T1S	12E	419585
237	HC 4	2012	104635	NW 1/4 SEC 17	T1S	12E	419586
238	HC 5	2012	104636	NW 1/4 SEC 18	T1S	12E	419587
239	HC 6	2012	104637	NW 1/4 SEC 18	T1S	12E	419588
240	HC 7	2012	104638	NW 1/4 SEC 18	T1S	12E	419589
241	HC 8	2012	104639	NW 1/4 SEC 18	T1S	12E	419590
242	HC 9	2012	104640	NW 1/4 SEC 13	T1S	11E	419591
243	HC 10	2012	104641	NW 1/4 SEC 13	T1S	11E	419592
244	HC 11	2012	104642	NE 1/4 SEC 14	T1S	11E	419593
245	HC 12	2012	104643	NE 1/4 SEC 14	T1S	11E	419594
246	HC 13	2012	104644	NE 1/4 SEC 14	T1S	11E	419595
247	HC 14	2012	104645	NW 1/4 Sec 14	T1S	11E	419596
248	HC 15	2012	104646	NW 1/4 Sec 14	T1S	11E	419597
249	HC 16	2012	104647	NE 1/4 Sec 15	T1S	11E	419598
250	HC 17	2012	104648	NE 1/4 Sec 15	T1S	11E	419599
251	HC 18	2012	104649	NE 1/4 Sec 15	T1S	11E	419600
252	HC 19	2012	104650	NE 1/4 Sec 15	T1S	11E	419601
253	HC 20	2012	104651	NE 1/4 Sec 15	T1S	11E	419602

PHOENIX, ARIZONA

254	HC 21	2012	104652	NE 1/4 Sec 15	T1S	11E	419603
255	HC 22	2012	104653	NW 1/4 Sec 14	T1S	11E	419604
256	HC 23	2012	104654	NW 1/4 Sec 14	T1S	11E	419605
257	HC 24	2012	104655	NW 1/4 Sec 14	T1S	11E	419606
258	HC 25	2012	104656	NE 1/4 Sec 14	T1S	11E	419607
259	HC 26	2012	104657	NE 1/4 Sec 14	T1S	11E	419608
260	HC 27	2012	104658	NE 1/4 Sec 14	T1S	11E	419609
261	HC 28	2012	104659	NE 1/4 Sec 14	T1S	11E	419610
262	HC 29	2012	104660	NE 1/4 Sec 14	T1S	11E	419611
263	HC 30	2012	104661	NW 1/4 Sec 13	T1S	11E	419612
264	HC 31	2012	104662	NW 1/4 Sec 13	T1S	11E	419613
265	HC 32	2012	104663	NW 1/4 Sec 13	T1S	11E	419614
266	HC 33	2012	104664	NW 1/4 Sec 13	T1S	11E	419615
267	HC 34	2012	104665	NW 1/4 Sec 13	T1S	11E	419616
268	HC 35	2012	104666	NE 1/4 Sec 13	T1S	11E	419617
269	HC 36	2012	104667	NE 1/4 Sec 13	T1S	11E	419618
270	HC 37	2012	104668	NW 1/4 Sec 18	T1S	12E	419619
271	HC 38	2012	104669	NW 1/4 Sec 18	T1S	12E	419620
272	HC 39	2012	104670	NW 1/4 Sec 18	T1S	12E	419621
273	HC 40	2012	104671	NW 1/4 Sec 18	T1S	12E	419622
274	HC 41	2012	104672	NW 1/4 Sec 18	T1S	12E	419623
275	HC 42	2012	104673	NE 1/4 of Sec 18	T1S	12E	419624
276	HC 43	2012	104674	NE 1/4 of Sec 18	T1S	12E	419625
277	HC 44	2012	104675	NE 1/4 of Sec 18	T1S	12E	419626
278	HC 45	2012	104676	NE 1/4 of Sec 18	T1S	12E	419627
279	HC 46	2012	104677	NW 1/4 Sec 17	T1S	12E	419628
280	HC 47	2012	104678	NW 1/4 Sec 17	T1S	12E	419629
281	HC 48	2012	104679	NW 1/4 Sec 17	T1S	12E	419630
282	HC 49	2012	104680	NW 1/4 Sec 17	T1S	12E	419631
283	HC 50	2012	104681	NW 1/4 Sec 17	T1S	12E	419632
284	HC 51	2012	104682	NE 1/4 Sec 17	T1S	12E	419633
285	HC 52	2012	104683	NE 1/4 Sec 17	T1S	12E	419634
286	HC 53	2012	104684	NE 1/4 Sec 17	T1S	12E	419635
287	HC 54	2012	104685	NE 1/4 Sec 17	T1S	12E	419636
288	HC 55	2012	104686	NE 1/4 Sec 17	T1S	12E	419637
289	HC 56	2012	104687	NE 1/4 Sec 17	T1S	12E	419638
290	HC 57	2012	104688	NE 1/4 Sec 17	T1S	12E	419639
291	HC 58	2012	104689	NE 1/4 Sec 17	T1S	12E	419640
292	HC 59	2012	104690	SW 1/4 Sec 17	T1S	12E	419641
293	HC 60	2012	104691	NW 1/4 Sec 17	T1S	12E	419642
294	HC 61	2012	104692	NW 1/4 Sec 17	T1S	12E	419643
295	HC 62	2012	104693	NW 1/4 Sec 17	T1S	12E	419644
296	HC 63	2012	104694	NW 1/4 Sec 17	T1S	12E	419645
297	HC 64	2012	104695	SW 1/4 Sec 17	T1S	12E	419646

PHOENIX, ARIZONA

298	HC 65	2012	104696	NE 1/4 Sec 18	T1S	12E	419647
299	HC 66	2012	104697	NE 1/4 Sec 18	T1S	12E	419648
300	HC 67	2012	104698	NE 1/4 Sec 18	T1S	12E	419649
301	HC 68	2012	104699	SW 1/4 Sec 18	T1S	12E	419650
302	HC 69	2012	104700	NW 1/4 Sec 18	T1S	12E	419651
303	HC 70	2012	104701	NW 1/4 Sec 18	T1S	12E	419652
304	HC 71	2012	104702	NW 1/4 Sec 18	T1S	12E	419653
305	HC 72	2012	104703	NW 1/4 Sec 18	T1S	12E	419654
306	HC 73	2012	104704	NE 1/4 SEC 13	T1S	11E	419655
307	HC 74	2012	104705	NE 1/4 SEC 13	T1S	11E	419656
308	HC 75	2012	104706	NE 1/4 SEC 13	T1S	11E	419657
309	HC 76	2012	104707	NE 1/4 SEC 13	T1S	11E	419658
310	HC 77	2012	104708	SW 1/4 SEC 13	T1S	11E	419659
311	HC 78	2012	104709	NW 1/4 SEC 13	T1S	11E	419660
312	HC 79	2012	104710	NW 1/4 SEC 13	T1S	11E	419661
313	HC 80	2012	104711	NW 1/4 SEC 13	T1S	11E	419662
314	HC 81	2012	104712	NW 1/4 SEC 13	T1S	11E	419663
315	HC 82	2012	104713	NE 1/4 SEC 14	T1S	11E	419664
316	HC 83	2012	104714	NE 1/4 SEC 14	T1S	11E	419665
317	HC 84	2012	104715	NE 1/4 SEC 14	T1S	11E	419666
318	HC 85	2012	104716	NE 1/4 SEC 14	T1S	11E	419667
319	HC 86	2012	104717	NW 1/4 SEC 14	T1S	11E	419668
320	HC 87	2012	104718	NW 1/4 SEC 14	T1S	11E	419669
321	HC 88	2012	104719	NW 1/4 SEC 14	T1S	11E	419670
322	HC 89	2012	104720	NW 1/4 SEC 14	T1S	11E	419671
323	HC 90	2012	104721	NW 1/4 SEC 14	T1S	11E	419672
324	HC 91	2012	104722	NE 1/4 SEC 15	T1S	11E	419673
325	HC 92	2012	104723	NE 1/4 SEC 15	T1S	11E	419674
326	HC 93	2012	104724	NE 1/4 SEC 15	T1S	11E	419675
327	HC 94	2012	104725	NE 1/4 SEC 15	T1S	11E	419676
328	HC 95	2012	104726	SE 1/4 SEC 15	T1S	11E	419677
329	HC 96	2012	104727	NW 1/4 Sec 15	T1S	11E	419678
330	HC 97	2012	104728	NW 1/4 Sec 15	T1S	11E	419679
331	HC 98	2012	104729	SW 1/4 Sec 15	T1S	11E	419680
332	HC 99	2012	104730	SW 1/4 Sec 15	T1S	11E	419681
333	HC 100	2012	104731	SW 1/4 Sec 15	T1S	11E	419682
334	HC 101	2012	104732	SW 1/4 Sec 15	T1S	11E	419683
335	HC 102	2012	104733	SW 1/4 Sec 15	T1S	11E	419684
336	HC 103	2012	104734	SW 1/4 Sec 15	T1S	11E	419685
337	HC 104	2012	104735	SE 1/4 Sec 15	T1S	11E	419686
338	HC 105	2012	104736	SE 1/4 Sec 15	T1S	11E	419687
339	HC 106	2012	104737	SE 1/4 Sec 15	T1S	11E	419688
340	HC 107	2012	104738	SE 1/4 Sec 15	T1S	11E	419689
341	HC 108	2012	104739	SE 1/4 Sec 15	T1S	11E	419690

PHOENIX, ARIZONA

342	HC 109	2012	104740	SW 1/4 Sec 14	T1S	11E	419691
343	HC 110	2012	104741	SW 1/4 Sec 14	T1S	11E	419692
344	HC 111	2012	104742	SW 1/4 Sec 14	T1S	11E	419693
345	HC 112	2012	104743	SW 1/4 Sec 14	T1S	11E	419694
346	HC 113	2012	104744	SE 1/4 Sec 14	T1S	11E	419695
347	HC 114	2012	104745	SE 1/4 Sec 14	T1S	11E	419696
348	HC 115	2012	104746	SE 1/4 Sec 14	T1S	11E	419697
349	HC 116	2012	104747	SE 1/4 Sec 14	T1S	11E	419698
350	HC 117	2012	104748	SE 1/4 Sec 14	T1S	11E	419699
351	HC 118	2012	104749	SW 1/4 Sec 13	T1S	11E	419700
352	HC 119	2012	104750	SW 1/4 Sec 13	T1S	11E	419701
353	HC 120	2012	104751	SW 1/4 Sec 13	T1S	11E	419702
354	HC 121	2012	104752	SW 1/4 Sec 13	T1S	11E	419703
355	HC 122	2012	104753	SW 1/4 Sec 13	T1S	11E	419704
356	HC 123	2012	104754	SE 1/4 Sec 13	T1S	11E	419705
357	HC 124	2012	104755	SE 1/4 Sec 13	T1S	11E	419706
358	HC 125	2012	104756	SE 1/4 Sec 13	T1S	11E	419707
359	HC 126	2012	104757	SE 1/4 Sec 13	T1S	11E	419708
360	HC 127	2012	104758	SW 1/4 Sec 18	T1S	12E	419709
361	HC 128	2012	104759	SW 1/4 Sec 18	T1S	12E	419710
362	HC 129	2012	104760	SW 1/4 Sec 18	T1S	12E	419711
363	HC 130	2012	104761	SW 1/4 Sec 18	T1S	12E	419712
364	HC 131	2012	104762	SW 1/4 Sec 18	T1S	12E	419713
365	HC 132	2012	104763	SE 1/4 Sec 18	T1S	12E	419714
366	HC 133	2012	104764	SE 1/4 Sec 18	T1S	12E	419715
367	HC 134	2012	104765	SE 1/4 Sec 18	T1S	12E	419716
368	HC 135	2012	104766	SE 1/4 Sec 18	T1S	12E	419717
369	HC 136	2012	104767	SW 1/4 Sec 17	T1S	12E	419718
370	HC 137	2012	104768	SW 1/4 Sec 17	T1S	12E	419719
371	HC 138	2012	104769	SW 1/4 Sec 17	T1S	12E	419720
372	HC 139	2012	104770	SW 1/4 Sec 17	T1S	12E	419721
373	HC 140	2012	104771	SW 1/4 Sec 17	T1S	12E	419722
374	HC 141	2012	104772	NW 1/4 Sec 20	T1S	12E	419723
375	HC 142	2012	104773	NW 1/4 Sec 20	T1S	12E	419724
376	HC 143	2012	104774	NW 1/4 Sec 20	T1S	12E	419725
377	HC 144	2012	104775	NE 1/4 Sec 19	T1S	12E	419726
378	HC 145	2012	104776	NE 1/4 Sec 19	T1S	12E	419727
379	HC 146	2012	104777	NE 1/4 Sec 19	T1S	12E	419728
380	HC 147	2012	104778	NE 1/4 Sec 19	T1S	12E	419729
381	HC 148	2012	104779	NW 1/4 Sec 19	T1S	12E	419730
382	HC 149	2012	104780	NW 1/4 Sec 19	T1S	12E	419731
383	HC 150	2012	104781	NW 1/4 Sec 19	T1S	12E	419732
384	HC 151	2012	104782	NW 1/4 Sec 19	T1S	12E	419733
385	HC 152	2012	104783	NW 1/4 Sec 19	T1S	12E	419734

PHOENIX, ARIZONA

386	HC 153	2012	104784	NE 1/4 Sec 24	T1S	11E	419735
387	HC 154	2012	104785	NE 1/4 Sec 24	T1S	11E	419736
388	HC 155	2012	104786	NE 1/4 Sec 24	T1S	11E	419737
389	HC 156	2012	104787	NE 1/4 Sec 24	T1S	11E	419738
390	HC 157	2012	104788	NW 1/4 Sec 24	T1S	11E	419739
391	HC 158	2012	104789	NW 1/4 Sec 24	T1S	11E	419740
392	HC 159	2012	104790	NW 1/4 Sec 24	T1S	11E	419741
393	HC 160	2012	104791	NW 1/4 Sec 24	T1S	11E	419742
394	HC 161	2012	104792	NW 1/4 Sec 24	T1S	11E	419743
395	HC 162	2012	104793	NE 1/4 Sec 23	T1S	11E	419744
396	HC 163	2012	104794	NE 1/4 Sec 23	T1S	11E	419745
397	HC 164	2012	104795	NE 1/4 Sec 23	T1S	11E	419746
398	HC 165	2012	104796	NE 1/4 Sec 23	T1S	11E	419747
399	HC 166	2012	104797	NE 1/4 Sec 23	T1S	11E	419748
400	HC 167	2012	104798	NW 1/4 Sec 23	T1S	11E	419749
401	HC 168	2012	104799	NW 1/4 Sec 23	T1S	11E	419750
402	HC 169	2012	104800	NW 1/4 Sec 23	T1S	11E	419751
403	HC 170	2012	104801	NW 1/4 Sec 23	T1S	11E	419752
404	HC 171	2012	104802	NE 1/4 Sec 22	T1S	11E	419753
405	HC 172	2012	104803	NE 1/4 Sec 22	T1S	11E	419754
406	HC 173	2012	104804	NE 1/4 Sec 22	T1S	11E	419755
407	HC 174	2012	104805	NE 1/4 Sec 22	T1S	11E	419756
408	HC 175	2012	104806	SE 1/4 Sec 15	T1S	11E	419757
409	HC 176	2012	104807	SW 1/4 Sec 15	T1S	11E	419758
410	HC 177	2012	104808	NW 1/4 Sec 22	T1S	11E	419759
411	HC 178	2012	104809	NW 1/4 Sec 22	T1S	11E	419760
412	HC 179	2012	104810	NW 1/4 Sec 22	T1S	11E	419761
413	HC 180	2012	104811	NW 1/4 Sec 22	T1S	11E	419762
414	HC 181	2012	104812	NW 1/4 Sec 22	T1S	11E	419763
415	HC 182	2012	104813	NW 1/4 Sec 22	T1S	11E	419764
416	HC 183	2012	104814	NW 1/4 Sec 22	T1S	11E	419765
417	HC 184	2012	104815	NE 1/4 Sec 22	T1S	11E	419766
418	HC 185	2012	104816	NE 1/4 Sec 22	T1S	11E	419767
419	HC 186	2012	104817	NE 1/4 Sec 22	T1S	11E	419768
420	HC 187	2012	104818	NE 1/4 Sec 22	T1S	11E	419769
421	HC 188	2012	104819	NE 1/4 Sec 22	T1S	11E	419770
422	HC 189	2012	104820	NW 1/4 Sec 23	T1S	11E	419771
423	HC 190	2012	104821	NW 1/4 Sec 23	T1S	11E	419772
424	HC 191	2012	104822	NW 1/4 Sec 23	T1S	11E	419773
425	HC 192	2012	104823	NW 1/4 Sec 23	T1S	11E	419774
426	HC 193	2012	104824	NE 1/4 Sec 23	T1S	11E	419775
427	HC 194	2012	104825	NE 1/4 Sec 23	T1S	11E	419776
428	HC 195	2012	104826	NE 1/4 Sec 23	T1S	11E	419777
429	HC 196	2012	104827	NE 1/4 Sec 23	T1S	11E	419778

PHOENIX, ARIZONA

430	HC 197	2012	104828	NE 1/4 Sec 23	T1S	11E	419779
431	HC 198	2012	104829	NW 1/4 Sec 24	T1S	11E	419780
432	HC 199	2012	104830	NW 1/4 Sec 24	T1S	11E	419781
433	HC 200	2012	104831	NW 1/4 Sec 24	T1S	11E	419782
434	HC 201	2012	104832	NW 1/4 Sec 24	T1S	11E	419783
435	HC 202	2012	104833	NW 1/4 Sec 24	T1S	11E	419784
436	HC 203	2012	104834	NE 1/4 Sec 24	T1S	11E	419785
437	HC 204	2012	104835	NE 1/4 Sec 24	T1S	11E	419786
438	HC 205	2012	104836	NE 1/4 Sec 24	T1S	11E	419787
439	HC 206	2012	104837	NE 1/4 Sec 24	T1S	11E	419788
440	HC 207	2012	104838	NW 1/4 Sec 19	T1S	12E	419789
441	HC 208	2012	104839	NW 1/4 Sec 19	T1S	12E	419790
442	HC 209	2012	104840	NW 1/4 Sec 19	T1S	12E	419791
443	HC 210	2012	104841	NW 1/4 Sec 19	T1S	12E	419792
444	HC 211	2012	104842	NW 1/4 Sec 19	T1S	12E	419793
445	HC 212	2012	104843	NE 1/4 Sec 19	T1S	12E	419794
446	HC 213	2012	104844	NE 1/4 Sec 19	T1S	12E	419795
447	HC 214	2012	104845	NE 1/4 Sec 19	T1S	12E	419796
448	HC 215	2012	104846	NE 1/4 Sec 19	T1S	12E	419797
449	HC 216	2012	104847	NW 1/4 Sec 20	T1S	12E	419798
450	HC 217	2012	104848	NW 1/4 Sec 20	T1S	12E	419799
451	HC 218	2012	104849	SW 1/4 Sec 20	T1S	12E	419800
452	HC 219	2012	104850	SW 1/4 Sec 20	T1S	12E	419801
453	HC 220	2012	104851	SE 1/4 Sec 19	T1S	12E	419802
454	HC 221	2012	104852	SE 1/4 Sec 19	T1S	12E	419803
455	HC 222	2012	104853	SE 1/4 Sec 19	T1S	12E	419804
456	HC 223	2012	104854	SE 1/4 Sec 19	T1S	12E	419805
457	HC 224	2012	104855	SE 1/4 Sec 19	T1S	12E	419806
458	HC 225	2012	104856	SW 1/4 Sec 19	T1S	12E	419807
459	HC 226	2012	104857	SW 1/4 Sec 19	T1S	12E	419808
460	HC 227	2012	104858	SW 1/4 Sec 19	T1S	12E	419809
461	HC 228	2012	104859	NW 1/4 Sec 19	T1S	12E	419810
462	HC 229	2012	104860	NE 1/4 Sec 24	T1S	11E	419811
463	HC 230	2012	104861	NE 1/4 Sec 24	T1S	11E	419812
464	HC 231	2012	104862	NE 1/4 Sec 24	T1S	11E	419813
465	HC 232	2012	104863	NE 1/4 Sec 24	T1S	11E	419814
466	HC 233	2012	104864	NE 1/4 Sec 24	T1S	11E	419815
467	HC 234	2012	104865	NW 1/4 Sec 24	T1S	11E	419816
468	HC 235	2012	104866	NW 1/4 Sec 24	T1S	11E	419817
469	HC 236	2012	104867	NW 1/4 Sec 24	T1S	11E	419818
470	HC 237	2012	104868	NW 1/4 Sec 24	T1S	11E	419819
471	HC 238	2012	104869	NE 1/4 Sec 23	T1S	11E	419820
472	HC 239	2012	104870	NE 1/4 Sec 23	T1S	11E	419821
473	HC 240	2012	104871	NE 1/4 Sec 23	T1S	11E	419822

474	HC 241	2012	104872	NE 1/4 Sec 23	T1S	11E	419823
475	HC 242	2012	104873	NW 1/4 Sec 23	T1S	11E	419824
476	HC 243	2012	104874	NW 1/4 Sec 23	T1S	11E	419825
477	HC 244	2012	104875	NW 1/4 Sec 23	T1S	11E	419826
478	HC 245	2012	104876	NW 1/4 Sec 23	T1S	11E	419827
479	HC 246	2012	104877	NW 1/4 Sec 23	T1S	11E	419828
480	HC 247	2012	104878	NE 1/4 Sec 22	T1S	11E	419829
481	HC 248	2012	104879	NE 1/4 Sec 22	T1S	11E	419830
482	HC 249	2012	104880	NE 1/4 Sec 22	T1S	11E	419831
483	HC 250	2012	104881	NE 1/4 Sec 22	T1S	11E	419832
484	HC 251	2012	104882	SE 1/4 Sec 22	T1S	11E	419833
485	HC 252	2012	104883	NW 1/4 Sec 22	T1S	11E	419834
486	HC 253	2012	104884	NW 1/4 Sec 22	T1S	11E	419835
487	HC 254	2012	104885	NW 1/4 Sec 22	T1S	11E	419836
488	HC 255	2012	104886	NW 1/4 Sec 22	T1S	11E	419837
489	HC 256	2012	104887	SW 1/4 Sec 22	T1S	11E	419838
490	HC 257	2012	104888	SW 1/4 Sec 22	T1S	11E	419839
491	HC 258	2012	104889	SW 1/4 Sec 22	T1S	11E	419840
492	HC 259	2012	104890	SW 1/4 Sec 22	T1S	11E	419841
493	HC 260	2012	104891	SE 1/4 Sec 22	T1S	11E	419842
494	HC 261	2012	104892	SE 1/4 Sec 22	T1S	11E	419843
495	HC 262	2012	104893	SE 1/4 Sec 22	T1S	11E	419844
496	HC 263	2012	104894	SE 1/4 Sec 22	T1S	11E	419845
497	HC 264	2012	104895	SE 1/4 Sec 22	T1S	11E	419846
498	HC 265	2012	104896	SW 1/4 Sec 23	T1S	11E	419847
499	HC 267	2012	104897	SW 1/4 Sec 23	T1S	11E	419848
500	HC 268	2012	104898	SW 1/4 Sec 23	T1S	11E	419849
501	HC 269	2012	104899	SW 1/4 Sec 23	T1S	11E	419850
502	HC 270	2012	104900	SE 1/4 Sec 23	T1S	11E	419851
503	HC 271	2012	104901	SE 1/4 Sec 23	T1S	11E	419852
504	HC 272	2012	104902	SE 1/4 Sec 23	T1S	11E	419853
505	HC 273	2012	104903	SE 1/4 Sec 23	T1S	11E	419854
506	HC 274	2012	104904	SE 1/4 Sec 23	T1S	11E	419855
507	HC 275	2012	104905	SW 1/4 Sec 24	T1S	11E	419856
508	HC 276	2012	104906	SW 1/4 Sec 24	T1S	11E	419857
509	HC 277	2012	104907	SW 1/4 Sec 24	T1S	11E	419858
510	HC 278	2012	104908	SW 1/4 Sec 24	T1S	11E	419859
511	HC 279	2012	104909	SW 1/4 Sec 24	T1S	11E	419860
512	HC 280	2012	104910	SE 1/4 Sec 24	T1S	11E	419861
513	HC 281	2012	104911	SE 1/4 Sec 24	T1S	11E	419862
514	HC 282	2012	104912	SE 1/4 Sec 24	T1S	11E	419863
515	HC 283	2012	104913	SE 1/4 Sec 24	T1S	11E	419864
516	HC 284	2012	104914	SW 1/4 Sec 19	T1S	12E	419865
517	HC 285	2012	104915	SW 1/4 Sec 19	T1S	12E	419866

PHOENIX, ARIZONA

518	HC 286	2012	104916	SW 1/4 Sec 20	T1S	12E	419867
519	HC 287	2012	104917	SW 1/4 Sec 20	T1S	12E	419868
520	HC 288	2012	104918	NW 1/4 Sec 30	T1S	12E	419869
521	HC 289	2012	104919	NW 1/4 Sec 30	T1S	12E	419870
522	HC 290	2012	104920	NW 1/4 Sec 30	T1S	12E	419871
523	HC 291	2012	104921	NW 1/4 Sec 25	T1S	11E	419872
524	HC 293	2012	104922	NW 1/4 Sec 25	T1S	11E	419873
525	HC 294	2012	104923	NW 1/4 Sec 25	T1S	11E	419874
526	HC 295	2012	104924	NW 1/4 Sec 25	T1S	11E	419875
527	HC 296	2012	104925	NW 1/4 Sec 25	T1S	11E	419876
528	HC 297	2012	104926	NW 1/4 Sec 25	T1S	11E	419877
529	HC 298	2012	104927	NW 1/4 Sec 25	T1S	11E	419878
530	HC 299	2012	104928	NW 1/4 Sec 25	T1S	11E	419879
531	HC 300	2012	104929	NW 1/4 Sec 25	T1S	11E	419880
532	HC 301	2012	104930	NE 1/4 Sec 26	T1S	11E	419881
533	HC 302	2012	104931	NE 1/4 Sec 26	T1S	11E	419882
534	HC 303	2012	104932	NE 1/4 Sec 26	T1S	11E	419883
535	HC 304	2012	104933	NE 1/4 Sec 26	T1S	11E	419884
536	HC 305	2012	104934	NE 1/4 Sec 26	T1S	11E	419885
537	HC 306	2012	104935	NW 1/4 Sec 26	T1S	11E	419886
538	HC 307	2012	104936	NW 1/4 Sec 26	T1S	11E	419887
539	HC 308	2012	104937	NW 1/4 Sec 26	T1S	11E	419888
540	HC 309	2012	104938	NW 1/4 Sec 26	T1S	11E	419889
541	HC 310	2012	104939	NE 1/4 Sec 27	T1S	11E	419890
542	HC 311	2012	104940	NE 1/4 Sec 27	T1S	11E	419891
543	HC 312	2012	104941	NE 1/4 Sec 27	T1S	11E	419892
544	HC 313	2012	104942	NE 1/4 Sec 27	T1S	11E	419893
545	HC 314	2012	104943	NW 1/4 Sec 27	T1S	11E	419894
546	HC 315	2012	104944	NW 1/4 Sec 27	T1S	11E	419895
547	HC 316	2012	104945	NW 1/4 Sec 27	T1S	11E	419896
548	HC 317	2012	104946	NW 1/4 Sec 27	T1S	11E	419897
549	HC 318	2012	104947	NW 1/4 Sec 27	T1S	11E	419898
550	HC 319	2012	104948	SW 1/4 Sec 27	T1S	11E	419899
551	HC 320	2012	104949	SW 1/4 Sec 27	T1S	11E	419900
552	HC 321	2012	104950	SW 1/4 Sec 27	T1S	11E	419901
553	HC 322	2012	104951	SW 1/4 Sec 27	T1S	11E	419902
554	HC 323	2012	104952	NE 1/4 Sec 27	T1S	11E	419903
555	HC 324	2012	104953	SE 1/4 Sec 27	T1S	11E	419904
556	HC 325	2012	104954	SE 1/4 Sec 27	T1S	11E	419905
557	HC 326	2012	104955	SE 1/4 Sec 27	T1S	11E	419906
558	HC 327	2012	104956	SE 1/4 Sec 27	T1S	11E	419907
559	HC 328	2012	104957	SW 1/4 Sec 26	T1S	11E	419908
560	HC 329	2012	104958	SW 1/4 Sec 26	T1S	11E	419909
561	HC 330	2012	104959	SW 1/4 Sec 26	T1S	11E	419910

PHOENIX, ARIZONA

562	HC 331	2012	104960	SW 1/4 Sec 26	T1S	11E	419911
563	HC 332	2012	104961	NE 1/4 Sec 26	T1S	11E	419912
564	HC 333	2012	104962	SE 1/4 Sec 26	T1S	11E	419913
565	HC 334	2012	104963	SE 1/4 Sec 26	T1S	11E	419914
566	HC 335	2012	104964	SE 1/4 Sec 26	T1S	11E	419915
567	HC 336	2012	104965	SE 1/4 Sec 26	T1S	11E	419916
568	HC 337	2012	104966	SW 1/4 Sec 25	T1S	11E	419917
569	HC 338	2012	104967	SW 1/4 Sec 25	T1S	11E	419918
570	HC 339	2012	104968	SW 1/4 Sec 25	T1S	11E	419919
571	HC 340	2012	104969	SW 1/4 Sec 25	T1S	11E	419920
572	HC 341	2012	104970	SE 1/4 Sec 25	T1S	11E	419921
573	HC 342	2012	104971	SE 1/4 Sec 25	T1S	11E	419922
574	HC 343	2012	104972	SE 1/4 Sec 25	T1S	11E	419923
575	HC 344	2012	104973	SE 1/4 Sec 25	T1S	11E	419924
576	HC 345	2012	104974	SE 1/4 Sec 25	T1S	11E	419925
577	HC 346	2012	104975	SW 1/4 Sec 30	T1S	12E	419926
578	HC 347	2012	104976	SW 1/4 Sec 30	T1S	12E	419927
579	HC 348	2012	104977	NW 1/4 Sec 30	T1S	12E	419928
580	HC 349	2012	104978	NW 1/4 Sec 30	T1S	12E	419929
581	HC 350	2012	104979	SW 1/4 Sec 30	T1S	12E	419930
582	HC 351	2012	104980	NE 1/4 Sec 30	T1S	12E	419931
583	HC 352	2012	104981	NE 1/4 Sec 30	T1S	12E	419932
584	HC 353	2012	104982	NE 1/4 Sec 30	T1S	12E	419933
585	HC 354	2012	104983	NE 1/4 Sec 30	T1S	12E	419934
586	HC 355	2012	104984	SE 1/4 Sec 30	T1S	12E	419935
587	HC 356	2012	104985	SE 1/4 Sec 30	T1S	12E	419936
588	HC 357	2012	104986	SE 1/4 Sec 30	T1S	12E	419937
589	HC 358	2012	104987	SE 1/4 Sec 30	T1S	12E	419938
590	HC 359	2012	104988	SW 1/4 Sec 30	T1S	12E	419939
591	HC 360	2012	104989	SW 1/4 Sec 30	T1S	12E	419940
592	HC 361	2012	104990	SW 1/4 Sec 30	T1S	12E	419941
593	HC 362	2012	104991	SW 1/4 Sec 30	T1S	12E	419942
594	HC 363	2012	104992	SW 1/4 Sec 30	T1S	12E	419943
595	HC 364	2012	104993	SE 1/4 Sec 25	T1S	11E	419944
596	HC 365	2012	104994	SE 1/4 Sec 25	T1S	11E	419945
597	HC 366	2012	104995	SE 1/4 Sec 25	T1S	11E	419946
598	HC 367	2012	104996	SE 1/4 Sec 25	T1S	11E	419947
599	HC 368	2012	104997	SW 1/4 Sec 25	T1S	11E	419948
600	HC 369	2012	104998	SW 1/4 Sec 25	T1S	11E	419949
601	HC 370	2012	104999	SW 1/4 Sec 25	T1S	11E	419950
602	HC 371	2012	105000	SW 1/4 Sec 25	T1S	11E	419951
603	HC 372	2012	105001	SW 1/4 Sec 25	T1S	11E	419952
604	HC 373	2012	105002	SE 1/4 Sec 26	T1S	11E	419953
605	HC 374	2012	105003	SE 1/4 Sec 26	T1S	11E	419954

PHOENIX, ARIZONA

RECEIVED

606	HC 375	2012	105004	SE 1/4 Sec 26	T1S	11E	419955
607	HC 376	2012	105005	SE 1/4 Sec 26	T1S	11E	419956
608	HC 377	2012	105006	SE 1/4 Sec 26	T1S	11E	419957
609	HC 378	2012	105007	SW 1/4 Sec 26	T1S	11E	419958
610	HC 379	2012	105008	SW 1/4 Sec 26	T1S	11E	419959
611	HC 380	2012	105009	SW 1/4 Sec 26	T1S	11E	419960
612	HC 381	2012	105010	SW 1/4 Sec 26	T1S	11E	419961
613	HC 382	2012	105011	SE 1/4 Sec 27	T1S	11E	419962
614	HC 383	2012	105012	SE 1/4 Sec 27	T1S	11E	419963
615	HC 384	2012	105013	SE 1/4 Sec 27	T1S	11E	419964
616	HC 385	2012	105014	SE 1/4 Sec 27	T1S	11E	419965
617	HC 386	2012	105015	SE 1/4 Sec 27	T1S	11E	419966
618	HC 387	2012	105016	SW 1/4 Sec 27	T1S	11E	419967
619	HC 388	2012	105017	SW 1/4 Sec 27	T1S	11E	419968
620	HC 389	2012	105018	SW 1/4 Sec 27	T1S	11E	419969
621	HC 390	2012	105019	SW 1/4 Sec 27	T1S	11E	419970
622	HC 391	2012	105020	SW 1/4 Sec 27	T1S	11E	419971
623	HC 392	2012	105021	SW 1/4 Sec 27	T1S	11E	419972
624	HC 393	2012	105022	SW 1/4 Sec 27	T1S	11E	419973
625	HC 394	2012	105023	SW 1/4 Sec 27	T1S	11E	419974
626	HC 395	2012	105024	SE 1/4 Sec 27	T1S	11E	419975
627	HC 396	2012	105025	SE 1/4 Sec 27	T1S	11E	419976
628	HC 397	2012	105026	SE 1/4 Sec 27	T1S	11E	419977
629	HC 398	2012	105027	SE 1/4 Sec 27	T1S	11E	419978
630	HC 399	2012	105028	SE 1/4 Sec 27	T1S	11E	419979
631	HC 400	2012	105029	SW 1/4 Sec 26	T1S	11E	419980
632	HC 401	2012	105030	SW 1/4 Sec 26	T1S	11E	419981
633	HC 402	2012	105031	SW 1/4 Sec 26	T1S	11E	419982
634	HC 403	2012	105032	SW 1/4 Sec 26	T1S	11E	419983
635	HC 405	2012	105033	SE 1/4 Sec 26	T1S	11E	419984
636	HC 406	2012	105034	SE 1/4 Sec 26	T1S	11E	419985
637	HC 407	2012	105035	SE 1/4 Sec 26	T1S	11E	419986
638	HC 408	2012	105036	SE 1/4 Sec 26	T1S	11E	419987
639	HC 409	2012	105037	SE 1/4 Sec 26	T1S	11E	419988
640	HC 410	2012	105038	SW 1/4 Sec 25	T1S	11E	419989
641	HC 411	2012	105039	SW 1/4 Sec 25	T1S	11E	419990
642	HC 412	2012	105040	SW 1/4 Sec 25	T1S	11E	419991
643	HC 413	2012	105041	SW 1/4 Sec 25	T1S	11E	419992
644	HC 414	2012	105042	SW 1/4 Sec 25	T1S	11E	419993
645	HC 415	2012	105043	SE 1/4 Sec 25	T1S	11E	419994
646	HC 416	2012	105044	SE 1/4 Sec 25	T1S	11E	419995
647	HC 417	2012	105045	SE 1/4 Sec 25	T1S	11E	419996
648	HC 418	2012	105046	SE 1/4 Sec 25	T1S	11E	419997
649	HC 419	2012	105047	SW 1/4 Sec 30	T1S	12E	419998

PHOENIX, ARIZONA

SECTION 1

650	HC 420	2012	105048	SW 1/4 Sec 30	T1S	12E	419999
651	HC 421	2012	105049	SW 1/4 Sec 30	T1S	12E	420000
652	HC 422	2012	105050	SW 1/4 Sec 30	T1S	12E	420001
653	HC 423	2012	105051	SW 1/4 Sec 30	T1S	12E	420002
654	HC 424	2012	105052	SE 1/4 Sec 30	T1S	12E	420003
655	HC 425	2012	105053	SE 1/4 Sec 30	T1S	12E	420004
656	HC 426	2012	105054	SE 1/4 Sec 30	T1S	12E	420005
657	HC 427	2012	105055	SE 1/4 Sec 30	T1S	12E	420006
658	HC 428	2012	105056	NW 1/4 Sec 31	T1S	12E	420007
659	HC 429	2012	105057	NW 1/4 Sec 31	T1S	12E	420008
660	HC 430	2012	105058	NW 1/4 Sec 31	T1S	12E	420009
661	HC 431	2012	105059	NE 1/4 Sec 36	T1S	11E	420010
662	HC 432	2012	105061	NE 1/4 Sec 36	T1S	11E	420011
663	HC 433	2012	105062	NE 1/4 Sec 36	T1S	11E	420012
664	HC 434	2012	105063	NE 1/4 Sec 36	T1S	11E	420013
665	HC 435	2012	105064	NW 1/4 Sec 36	T1S	11E	420014
666	HC 436	2012	105065	NW 1/4 Sec 36	T1S	11E	420015
667	HC 437	2012	105066	NW 1/4 Sec 36	T1S	11E	420016
668	HC 438	2012	105067	NW 1/4 Sec 36	T1S	11E	420017
669	HC 439	2012	105068	NW 1/4 Sec 36	T1S	11E	420018
670	HC 440	2012	105069	NE 1/4 Sec 35	T1S	11E	420019
671	HC 441	2012	105070	NE 1/4 Sec 35	T1S	11E	420020
672	HC 442	2012	105071	NE 1/4 Sec 35	T1S	11E	420021
673	HC 443	2012	105072	NE 1/4 Sec 35	T1S	11E	420022
674	HC 444	2012	105073	NE 1/4 Sec 35	T1S	11E	420023
675	HC 445	2012	105074	NW 1/4 Sec 35	T1S	11E	420024
676	HC 446	2012	105075	NW 1/4 Sec 35	T1S	11E	420025
677	HC 447	2012	105076	NW 1/4 Sec 35	T1S	11E	420026
678	HC 448	2012	105077	NW 1/4 Sec 35	T1S	11E	420027
679	HC 449	2012	105078	NW 1/4 Sec 35	T1S	11E	420028
680	HC 450	2012	105079	SE 1/4 Sec 35	T1S	11E	420029
681	HC 451	2012	105080	SE 1/4 Sec 35	T1S	11E	420030
682	HC 452	2012	105081	SE 1/4 Sec 35	T1S	11E	420031
683	HC 453	2012	105082	SW 1/4 Sec 36	T1S	11E	420032
684	HC 454	2012	105083	SW 1/4 Sec 36	T1S	11E	420033
685	HC 455	2012	105084	SW 1/4 Sec 36	T1S	11E	420034
686	HC 456	2012	105085	SW 1/4 Sec 36	T1S	11E	420035
687	HC 457	2012	105086	SE 1/4 Sec 36	T1S	11E	420036
688	HC 458	2012	105087	SE 1/4 Sec 36	T1S	11E	420037
689	HC 459	2012	105088	SE 1/4 Sec 36	T1S	11E	420038
690	HC 460	2012	105089	SE 1/4 Sec 36	T1S	11E	420039
691	HC 461	2012	105090	SE 1/4 Sec 36	T1S	11E	420040
692	HC 462	2012	105091	SW 1/4 Sec 31	T1S	12E	420041
693	HC 463	2012	105092	SW 1/4 Sec 31	T1S	12E	420042

PHOENIX, ARIZONA RECEIVED

694	HC 464	2012	105093	SW 1/4 Sec 31	T1S	12E	420043
695	HC 465	2012	105094	SW 1/4 Sec 31	T1S	12E	420044
696	HC 466	2012	105095	SW 1/4 Sec 31	T1S	12E	420045
697	HC 467	2012	105096	SW 1/4 Sec 31	T1S	12E	420046
698	HC 468	2012	105097	SE 1/4 Sec 36	T1S	11E	420047
699	HC 469	2012	105098	SE 1/4 Sec 36	T1S	11E	420048
700	HC 470	2012	105099	SE 1/4 Sec 36	T1S	11E	420049
701	HC 471	2012	105100	SE 1/4 Sec 36	T1S	11E	420050
702	HC 472	2012	105101	SW 1/4 Sec 36	T1S	11E	420051
703	HC 473	2012	105102	SW 1/4 Sec 36	T1S	11E	420052
704	HC 474	2012	105103	SW 1/4 Sec 36	T1S	11E	420053
705	HC 475	2012	105104	SW 1/4 Sec 36	T1S	11E	420054
706	HC 476	2012	105105	SW 1/4 Sec 36	T1S	11E	420055
707	HC 477	2012	105106	SE 1/4 Sec 35	T1S	11E	420056
708	HC 481	2012	105107	NW 1/4 Sec 30	T1S	12E	420057
709	HC 482	2012	105108	SW 1/4 Sec 20	T1S	12E	420058
710	HC 483	2012	105109	NW 1/4 Sec 20	T1S	12E	420059
711	HC 484	2012	105110	NW 1/4 Sec 20	T1S	12E	420060
712	HC 485	2012	105111	SE 1/4 Sec 17	T1S	12E	420061
713	HC 486	2012	105112	SW 1/4 Sec 20	T1S	12E	420062
714	HC 487	2012	105113	NE 1/4 Sec 13	T1S	11E	420063
715	HC 488	2012	105060	NE 1/4 Sec 13	T1S	11E	420064
716	Smashley 1	2013	64159	NE 1/4 Section 1	2S	11E	424465
717	Smashley 2	2013	64160	NW 1/4 Section 1	2S	11E	424466
718	Smashley 13	2013	64171	NE 1/4 Section 3	2S	11E	424477
719	Smashley 14	2013	64172	SE 1/4 Section 3	2S	11E	424478
720	Smashley 15	2013	64173	SW 1/4 Section 2	2S	11E	424479
721	Smashley 16	2013	64174	SW 1/4 Section 2	2S	11E	424480
722	Smashley 17	2013	64175	SE 1/4 Section 2	2S	11E	424481
723	Smashley 18	2013	64176	SE 1/4 Section 2	2S	11E	424482
724	Smashley 21	2013	64179	SE 1/4 Section 2	2S	11E	424485
725	Smashley 22	2013	64180	SE 1/4 Section 2	2S	11E	424486
726	Smashley 23	2013	64181	SW 1/4 Section 1	2S	11E	424487
727	Smashley 32	2013	64190	SW 1/4 Section 6	2S	12E	424496
728	Smashley 33	2013	64191	SW 1/4 Section 6	2S	12E	424497
729	Smashley 34	2013	64192	SE 1/4 Section 6	2S	12E	424498
730	Smashley 35	2013	64193	SE 1/4 Section 6	2S	12E	424499
731	Smashley 36	2013	64194	SE 1/4 Section 6	2S	12E	424500
732	Smashley 37	2013	64195	NW 1/4 Section 6	2S	12E	424501
733	Smashley 38	2013	64196	NW 1/4 Section 6	2S	12E	424502
734	Smashley 39	2013	64197	NE 1/4 Section 6	2S	12E	424503
735	Smashley 40	2013	64198	NE 1/4 Section 6	2S	12E	424504
736	Smashley 45	2013	64203	NW 1/4 Section 6	2S	12E	424509
737	Smashley 46	2013	64204	NW 1/4 Section 6	2S	12E	424510

PHOENIX, ARIZONA

RECEIVED

RECEIVED

738	Smashley 47	2013	64205	NW 1/4 Section 6	2S	12E	424511
739	Smashley 48	2013	64206	NE 1/4 Section 6	2S	12E	424512
740	Smashley 49	2013	64207	NE 1/4 Section 6	2S	12E	424513
741	Smashley 50	2013	64208	NE 1/4 Section 1	2S	11E	424514
742	Smashley 51	2013	64209	NE 1/4 Section 1	2S	11E	424515
743	Smashley 52	2013	64210	NW 1/4 Section 1	2S	11E	424516
744	Smashley 53	2013	64211	NW 1/4 Section 1	2S	11E	424517
745	Smashley 54	2013	64212	NE 1/4 Section 1	2S	11E	424518
746	Smashley 55	2013	64213	NE 1/4 Section 1	2S	11E	424519
747	Smashley 56	2013	64214	NW 1/4 Section 1	2S	11E	424520
748	Smashley 57	2013	64215	NW 1/4 Section 1	2S	11E	424521
749	Smashley 58	2013	64216	NW 1/4 Section 1	2S	11E	424522
750	Smashley 59	2013	64217	NE 1/4 Section 2	2S	11E	424523
751	Smashley 60	2013	64218	NE 1/4 Section 2	2S	11E	424524
752	Smashley 61	2013	64219	NW 1/4 Section 2	2S	11E	424525
753	Smashley 62	2013	64220	NW 1/4 Section 2	2S	11E	424526
754	Smashley 63	2013	64221	NE 1/4 Section 2	2S	11E	424527
755	Smashley 64	2013	64222	NE 1/4 Section 2	2S	11E	424528
756	Smashley 65	2013	64223	NW 1/4 Section 2	2S	11E	424529
757	Smashley 66	2013	64224	NW 1/4 Section 2	2S	11E	424530
758	Smashley 67	2013	64225	NE 1/4 Section 3	2S	11E	424531
759	Smashley 68	2013	64226	SE 1/4 Section 3	2S	11E	424532
760	Smashley 69	2013	64227	SW 1/4 Section 2	2S	11E	424533
761	Smashley 70	2013	64228	SW 1/4 Section 2	2S	11E	424534
762	Smashley 71	2013	64229	SE 1/4 Section 2	2S	11E	424535
763	Smashley 72	2013	64230	SE 1/4 Section 2	2S	11E	424536
764	Smashley 73	2013	64231	SW 1/4 Section 2	2S	11E	424537
765	Smashley 74	2013	64232	SW 1/4 Section 2	2S	11E	424538
766	Smashley 75	2013	64233	SE 1/4 Section 2	2S	11E	424539
767	Smashley 76	2013	64234	SE 1/4 Section 2	2S	11E	424540
768	Smashley 77	2013	64235	SE 1/4 Section 2	2S	11E	424541
769	Smashley 78	2013	64236	NE 1/4 Section 35	1S	11E	424542
770	Smashley 79	2013	64237	NE 1/4 Section 35	1S	11E	424543
771	Smashley 80	2013	64238	SW 1/4 Section 35	1S	11E	424544
772	Smashley 81	2013	64239	SW 1/4 Section 35	1S	11E	424545
773	Smashley 82	2013	64240	SW 1/4 Section 35	1S	11E	424546
774	Smashley 83	2013	64241	SE 1/4 Section 36	1S	11E	424547
775	Smashley 84	2013	64242	SE 1/4 Section 36	1S	11E	424548
776	Smashley 85	2013	64243	SE 1/4 Section 36	1S	11E	424549
777	Smashley 86	2013	64244	SE 1/4 Section 36	1S	11E	424550
778	Smashley 87	2013	64245	SW 1/4 Section 36	1S	11E	424551
779	Smashley 88	2013	64246	SW 1/4 Section 36	1S	11E	424552
780	Smashley 89	2013	64247	SE 1/4 Section 35	1S	11E	424553
781	Smashley 91	2013	64249	NW 1/4 Section 2	2S	11E	424555

PHOENIX, ARIZONA

RECEIVED IN A STATE OF

CLOSED



782	Wiley Bill #1	2007	8407	NE1/4 Section 13	1 S	13 E	377139
783	Wiley Bill #2	2007	8408	SW1/4 Section 13	1 S	13 E	377140
784	Wiley Bill #3	2007	8409	SW1/4 Section 13	1 S	13 E	377141
785	Wiley Bill #4	2007	8410	SE1/4 Section 13	1 S	13 E	377142
786	Wiley Bill #5	2007	8411	SE1/4 Section 13	1 S	13 E	377143
787	Wiley Bill #6	2007	8412	SE1/4 Section 13	1 S	13 E	377144
788	Wiley Bill #7	2007	8413	SE1/4 Section 13	1 S	13 E	377145
789	Wiley Bill #8	2007	8414	SE1/4 & NE1/4 Sec 13	1 S	13 E	377146
790	Wiley Bill #9	2007	8415	NE1/4 Section 13	1 S	13 E	377147
791	Wiley Bill #10	2007	8416	NE1/4 Section 13	1 S	13 E	377148
792	Wiley Bill #11	2007	8417	SE1/4 Section 13	1 S	13 E	377149
793	Wiley Bill #12	2007	8418	NE1/4 & SE1/4 Sec 13	1 S	13 E	377150
794	Wiley Bill #13	2007	8419	SW1/4 Sectin 18	1 S	14 E	377151
795	Wiley Bill #14	2007	8420	NW1/4 & SW1/4 Sec18	1 S	14 E	377152
796	Wiley Bill #15	2007	8421	SW1/4 Section 18	1 S	14 E	377153
797	Wiley Bill #16	2007	8422	NW1/4 & SW1/4 Sec18	1 S	14 E	377154
798	Wiley Bill #17	2007	8423	SW1/4 Section18	1 S	14 E	377155
799	Wiley Bill #18	2007	8424	NW1/4 & SW1/4 Sec18	1 S	14 E	377156
800	Wiley Bill #19	2007	8425	NW1/4 & SW1/4 Sec18	1 S	14 E	377157
801	Wiley Bill #21	2007	8426	NW1/4 Section 18	1 S	14 E	377158
802	Wiley Bill #22	2007	8427	NW1/4 Section 18	1 S	14 E	377159
803	Wiley Bill #23	2007	8428	NW1/4 Section 18	1 S	14 E	377160
804	Wiley Bill #24	2007	8429	NW1/4 Section 18	1 S	14 E	377161
805	Wiley Bill #28	2007	1030	SW1/4 Section 18	1 S	14 E	377165
806	Wiley Bill #29	2007	1031	NE1/4 Section 18	1 S	14 E	377166
807	Smashley 101	2014	38100	Section 1 NE 1/4	1S	11E	428432
808	Smashley 102	2014	38101	Section 1 NW 1/4	1S	11E	428433
809	Smashley 113	2014	38102	Section 3 NE 1/4	1S	11E	428434
810	Smashley 114	2014	38103	Section 3 NE 1/4	1S	11E	428435
811	Smashley 115	2014	38104	Section 2 NW 1/4	1S	11E	428436
812	Smashley 116	2014	38105	Section 2 NW 1/4	1S	11E	428437
813	Smashley 117	2014	38106	Section 2 NE 1/4	1S	11E	428438
814	Smashley 190	2014	38107	Section 2 NW 1/4	1S	11E	428439
815	Smashley 121	2014	38108	Section 2 NE 1/4	1S	11E	428440
816	Smashley 122	2014	38109	Section 2 NE 1/4	1S	11E	428441
817	Smashley 123	2014	38110	Section 2 NE 1/4	1S	11E	428442
818	Smashley 131	2014	38111	Section 6 NW 1/4	1S	12E	428443
819	Smashley 132	2014	38112	Section 6 NW 1/4	1S	12E	428444
820	Smashley 133	2014	38113	Section 6 NW 1/4	1S	12E	428445
821	Smashley 134	2014	38114	Section 6 NE 1/4	1S	12E	428446
822	Smashley 135	2014	38115	Section 6 NE 1/4	1S	12E	428447
823	Smashley 136	2014	38116	Section 6 SW 1/4	1S	12E	428448
824	Smashley 137	2014	38117	Section 6 NW 1/4	1S	12E	428449
825	Smashley 138	2014	38118	Section 6 NW 1/4	1S	12E	428450

PHOENIX, ARIZONA

114

PHOENIX, ARIZONA

←

826	Smashley 139	2014	38119	Section 6 NE 1/4	1S	12E	428451
827	Smashley 140	2014	38120	Section 6 NE 1/4	1S	12E	428452
828	Smashley 149	2014	38121	Section 6 SW 1/4	1S	12E	428453
829	Smashley 150	2014	38122	Section 1 NE 1/4	1S	11E	428454
830	Smashley 151	2014	38123	Section 1 SE 1/4	1S	11E	428455
831	Smashley 152	2014	38124	Section 1 SW 1/4	1S	11E	428456
832	Smashley 153	2014	38125	Section 1 SW 1/4	1S	11E	428457
833	Smashley 154	2014	38126	Section 1 SE 1/4	1S	11E	428458
834	Smashley 155	2014	38127	Section 1 SE 1/4	1S	11E	428459
835	Smashley 156	2014	38128	Section 1 SW 1/4	1S	11E	428460
836	Smashley 157	2014	38129	Section 1 SW 1/4	1S	11E	428461
837	Smashley 158	2014	38130	Section 1 SW 1/4	1S	11E	428462
838	Supie 1	2012	20306	NW 1/4 Section 27	1S	12E	414403
839	Supie 2	2012	20307	NE 1/4 Section 27	1S	12E	414404
840	Supie 3	2012	20308	NE 1/4 Section 27	1S	12E	414405
841	Supie 4	2012	20309	NW 1/4 Section 26	1S	12E	414406
842	Supie 5	2012	20310	NW 1/4 Section 26	1S	12E	414407
843	Supie 6	2012	20311	NW 1/4 Section 26	1S	12E	414408
844	Supie 7	2012	20312	NW 1/4 Section 26	1S	12E	414409
845	Supie 8	2012	20313	NE 1/4 Section 27	1S	12E	414410
846	Supie 9	2012	20314	NE 1/4 Section 27	1S	12E	414411
847	Supie 10	2012	20315	NE 1/4 Section 27	1S	12E	414412
848	Supie 11	2012	20316	NE 1/4 Section 27	1S	12E	414413
849	Supie 12	2012	20317	NW 1/4 Section 27	1S	12E	414414
850	Supie 13	2012	20318	NW 1/4 Section 26	1S	12E	414415
851	Supie 14	2012	20319	NE 1/4 Section 26	1S	12E	414416
852	Supie 15	2012	20320	NE 1/4 Section 26	1S	12E	414417
853	Supie 16	2012	20321	NW 1/4 Section 26	1S	12E	414418
854	Supie 17	2012	20322	NW 1/4 Section 26	1S	12E	414419
855	Supie 18	2012	20323	NE 1/4 Section 26	1S	12E	414420
856	Supie 19	2012	20324	NE 1/4 Section 26	1S	12E	414421
857	Supie 20	2012	20325	NW 1/4 Section 26	1S	12E	414422
858	Supie 21	2012	20326	SW 1/4 Section 27	1S	12E	414423
859	Supie 22	2012	20327	SW 1/4 Section 27	1S	12E	414424
860	Supie 23	2013	9777	NE 1/4 Section 23	1S	12E	420975
861	Supie 24	2013	9778	SE 1/4 Section 23	1S	12E	420977
862	Supie 25	2013	9779	SE 1/4 Section 23	1S	12E	420978
863	Supie 26	2013	9780	SE 1/4 Section 23	1S	12E	420979
864	Supie 27	2013	9781	SW 1/4 Section 24	1S	12E	420980
865	Supie 28	2013	9782	SE 1/4 Section 23	1S	12E	420981
866	Supie 29	2013	9783	SE 1/4 Section 23	1S	12E	420982
867	Supie 30	2013	9784	SE 1/4 Section 23	1S	12E	420983
868	Supie 31	2013	9785	SW 1/4 Section 23	1S	12E	420984
869	Supie 32	2013	9786	SW 1/4 Section 23	1S	12E	420985

PHOENIX, ARIZONA

870	Supie 33	2013	9787	SE 1/4 Section 23	1S	12E	420986
871	Supie 34	2013	9788	SE 1/4 Section 23	1S	12E	420987
872	Supie 35	2013	9789	SE 1/4 Section 23	1S	12E	420988
873	Supie 36	2013	9790	SE 1/4 Section 23	1S	12E	420989
874	Supie 37	2013	9791	SW 1/4 Section 23	1S	12E	420990
875	Supie 38	2013	9792	SW 1/4 Section 23	1S	12E	420991

RECEIVED
IM AZ STATE OFFICE
2014 JUL 29 A 9:13
PHOENIX, ARIZONA

United States Department of the Interior
Bureau of Land Management
 LANDS/RECREATION & PLANNING
 ONE N CENTRAL AVE
 PHOENIX, AZ 85004 -2203
 Phone: 602-417-9200

ENTERED
 JUL 30 2014
 BY: *Rdm*

Receipt

No: 3087340

Transaction #: 3178694		<i>\$155 Refund Authorized</i>
Date of Transaction: 07/29/2014		
CUSTOMER:		ENTERED OCT 14 2014
RESOLUTION COPPER COMPANY PO BOX 1944 SUPERIOR, AZ 85173-1944 US		<i>PD MF on a closed claim. PB</i>

*Amc 424544 is closed. Refund MF ^{part} rec'd @ 155,00
 verified 10-9-14
 PB*

LINE #	QTY	DESCRIPTION	REMARKS	UNIT PRICE	TOTAL
1	1.00	LOCATABLE MINERALS / MINING CLAIMS- NOT NEW-UNADJUD, ONE AUTH NO. ONLY / MINING CLAIM MONEY RECEIVED CASES: AMC366558/\$135625.00	MAINT 2015/875	- n/a -	135625.00
TOTAL:					\$135,625.00

PAYMENT INFORMATION			
1	AMOUNT:	135625.00	POSTMARKED: N/A
	TYPE:	CHECK	RECEIVED: 07/29/2014
	CHECK NO:	0080000701	
	NAME:	RESOLUTION COPPER COMPANY 4700 SOUTH DAYBREAK PARKWAY SOUTH JORDAN UT 84095 US	

REMARKS

This receipt was generated by the automated BLM Collections and Billing System and is a paper representation of a portion of the official electronic record contained therein.

**DEPARTMENT OF THE INTERIOR
BUREAU OF LAND MANAGEMENT
MINING CLAIMS**

(LIVE) Serial Register Page

Page 1 of 1

Run Date/Time: 07/30/2014 02:17 PM

01 05-10-1872;017STAT0091;30USC26,28,34

Total Acres

Serial Number

Case Type 384101: LODE CLAIM

6.340

AMC424544

Claim Name: SMASHLEY 80

Lead File Number

Commodity :

AMC424465

Case Disposition: CLOSED

Required Maintenance Fee: \$155.00

Name & Address

Int Rel

RESOLUTION COPPER CO 102 W MAGMA HEIGHTS DR, PO BOX SUPERIOR, AZ 85173-2523
1944

CLAIMANT

Mer Twp	Rng	Sec	Quadrant	District/Field Office	County
14	0010S	0110E	035 NW ,SW	LOWER SONORAN FO	PINAL

Act Date	Code	Action	Action Remarks	Receipt Number
07/10/2013	403	LOCATION DATE		
08/02/2013	395	RECORDATION NOTICE RECD	1	2845681
08/07/2013	682	MAINTENANCE FEE/\$140	2014;\$140	2849106
08/02/2013	484	LOCATION YEAR / MAINTENANC	2013;\$140	2845681
07/01/2014	239	DECLARED NULL & VOID	NO LOCATION DATE	
04/30/2014	393	DECISION/NOTICE ISSUED	LOC NOTICE CORR REQ	
04/22/2014	669	LAND STATUS CHECKED		
12/30/2013	669	LAND STATUS CHECKED		
08/02/2013	501	ACCT ADV IN LEAD FILE	AMC424465-AMC424555	

Line Nr Remarks

NO WARRANTY IS MADE BY BLM
FOR USE OF THE DATA FOR
PURPOSES NOT INTENDED BY BLM

 COPY

Amc 424465

Authorized Date 10/14/2014
AZ BLM REFUND \$155 TO RESOLUTION COPPER COMPANY,
Instructions to Accounts FOR MAINTENANCE FEES PAID ON A CLOSED CLAIM, ON
AMC424544, RECEIPT #3087340 PB
Login ID 5957
Entry Date 10/14/2014
Total Amount \$155.00

 COPY

**DEPARTMENT OF THE INTERIOR
BUREAU OF LAND MANAGEMENT
MINING CLAIMS**



COPY

Run Date/Time: 10/14/2014 04:13 PM

(LIVE) Serial Register Page

01 05-10-1872;017STAT0091;30USC26,28,34
Case Type 384101: LODE CLAIM
Claim Name: SMASHLEY 80
Commodity :
Case Disposition: CLOSED
Required Maintenance Fee: \$155.00

Total Acres
6.340

Serial Number
AMC424544
Lead File Number
AMC424465

Name & Address	Int Rel
RESOLUTION COPPER CO 102 W MAGMA HEIGHTS DR, PO BOX 1944 SUPERIOR, AZ 85173-2523	CLAIMANT

Mer Twp	Rng	Sec	Quadrant	District/Field Office	County
14	0010S	0110E	035 NW ,SW	LOWER SONORAN FO	PINAL

Act Date	Code	Action	Action Remarks	Receipt Number
07/10/2013	403	LOCATION DATE		
08/02/2013	395	RECORDATION NOTICE RECD	1	2845681
08/07/2013	682	MAINTENANCE FEE/\$140	2014;\$140	2849106
08/02/2013	484	LOCATION YEAR / MAINTENANCE	2013;\$140	2845681
10/14/2014	379	REFUND AUTHORIZED	\$155;CLOSED CLAIM	3087340
07/01/2014	393	DECISION/NOTICE ISSUED	NO LOCATION DATE	
07/01/2014	631	CLAIM ABANDONED/FORFEITED	NO LOCATION DATE	
04/30/2014	393	DECISION/NOTICE ISSUED	LOC NOTICE CORR REQ	
04/22/2014	669	LAND STATUS CHECKED		
12/30/2013	669	LAND STATUS CHECKED		
08/02/2013	501	ACCT ADV IN LEAD FILE	AMC424465-AMC424555	

Line Nr Remarks



Resolution Copper refund

Thrower, Amy <athrower@blm.gov>
To: Pauline Brown <paulinebrown@blm.gov>

Wed, Oct 8, 2014 at 3:33 PM

Hi Pauline,

I gave you a refund to process for Resolution Copper Co for 1 closed claim. Can you check the paper work and see what the AMC # and name of the claim is that is closed and let me know.

The reason I ask is that there is one Resolution Copper claim on the list to be closed for non-payment and I was wondering if it was just relocated or something. Just seems strange.

thanks,

Amy

--

Amy Thrower

Supervisory Land Law Examiner
U.S. Department of the Interior
Bureau of Land Management (AZSO-931)
One North Central Ave Suite 800
Phoenix, AZ 85004
Athrower@blm.gov
602-417-9334

Brown, Pauline <paulinebrown@blm.gov>
To: "Thrower, Amy" <athrower@blm.gov>

Wed, Oct 8, 2014 at 3:43 PM

This is for R#3087340; they listed AMC424544 (SMASHLEY 80), this is a closed claim.

PAULINE BROWN
<athrower@blm.gov> wrote:
[Quoted text hidden]

Thrower, Amy <athrower@blm.gov>
To: "Brown, Pauline" <paulinebrown@blm.gov>

Wed, Oct 8, 2014 at 4:01 PM

ok, thank you. It is not the same claim. The one on the closure list is AMC418495 Superstition #2.

Amy
[Quoted text hidden]

Brown, Pauline <paulinebrown@blm.gov>
To: "Thrower, Amy" <athrower@blm.gov>

Wed, Oct 8, 2014 at 4:10 PM

So should I go ahead and authorize the refund?

PAULINE BROWN
LAND LAW EXAMINER
BUREAU OF LAND MANAGEMENT
ARIZONA STATE OFFICE
ONE NORTH CENTRAL AVE, STE 800
PHOENIX, AZ 85004-4427

OFFICE: (602) 417-9360

FAX: (602) 417-9454

paulinebrown@blm.gov

[Quoted text hidden]

Thrower, Amy <athrower@blm.gov>
To: "Brown, Pauline" <paulinebrown@blm.gov>

Wed, Oct 8, 2014 at 4:34 PM

Can you verify on their paperwork that they did not make a payment for AMC418495? If it is not listed then yes, you can go ahead and do the refund authorization.

Thanks,

Amy

[Quoted text hidden]

Brown, Pauline <paulinebrown@blm.gov>
To: "Thrower, Amy" <athrower@blm.gov>

Wed, Oct 8, 2014 at 5:20 PM

I went through their listing of 875 number's. Sorry but AMC418495 (**SUPERSTITION #2**) is not listed. I'll be logging off in 10 mins.

PAULINE BROWN
LAND LAW EXAMINER
BUREAU OF LAND MANAGEMENT
ARIZONA STATE OFFICE
ONE NORTH CENTRAL AVE, STE 800
PHOENIX, AZ 85004-4427

OFFICE: (602) 417-9360

FAX: (602) 417-9454

paulinebrown@blm.gov

[Quoted text hidden]

**DEPARTMENT OF THE INTERIOR
 BUREAU OF LAND MANAGEMENT
 MINING CLAIMS**

(LIVE) Serial Register Page

Page 1 of 1

Run Date/Time: 10/08/2014 05:18 PM

01 10-21-1976;090STAT0090;43USC1744

**Total Acres
20.000**

Serial Number

AMC418495

Case Type 384201: PLACER CLAIM

Claim Name: SUPERSTITION #2 - Not Listed on CR# 3087340

Lead File Number

AMC418495

Commodity :

Case Disposition: ACTIVE

Required Maintenance Fee: \$155.00

Name & Address			Int Rel
RESOLUTION COPPER CO	102 W MAGMA HEIGHTS DR, PO BOX 1944	SUPERIOR, AZ 85173-2523	CLAIMANT

Mer Twp	Rng	Sec	Quadrant	District/Field Office	County
14	0010S	0120E	032	SE	LOWER SONORAN FO PINAL

Act Date	Code	Action	Action Remarks	Receipt Number
02/02/2011	403	LOCATION DATE		
10/26/2012	395	RECORDATION NOTICE RECD	1	2680102
06/17/2013	682	MAINTENANCE FEE/\$140	2014;\$140	2814812
03/30/2012	682	MAINTENANCE FEE/\$140	2013;\$140	2542472
08/25/2011	682	MAINTENANCE FEE/\$140	2012	2415208
03/03/2011	484	LOCATION YEAR / MAINTENANCE	2011	2303810
10/21/2013	396	TRF OF INTEREST FILED	INTEGRITY LAND AND CA	2892800
03/27/2013	396	TRF OF INTEREST FILED	AGUBALU GODWIN	2763689
10/26/2012	411	CASE CREATED BY TRF	OUT OF AMC406083	
10/26/2012	501	ACCT ADV IN LEAD FILE	AMC418495	
10/25/2012	685	ADDL MAINTENANCE FEE	2013;\$140	2680041
06/01/2011	669	LAND STATUS CHECKED		

Line Nr Remarks

0001	10/26/2012, SEVERED FROM AMC406083,S2SE4SE4 SEC 31
0002	20 ACRES

**NO WARRANTY IS MADE BY BLM
 FOR USE OF THE DATA FOR
 PURPOSES NOT INTENDED BY BLM**

Amc 45684
46919
60069
312984
315168
316548
347702
348024

Amc 355456
355529
356180
356865
356884
356933
357097
359395

Amc 362903
365450
402476
405551
414403
415558
420864
406339

45684 45754-755;
46919 47117
46919 47272-280;
60069 60069-1120

45684 45820-45823; 45826-829; 45842-846;
" 45849; 45852-860; 45901-971; 45985-46005
45684 46007-08; 46011-16

" - 60083 - 60126
" - 60129 - 133; 60136; 60141-146; 60168-185; 60187-193; 60195-201;
" - 60203 - 216; 60218 - 231; 60238 - 239; 60244 - 286; 60288 - 60316;
" - 60362 - 67; 60389 - 92; 60394 - 60409; 60433 - 43; 60452 - 53
312984 312984 - 986; 312988 - 997;
" - 31301 - 035;
347702 - 347702 - 908
348024 - 348024 - 348170
316548 - 316548 - 554;
355529 355529; 355534 - 536
355456 - 355456 - 477

356180 - 356180 - 356203
356865 356865 - 872
356884 356884 - 897
356933 356933
359395 359395 - 359404

R# 2849106
8/7/13 date rec'd

ENTERED INTO COMPUTER

(359404 - closed)

SEP 16 2013
Claims Relocated, New Amc #406339
on 3-3-11. PB applied money to
2014 M/Fee. PB

362903 362903 - 908
365450 - 365450 - 453
357097 357097 - 98
315168 315168
402476 402476 - 541
405551 405551 - 556
420864 420864 - 975
420864 420976 - 995
415558 415558 - 593
414403 414403 - 424

ENTERED INTO COMPUTER

AUG 14 2013

PB

AUG. 2, 2013

United States Department of Interior
BUREAU OF LAND MANAGEMENT
Arizona State Office
Records Section
One North Central
Suite 800
Phoenix, Arizona 85004

NO. OF CLAIMS 1156
~~1163~~
AMOUNT 162820
RECEIPT NO. 2849106
INIT. SC

** BLM-ASO**


NOTICE OF INTENT TO HOLD
ANNUAL CLAIM MAINTENANCE FEES for 2013/2014,
By RESOLUTION COPPER MINING LLC.

To Whom It May Concern:

The Final Rule as published in the Federal Register implements provisions of the Interior Department and related agencies, Appropriations Act of 2003 (the "Act") that requires an annual rental fee of \$140.00 for each unpatented mining claim and site located and held under the General Mining Law of 1872.

This will serve as notice that **RESOLUTION COPPER MINING LLC.**, a Delaware Corporation, whose address for purposes of this filing is **105 Magma Heights, Superior, Arizona 85273** intends to hold the mining claims and /or mill sites described in **Exhibit A** attached hereto for the assessment years **2013/2014**, by payment of the annual claim maintenance fee of \$140.00 per claim or site. Payment of **\$162,820.00** is made herewith for such assessment year for each of the unpatented lode claims and sites. The name, BLM serial number, book and page or index number of recording of the location notice is official records of Pinal County, Arizona, of which are set forth in **Exhibit A** attached hereto and by this reference incorporated herein.

Sincerely,


Sterling Hundley

Financial Operations Officer
As Manager
RESOLUTION COPPER COMPANY
RESOLUTION COPPER MINING LLC.

* 1156 claims were paid for Not 1163;
Amc 60069 is a 160 Acre claim, this claim
should have been counted as 1-claim Not 8.

* Amc 359404 is closed. pa

Telephone 520-689-3341

Cc: file

ENTERED INTO COMPUTER
AUG 14 2013 JB

RESOLUTION COPPER MINING LLC
NOTICE OF INTENT TO HOLD THE FOREGOING UNPATENTED MINING CLAIMS
FOR THE YEARS 2013/2014

Name of Claim	Book of Records	Page	G&SRB&M Section	Township	Range	AMC	
Red Brick 1 (Placer)	(160 ac) 38	262	NW1/4 4	2S	12E	60069	1
Apex	41	72	SW1/4 25	1S	12E	60083	2
Ash No. 1	40	272	SE 1/4 25	1S	12E	60084	3
Ash No. 6	40	276	NE1/4NWV1/4 29	1S	13E	60085	4
Ash No. 8	40	278	NE1/4SE1/4SW1/4NW1/4 30	1S	13E	60086	5
Ash No. 9	40	279	NE1/4SE1/4 25	1S	12E	60087	6
Ash No. 10	40	280	NE1/4SE1/4 25	1S	12E	60088	7
Ash No. 11	40	281	NE1/4 25	1S	12E	60089	8
Ash No. 12	40	282	NE1/4 25, NW1/4 30	1S	12E	60090	9
Ash No. 13	40	283	NW1/4NE1/4 30, NW1/4 29	1S	13E	60091	10
Ash No. 14	40	284	NW1/4 29	1S	13E	60092	11
Ash No. 15	40	285	NW1/4NE1/4 29	1S	13E	60093	12
Ash No. 16	42	179	NW1/4NE1/4SE1/4SW1/4 25	1S	12E	60094	13
Ash No. 17	Dkt362	255	NE1/4 29	1S	13E	60095	14
Ash No. 18	Dkt362	256	NW1/4NE1/4 29	1S	13E	60096	15
Ash No. 19	Dkt362	257	NW1/4 29	1S	13E	60097	16
Ash No. 20	Dkt362	258	NW1/4 29	1S	13E	60098	17
Ash No. 21	Dkt362	259	NW1/4 29	1S	13E	60099	18
Ash No. 22	Dkt362	260	NW1/4NE1/4 30	1S	13E	60100	19
Ash No. 23	Dkt362	261	NE1/4 30	1S	13E	60101	20
Ash No. 24	Dkt362	262	NW1/4NE1/4 30	1S	13E	60102	21
Ash No. 25	Dkt362	263	NW1/4 30	1S	13E	60103	22
Ash No. 26	Dkt362	264	NE1/4 25	1S	12E	60104	23
Ash No. 27	Dkt362	265	NE1/4 25	1S	12E	60105	24
Ash No. 28	Dkt362	266	NE1/4 25	1S	12E	60106	25
Ash No. 29	Dkt362	267	NW1/4NE1/4 25	1S	12E	60107	26
Russ No. 8	Dkt687	360	NW1/4 25	1S	12E	60108	27
Russ No. 9	Dkt687	361	NW1/4 25	1S	12E	60109	28
Russ No. 10	Dkt687	362	NW1/4 25	1S	12E	60110	29
Russ No. 11	Dkt687	363	NW1/4 25	1S	12E	60111	30
Russ No. 12	Dkt687	364	NW1/4NE1/4 25	1S	12E	60112	31
Russ No. 13	Dkt687	365	NE1/4 26,SE1/4 23	1S	12E	60113	32
Russ No. 14	Dkt687	366	NE1/4 26,SE1/4 23	1S	12E	60114	33
Russ No. 15	Dkt687	367	NW1/425,NE1/426,SE1/423,S	1S	12E	60115	34
Russ No. 16	Dkt687	368	NW1/4 25,SW1/4 24	1S	12E	60116	35
Russ No. 17A	Dkt693	225	NW1/4 25,SW1/4 24	1S	12E	60118	36
Russ No. 18A	Dkt693	226	NW1/4 25,SW1/4 24	1S	12E	60117	37
Russ No. 19A	Dkt693	227	NW1/4 25,SW1/4 24	1S	12E	60119	38
Russ No. 20A	Dkt693	228	SE1/4SW1/4 24,NW1/4NE1/4	1S	12E	60120	39
Russ No. 21	Dkt687	373	SE1/4 24,NE1/4 25	1S	12E	60121	40
Russ No. 22	Dkt687	374	SE1/4 24,NE1/4 25	1S	12E	60122	41
Russ No. 23	Dkt687	375	SE1/4 24,NE1/4 25	1S	12E	60123	42
Russ No. 24	Dkt687	376	SE1/4 24,NE1/4 25	1S	12E	60124	43
Black Foot No. 1	F	351	SW1/4SE1/4 25	1S	12E	60125	44
Black Rock No. 1	41	73	SW1/4 25	1S	12E	60201	45
Hard Rock N. 8	H	461	SE1/4 36	1S	12E	60126	46
Hard Rock No. 13	39	43	SE1/4 36	1S	12E	60129	47

Exhibit A

Name of Claim	Book of Records	Page	G&SRB&M Section	Township	Range	AMC	
Hard Rock No. 14	39	44	SE1/4 36	1S	12E	60130	48
Monarch No. 1	F	354	SE1/4SW1/4 36	1S	12E	60131	49
Nadene	41	75	SE1/4 36	1S	12E	60132	50
Nadene No. 1	41	74	SE1/4 36	1S	12E	60133	51
Oak No. 9	34	69	NW1/4SE1/4SW1/4	1S	13E	60136	52
Oak No. 18	34	391	SW1/4 32	1S	13E	60141	53
Oak No. 19	34	392	SW1/4 32	1S	13E	60142	54
Oak No. 20	2002	66912	SW1/4, 32	1S	13E	60143	55
Oak No. 21	34	394	SW1/4 32,SE1/4SW1/4 31	1S	13E	60144	56
Oak No. 22	34	395	SW1/432,SE1/4SW1/431	1S	13E	60145	57
Oak No. 23	34	396	SW1/432,SE1/4SW1/431	1S	13E	60146	58
Oak No. 24	34	397	SW1/431	1S	12E	60147	59
Oak No. 25	34	398	SE1/436	1S	12E	60148	60
Oak No. 26	34	399	SE1/436	1S	12E	60149	61
Oak No. 27	34	400	SE1/436	1S	12E	60150	62
Pine No. 1	Dkt717	441	NW1/4SW1/436	1S	12E	60151	63
Pine No. 2	Dkt717	442	NW1/4NE1/4SE1/4SW1/436	1S	12E	60152	64
Pine No. 3	Dkt717	443	NE1/4SE1/436	1S	12E	60153	65
Pine No. 4	Dkt717	444	NE1/4SE1/436	1S	12E	60154	66
Pine No. 5	Dkt717	445	NE1/4SE1/436	1S	12E	60155	67
Pine No. 6	Dkt717	446	NE1/4SE1/436	1S	12E	60156	68
Pine No. 7	Dkt717	447	NE1/4SE1/436	1S	12E	60157	69
Pine No. 8	Dkt717	448	NE1/436	1S	12E	60158	70
Pine No. 9	Dkt717	449	NE1/436	1S	12E	60159	71
Oak No. 33	Dkt198	499	NE1/429	1S	13E	60160	72
Oak No. 34	Dkt198	500	NE1/429	1S	13E	60161	73
Oak No. 35	Dkt198	501	NE1/429,NW1/428	1S	13E	60162	74
Oak No. 36	Dkt198	502	NW1/428	1S	13E	60163	75
Oak No. 37	Dkt198	503	NW1/428	1S	13E	60164	76
Oak No. 38	2001	30896	NW1/4SW1/428	1S	13E	60165	77
Oak No. 39	2001	30889	NW1/4SW1/428	1S	13E	60166	78
Oak No. 41	2001	30893	NE1/4SE1/429	1S	13E	60168	79
Oak No. 42	2001	30895	NE1/4SE1/429	1S	13E	60169	80
Oak No. 43	Dkt198	509	SE1/429NE1/432	1S	13E	60170	81
Oak No. 44	Dkt198	510	NE1/432	1S	13E	60171	82
Palace No. 1	41	71	NW1/4SW1/425	1S	12E	60172	83
Ace	2002	66913	NE1/4, 1	2S	12E	60173	84
Ace 1	Dkt142	525	NE1/41	2S	12E	60174	85
Ace 2	Dkt142	526	NE1/41	2S	12E	60175	86
Ace 3	Dkt142	527	NE1/4SE1/41	2S	12E	60176	87
Ace 4	Dkt142	528	NE1/4SE1/41	2S	12E	60177	88
Ace 5	Dkt142	529	NE1/4SE1/41	2S	12E	60178	89
Ace 6	Dkt142	530	SE1/41	2S	12E	60179	90
Alto	2002	66914	NW1/4, 1	2S	12E	60180	91
Alto No. 1	2002	66915	NW1/4, 1	2S	12E	60181	92
Alto No. 2	2002	66916	NW1/41	2S	12E	60182	93
Alto No. 3	2002	66917	NW1/41	2S	12E	60183	94
Alto No. 4	39	615	NW1/4SW1/41	2S	12E	60184	95
Alto No. 5	39	616	SW1/41	2S	12E	60185	96
Alto No. 7	39	618	NW1/4NE1/4SE1/4SW1/41	2S	12E	60187	97
Alto No. 8	2002	66918	NW1/4, 1	2S	12E	60188	98
Alto No. 9	2002	66919	NW1/4, 1	2S	12E	60189	99
Alto No. 10	2002	66920	NW1/4, 1	2S	12E	60190	100

Name of Claim	Book of Records	Page	G&SRB&M Section	Township	Range	AMC
Alto No. 11	39	622	NW1/4NE1/41	2S	12E	60191
Arizona	39	396	SW1/42,NWV1/411	2S	12E	60192
Big Ledge	41	190	NE1/4SE1/42	2S	12E	60193
Wes No. 1	Dkt711	280	NW1/426	1S	12E	60195
Wes No.2	Dkt711	281	NW1/4NE1/426	1S	12E	60196
Brooklyn	40	36	SE1/42	2S	12E	60197
Chicago	39	399	SW1/42	2S	12E	60198
Gardner	46	20	NW1/4SW1/42,NE1/4SE1/43	2S	12E	60199
Gussie	34	184	NW1/4SW1/42	2S	12E	60200
Hard Rock No. 2	41	193	NE1/42	2S	12E	60203
Hard Rock No. 6	H	457	SW1/41,NE1/4SE1/42	2S	12E	60204
Hard Rock No. 7	H	460	NE1/42	2S	12E	60205
Hard Rock No. 11	36	60	NW1/4SW1/41,NE1/4SE1/42	2S	12E	60206
Hard Rock No. 12	36	61	NE1/42,NW1/41	2S	12E	60207
Horn Silver	41	191	NE1/42	2S	12E	60208
Horn Silver No. 1	41	195	NE1/42	2S	12E	60209
Jane	41	192	NE1/42	2S	12E	60210
Johnnie (Little)	34	185	NW1/42,NE1/4 3	2S	12E	60211
Katie	246	21	NW1/42,NE1/4 3	2S	12E	60212
Legal-Tender	41	189	NE1/4NW1/4 2	2S	12E	60213
Libbie amended #2	34	186	SW1/4 2	2S	12E	60214
Libbie No.1	34	187	SW1/4 2	2S	12E	60215
Libbie No. 2	34	188	SW1/4 2	2S	12E	60216
Maggie	39	397	NW1/4 2	2S	12E	60218
Michigan	39	400	SW1/4 2	2S	12E	60219
New York	40	35	SE1/4 2	2S	12E	60220
Rube	34	189	SW1/4 2	2S	12E	60221
Ruby	34	190	NW1/4SW1/4 2	2S	12E	60222
Sallie	34	195	NW1/42,NE1/4 3	2S	12E	60223
Apache Leap	26	353	SW1/41,SE1/4 2	2S	12E	60224
Cobre Verde	39	213	NW1/4NE1/4 11	2S	12E	60225
Cobre Verde No.1	1/AM/MI	252	NW1/4NE1/4 11	2S	12E	60226
Connecting Link	1/AM/MI	313	SW1/41,NW1/4NE1/4 12	2S	12E	60227
Connecting Link No.	1/AM/MI	204	NW1/4NE1/4 11	2S	12E	60228
Connecting Link No.	1/AM/MI	205	NE1/4 11,SE1/4 2	2S	12E	60229
Connecting Link No.	1/AM/MI	206	NE1/4 11,SE1/4 2	2S	12E	60230
Connecting Link No.	1/AM/MI	207	NE1/4 11,NW1/4 12,SE1/4 2	2S	12E	60231
Dacite No. 12	39	69	SE1/412	2S	12E	60238
Dacite No. 13	39	70	SW1/47	2S	13E	60239
San Juan	D	42	SE1/4SW1/42	2S	12E	60244
South Syndicate No. 1	40	256	SE1/41	2S	12E	60245
South Syndicate No. 2	40	259	SE1/41	2S	12E	60246
South Syndicate No. 3	40	260	SE1/41	2S	12E	60247
South Syndicate No. 4	40	261	SE1/41	2S	12E	60248
South Syndicate No. 5	40	262	SW1/46	2S	13E	60249
Sun #2	DktS09	313	NW1/4NE1/432	1S	13E	60250
Sun #3	Dkt509	314	NE1/432	1S	13E	60251
Sun #4	Dkt509	315	NW1/4NE1/4SW1/4SE1/432	1S	13E	60252
Sun #5	Dkt509	316	NE1/42	1S	13E	60253
Sun #6	Dkt509	317	SW1/4SE1/432	1S	13E	60254
Sun #7	Dkt509	318	SE1/432	1S	13E	60255
Sun #8	Dkt509	319	SW1/4SE1/432	1S	13E	60256
Sun #9	DktS09	320	SE1/432	1S	13E	60257

Exhibit A

Name of Claim	Book of Records	Page	G&SRB&M Section	Township	Range	AMC	
Sun #10	Dkt509	321	SW1/4SE1/432	1S	13E	60258	154
Sun #11	Dkt 509	322	SE1/432	1S	13E	60259	155
Sun #12	Dkt509	323	SW1/4SE1/432	1S	13E	60260	156
Sun #13	Dkt509	324	SE1/42	1S	13E	60261	157
Sun #14	Dkt509	325	NW1/46	2S	13E	60262	158
Sun #15	Dkt509	326	NW1/4NE1/46	2S	13E	60263	159
Sun #16	Dkt509	327	NW1/46	2S	13E	60264	160
Sun #17	Dkt509	328	NW1/4NE1/46	2S	13E	60265	161
Sun #18	Dkt509	329	NW1/46	2S	13E	60266	162
Sun #19	Dkt509	330	NW1/4NE1/46	2S	13E	60267	163
Sun #20	Dkt509	331	NW1/46	2S	13E	60268	164
Sun #21	Dkt509	332	NW1/4NE1/46	2S	13E	60269	165
Sun #22	Dkt509	333	NW1/4SW1/46	2S	13E	60270	166
Sun #23	Dkt509	334	NW1/4NE1/4SE1/4SW1/46	2S	13E	60271	167
Sun #24	Dkt509	335	SW1/46	2S	13E	60272	168
Sun #25	Dkt509	336	SW1/4SE1/46	2S	13E	60273	169
Sun #26	Dkt509	337	SW1/46	2S	13E	60274	170
Sun #27	Dkt509	338	SW1/4SE1/46	2S	13E	60275	171
Sun #28	Dkt509	339	SW1/4SE1/46	2S	13E	60276	172
Sun #29	Dkt509	340	SE1/46	2S	13E	60277	173
Sun #30	Dkt509	341	SE1/46	2S	13E	60278	174
Sun #31	Dkt509	342	SE1/46	2S	13E	60279	175
Sun #32	Dkt509	343	SE1/4NE1/46	2S	13E	60280	176
Sun #33	Dkt509	344	NE1/46	2S	13E	60281	177
Sun #34	Dkt509	345	NE1/46	2S	13E	60282	178
Sun #35	Dkt509	346	NE1/46	2S	13E	60283	179
Sun #36	Dkt509	347	NE1/46	2S	13E	60284	180
Sun #37	Dkt509	348	SE1/432.SW1/433	1S	13E	60285	181
Sun #38	Dkt509	349	SE1/42.SW1/433	1S	13E	60286	182
Sun #40	Dkt509	351	SW1/4SE1/433	1S	13E	60288	183
Sun #41	Dkt509	352	SW1/4SE1/433	1S	13E	60289	184
Sun #44	Dkt509	355	SE1/433	1S	13E	60290	185
Sun #45	Dkt509	356	SE1/433	1S	13E	60291	186
Sun #48	Dkt509	359	SE1/433,SW1/434	1S	13E	60292	187
Sun #49	Dkt509	360	SE1/433,SW1/434	1S	13E	60293	188
Sun #52	Dkt509	363	NW1/428	1S	13E	60294	189
Sun #53	Dkt509	364	NW1/428	1S	13E	60295	190
Sun #54	Dkt509	365	NW1/4NE1/428	1S	13E	60296	191
Sun #55	Dkt509	366	NE1/428	1S	13E	60297	192
Sun #56	Dkt509	367	NE1/428	1S	13E	60298	193
Sun #57	Dkt509	368	NE1/428	1S	13E	60299	194
Sun #58	Dkt509	369	NE1/428,NW1/427	1S	13E	60300	195
Sun #59	Dkt509	370	NW1/427	1S	13E	60301	196
Sun #60	Dkt509	371	NW1/427	1S	13E	60302	197
Sun #61	Dkt509	372	NW1/427	1S	13E	60303	198
Sun #62	2001	898	SW1/4NW1/428	1S	13E	60304	199
Sun #63	2001	900	SW1/4NW1/428	1S	13E	60305	200
Sun #64	2001	902	SE1/4SW1/4NW1/4NE1/428	1S	13E	60306	201
Sun #65	2001	904	SE1/4NE1/428	1S	13E	60307	202
Sun #66	2001	905	SE1/4NE1/428	1S	13E	60308	203
Sun #67	2001	906	SE1/4NE1/428	1S	13E	60309	204
Sun #68	Dkt509	379	SE1/4NE1/428,SW1/4NW1/4	1S	13E	60310	205
Sun #69	Dkt509	380	SW1/4NW1/427	1S	13E	60311	206

Exhibit A

Name of Claim	Book of Records	Page	G&SRB&M Section	Township	Range	AMC	
Sun #70	Dkt509	381	SW1/4NW1/427	1S	13E	60312	207
Sun #71	Dkt509	382	SW1/4NW1/427	1S	13E	60313	208
Sun #42A	Dkt736	743	SW1/4SE1/433	1S	13E	60314	209
Sun #46 A	Dkt736	744	SE1/433	1S	13E	60315	210
Sun #50A	Dkt736	745	SE1/433,SW1/434	1S	13E	60316	211
Annex	38	118	NW1/4I,NE1/4II	2S	12E	60362	212
Apes	38	117	NW1/412,NE1/411	2S	12E	60363	213
Broken Hill No. 1	38	157	SW1/4SE1/411	2S	12E	60364	214
CobreVerdeNo.2	1/AM/MI	253	NW1/4NE1/411	2S	12E	60365	215
CobreVerdeNo.3	20	605	SE1/4SW1/4NW1/4NE1/411	2S	12E	60366	216
Copper Bell	38	116	NW1/412	2S	12E	60367	217
Illinois	1/AM/MI	265	NE1/411	2S	12E	60389	218
Indiana	F	572	NE1/411	2S	12E	60390	219
Iowa	F	573	NE1/411	2S	12E	60391	220
Lead Hill	21	272	NE1/4SE1/411	2S	12E	60392	221
South Syndicate No. 6	40	263	SE1/4I,NE1/412	2S	12E	60394	222
South Syndicate No. 7	40	264	NW1/47	2S	13E	60395	223
South Syndicate No. 8	40	265	NW1/47	2S	13E	60396	224
South Syndicate No. 9	40	266	NW1/4NE1/47,SW1/46	2S	13E	60397	225
South Syndicate No.	40	267	NW1/4SW1/47	2S	13E	60398	226
South Syndicate No.	40	268	NW1/4NE1/4SE1/4SW1/47	2S	13E	60399	227
South Syndicate No.	40	269	NW1/4NE1/4SE1/47	2S	13E	60400	228
Touch Not No.2	1/AM/MI	315	NE1/4SE1/412	2S	12E	60401	229
Extension No. 1A	968	22	SW1/47	2S	13E	60402	230
Extension No. 2	40	410	SW1/4SE1/47	2S	13E	60403	231
Extension No. 3	40	411	NE1/47	2S	13E	60404	232
Extension No. 4	40	409	SW1/4,7,NW1/418	2S	13E	60405	233
Extension No. 5	40	412	SW1/47,NW1/418	2S	13E	60406	234
Extension No. 6	40	413	SW1/47,NW1/4NE1/418	2S	13E	60407	235
Extension No. 7	40	414	SW1/4SE1/4NE1/418	2S	13E	60408	236
Extension No. 8	40	415	SW1/47,NE1/418	2S	13E	60409	237
Extension No. 31	610	71	SE1/47,NE1/418	2S	13E	60433	238
Extension No. 32	610	72	SE1/47	2S	13E	60434	239
Extension No. 33	610	73	SE1/4NE1/47	2S	13E	60435	240
Extension No. 34	610	74	SE1/4NE1/47	2S	13E	60436	241
Extension No. 35	610	75	NE1/47	2S	13E	60437	242
Extension No. 36	610	76	NE1/47	2S	13E	60438	243
Extension No. 37	610	77	NE1/47	2S	13E	60439	244
Extension No. 38	610	78	NE1/47	2S	13E	60440	245
Extension No. 39	610	79	NE1/47,SE1/46	2S	13E	60441	246
Extension No. 40	610	80	NE1/47,SE1/46	2S	13E	60442	247
Extension No. 41	610	81	NE1/47,SE1/46	2S	13E	60443	248
Oak No. 45	Dkt566	177	NW1/429	1S	13E	60452	249
Broken Hill No. 2	38	155	SE1/4SW1/4NW1/411	2S	12E	60453	250
Eric #1	1997-029460	1	NE1/422 & NW1/423	1S	13E	347702	251
Eric #2	1997-029461	1	NE1/422	1S	13E	347703	252
Eric #3	1997-029462	1	NW1/422&NE1/422	1S	13E	347704	253
Eric #4	1997-029463	1	NW1/422	1S	13E	347705	254
Eric #5	1997-029464	1	NE1/421	1S	13E	347706	255
Eric #6	1997-029465	1	NW1/421 & NE1/421	1S	13E	347707	256
Eric #7	1997-029466	1	NW1/421	1S	13E	347708	257
Eric #8	1997-029467	1	NE1/420 & NW1/421	1S	13E	347709	258
Eric #9	1997-029468	1	NE1/420	1S	13E	347710	259

Exhibit A

Name of Claim	Book of Records	Page	G&SRB&M Section	Township	Range	AMC	
Eric #10	1997-029469	1	SE¼17	1S	13E	347711	260
Eric #11	1997-029470	1	SE¼17&SW¼16	1S	13E	374412	261
Eric #12	1997-029471	1	SW¼16	1S	13E	347713	262
Eric #13	1997-029472	1	SW¼16 & SE¼16	1S	13E	347714	263
Eric #14	1997-029473	1	SE¼16	1S	13E	347715	264
Eric #15	1997-029474	1	SW¼15	1S	13E	347716	265
Eric #16	1997-029475	1	SW¼15&S¼15	1S	13E	347717	266
Eric #17	1997-029476	1	SW¼15	1S	13E	347718	267
Eric #18	1997-029477	1	SE¼15&SW¼14	1S	13E	347719	268
Eric #19	1997-029478	1	SW¼14	1S	13E	347720	269
Eric #20	1997-029479	1	SW¼14	1S	13E	347721	270
Eric #21	1997-029480	1	SW¼14	1S	13E	347722	271
Eric #22	1997-029481	1	SW¼14	1S	13E	347723	272
Eric #23	1997-029482	1	SW¼14	1S	13E	347724	273
Eric #24	1997-029483	1	SW¼14&SE¼15	1S	13E	347725	274
Eric #25	1997-029484	1	SE¼15	1S	13E	347726	275
Eric #26	1997-029485	1	SE¼15	1S	13E	347727	276
Eric #27	1997-029486	1	SE¼15	1S	13E	347728	277
Eric #28	1997-029487	1	SE¼15&SW¼15	1S	13E	347729	278
Eric #29	1997-029488	1	SW¼15	1S	13E	347730	279
Eric #30	1997-029489	1	SW¼15	1S	13E	347731	280
Eric #31	1997-029490	1	SW¼15	1S	13E	347732	281
Eric #32	1997-029491	1	SW¼15	1S	13E	347733	282
Eric #33	1997-029492	1	SW¼16	1S	13E	347734	283
Eric #34	1997-029493	1	SE¼16	1S	13E	347735	284
Eric #35	1997-029494	1	SW¼16 & SE¼16	1S	13E	347736	285
Eric #36	1997-029495	1	SW¼16	1S	13E	347737	286
Eric #37	1997-029496	1	SE¼17 & SW¼16	1S	13E	347738	287
Eric #38	1997-029497	1	SE¼17	1S	13E	347739	288
Eric #39	1997-029498	1	SE¼17	1S	13E	347740	289
Eric #40	1997-029499	1	SE¼17 & SW¼16	1S	13E	347741	290
Eric #41	1997-029500	1	SW¼16	1S	13E	347742	291
Eric #42	1997-029501	1	SW¼16&SE¼16	1S	13E	347743	292
Eric #43	1997-029502	1	SE¼16	1S	13E	347744	293
Eric #44	1997-029503	1	NE¼16&SE¼16	1S	13E	347745	294
Eric #45	1997-029504	1	SW¼16&SE¼16	1S	13E	347746	295
Eric #46	1997-029505	1	SW¼16	1S	13E	347747	296
Eric #47	1997-029506	1	SE¼17&SW¼16	1S	13E	347748	297
Eric #48	1997-029507	1	SE¼17	1S	13E	347749	298
Eric #49	1997-029508	1	NE¼17&SE¼17	1S	13E	347750	299
Eric #50	1997-029509	1	NE¼17,SE¼17,NW¼16,S	1S	13E	347751	300
Eric #51	1997-029510	1	NW¼16 & SW¼16	1S	13E	347752	301
Eric #52	1997-029511	1	NE¼16,NW¼16,SE¼16,SW¼16	1S	13E	347753	302
Eric #53	1997-029512	1	NW¼16&NE¼16	1S	13E	347754	303
Eric #54	1997-029513	1	NW¼16	1S	13E	347755	304
Eric #55	1997-029514	1	NE¼17&NW¼16	1S	13E	347756	305
Eric #56	1997-029515	1	NE¼17	1S	13E	347757	306
Eric #57	1997-029516	1	NE¼16&SE¼16	1S	13E	347758	307
Eric #58	1997-029517	1	NE¼16&SE¼16	1S	13E	347759	308
Eric #59	1997-029518	1	NW¼15&SW¼15	1S	13E	347760	309
Eric #60	1997-029519	1	SW¼15&NW¼15	1S	13E	347761	310
Eric #61	1997-029520	1	NW¼15&SW¼15	1S	13E	347762	311
Eric #62	1997-029521	1	NW¼15&SW¼15	1S	13E	347763	312

Exhibit A

Name of Claim	Book of Records	Page	G&SRB&M Section	Township	Range	AMC	
Eric #63	1997-029522	1	NW¼15,SW¼15,SE¼15,NE¼15	1S	13E	347764	313
Eric #64	1997-029523	1	NE¼15&SE¼15	1S	13E	347765	314
Eric #65	1997-029524	1	NE¼15&SE¼15	1S	13E	347766	315
Eric #66	1997-029525	1	NE¼15&SE¼15	1S	13E	347767	316
Eric #67	1997-029526	1	NE¼15,SE¼15,NW¼14,SW¼14	1S	13E	347768	317
Eric #68	1997-029527	1	SW¼14 & NW¼14	1S	13E	347769	318
Eric #69	1997-029528	1	SW¼14&NW¼14	1S	13E	347770	319
Eric #70	1997-029529	1	SW¼14&NW¼14	1S	13E	347771	320
Eric #71	1997-029530	1	SW¼14&NW¼14	1S	13E	347772	321
Eric #72	1997-029531	1	SW¼14 & NW¼14	1S	13E	347773	322
Eric #73	1997-029532	1	NE¼14	1S	13E	347774	323
Eric #74	1997-029533	1	NE¼14	1S	13E	347775	324
Eric #75	1997-029534	1	NW¼14&NE¼14	1S	13E	347776	325
Eric #76	1997-029535	1	NW¼14	1S	13E	347777	326
Eric #77	1997-029536	1	NW¼14	1S	13E	347778	327
Eric #78	1997-029537	1	NW¼14	1S	13E	347779	328
Eric #79	1997-029538	1	NW¼14	1S	13E	347780	329
Eric #80	1997-029539	1	NE¼15&NW¼14	1S	13E	347781	330
Eric #81	1997-029540	1	NE¼15	1S	13E	347782	331
Eric #82	1997-029541	1	NE¼15	1S	13E	347783	332
Eric #83	1997-029542	1	NE¼15	1S	13E	347784	333
Eric #84	1997-029543	1	NW¼15&NE¼15	1S	13E	347785	334
Eric #85	1997-029544	1	NW¼15	1S	13E	347786	335
Eric #86	1997-029545	1	NW¼15	1S	13E	347787	336
Eric #87	1997-029546	1	NW¼15	1S	13E	347788	337
Eric #88	1997-029547	1	NW¼15	1S	13E	347789	338
Eric #89	1997-029548	1	NE¼16	1S	13E	347790	339
Eric #90	1997-029549	1	NE¼16	1S	13E	347791	340
Eric #91	1997-029550	1	NE¼16	1S	13E	347792	341
Eric #92	1997-029551	1	NW¼16 & NE¼16	1S	13E	347793	342
Eric #93	1997-029552	1	NW¼16	1S	13E	347794	343
Eric #94	1997-029553	1	NE¼17&NW¼16	1S	13E	347795	344
Eric #95	1997-029554	1	NE¼17	1S	13E	347796	345
Eric #97	1997-029555	1	NE¼17	1S	13E	347797	346
Eric #98	1997-029556	1	NE¼17	1S	13E	347798	347
Eric #99	1997-029557	1	NE¼17&NW¼16	1S	13E	347799	348
Eric #100	1997-029558	1	NW¼16	1S	13E	347800	349
Eric #101	1997-029559	1	NW¼16&NE¼16	1S	13E	347801	350
Eric #102	1997-029560	1	NW¼16,NE¼16,SW¼9,SE¼9	1S	13E	347802	351
Eric #103	1997-029561	1	NW¼16 & SW¼9	1S	13E	347803	352
Eric #104	1997-029562	1	SE¼8,NE¼17,SW¼9,	1S	13E	347804	353
Eric #105	1997-029563	1	SE¼8&NE¼17	1S	13E	347805	354
Eric #106	1997-029564	1	SE¼8	1S	13E	347806	355
Eric #107	1997-029565	1	SE¼8 & SW¼9	1S	13E	347807	356
Eric #108	1997-029566	1	SW¼9	1S	13E	347808	357
Eric #109	1997-029567	1	SW¼9 & SE¼9	1S	13E	347809	358
Eric #110	1997-029568	1	SW¼9 & SE¼9	1S	13E	347810	359
Eric #111	1997-029569	1	SW¼9	1S	13E	347811	360
Eric #112	1997-029570	1	SE¼8 & SW¼9	1S	13E	347812	361
Eric #113	1997-029571	1	SE¼8	1S	13E	347813	362
Eric #114	1997-029572	1	SW¼8,SE¼8,NW¼17,NE¼17	1S	13E	347814	363
Eric #115	1997-029573	1	NE¼8,SE¼8,NW¼8,SW¼8	1S	13E	347815	364
Eric #116	1997-029574	1	SE¼8	1S	13E	347816	365

Exhibit A

Name of Claim	Book of Records	Page	G&SRB&M Section	Township	Range	AMC	
Eric #117	1997-029575	1	SE $\frac{1}{8}$ " SW $\frac{1}{9}$	1S	13E	347817	366
Eric #118	1997-029576	1	SW $\frac{1}{9}$	1S	13E	347818	367
Eric #119	1997-029577	1	SW $\frac{1}{9}$ & SE $\frac{1}{9}$	1S	13E	347819	368
Eric #120	1997-029578	1	SW $\frac{1}{9}$ & SE $\frac{1}{9}$	1S	13E	347820	369
Eric #121	1997-029579	1	SW $\frac{1}{9}$	1S	13E	347821	370
Eric #122	1997-029580	1	SE $\frac{1}{8}$ & SW $\frac{1}{9}$	1S	13E	347822	371
Eric #123	1997-029581	1	SE $\frac{1}{8}$	1S	13E	347823	372
Eric #124	1997-029582	1	NE $\frac{1}{8}$ & SE $\frac{1}{8}$	1S	13E	347824	373
Eric #125	1997-029583	1	NE $\frac{1}{8}$,SE $\frac{1}{8}$,NW $\frac{1}{9}$,SW $\frac{1}{9}$	1S	13E	347825	374
Eric #126	1997-029584	1	NW $\frac{1}{9}$ & SW $\frac{1}{9}$	1S	13E	347826	375
Eric #127	1997-029585	1	NE $\frac{1}{9}$,SE $\frac{1}{9}$,SW $\frac{1}{9}$,NW $\frac{1}{9}$	1S	13E	347827	376
Eric #128	1997-029586	1	NW $\frac{1}{9}$ &NE $\frac{1}{9}$	1S	13E	347828	377
Eric #129	1997-029587	1	NW $\frac{1}{9}$	1S	13E	347829	378
Eric #130	1997-029588	1	NE $\frac{1}{8}$ & NW $\frac{1}{9}$	1S	13E	347830	379
Eric #131	1997-029589	1	NE $\frac{1}{8}$ & NW $\frac{1}{9}$	1S	13E	347831	380
Eric #132	19974)29590	1	NW $\frac{1}{9}$	1S	13E	347832	381
Eric #133	1997-029591	1	NW $\frac{1}{9}$ &NE $\frac{1}{9}$	1S	13E	347833	382
Eric #135	1997-029592	1	SW $\frac{1}{12}$	1S	13E	347834	383
Eric #136	1997-029593	1	SE $\frac{1}{11}$ &SW $\frac{1}{12}$	1S	13E	347835	384
Eric #137	1997-029594	1	SE $\frac{1}{11}$	1S	13E	347836	385
Eric #138	1997-029595	1	NE $\frac{1}{14}$ &SE $\frac{1}{11}$	1S	13E	347837	386
Eric #139	1997-029596	1	NE $\frac{1}{14}$ & SE $\frac{1}{11}$	1S	13E	347838	387
Eric #140	1997-029597	1	NW $\frac{1}{14}$,NE $\frac{1}{14}$,SW $\frac{1}{11}$,SE $\frac{1}{11}$	1S	13E	347839	388
Eric #141	1997-029598	1	NW $\frac{1}{14}$ &SW $\frac{1}{11}$	1S	13E	347840	389
Eric #142	1997-029599	1	NW $\frac{1}{14}$ &SW $\frac{1}{11}$	1S	13E	347841	390
Eric #143	1997-029600	1	NW $\frac{1}{14}$ &SW $\frac{1}{11}$	1S	13E	347842	391
Eric #144	1997-029601	1	NW $\frac{1}{14}$ &SW $\frac{1}{11}$	1S	13E	347843	392
Eric #145	1997-029602	1	NE $\frac{1}{15}$,	1S	13E	347844	393
Eric #146	1997-029603	1	NE $\frac{1}{15}$ &SE $\frac{1}{10}$	1S	13E	347845	394
Eric #147	1997-029604	1	NE $\frac{1}{15}$ & SE $\frac{1}{10}$	1S	13E	347846	395
Eric #148	1997-029605	1	NW $\frac{1}{15}$ & SE $\frac{1}{10}$	1S	13E	347847	396
Eric #149	1997-029606	1	NW $\frac{1}{15}$,NE $\frac{1}{15}$,	1S	13E	347848	397
Eric #150	1997-029607	1	NW $\frac{1}{15}$ &SW $\frac{1}{10}$	1S	13E	347849	398
Eric #151	1997-029608	1	NW $\frac{1}{15}$ &SW $\frac{1}{10}$	1S	13E	347850	399
Eric #152	1997-029609	1	NW $\frac{1}{15}$ &SW $\frac{1}{10}$	1S	13E	347851	400
Eric #153	1997-029610	1	NW $\frac{1}{15}$ &SW $\frac{1}{10}$	1S	13E	347852	401
Eric #154	1997-029611	1	NE $\frac{1}{16}$ &SE $\frac{1}{9}$	1S	13E	347853	402
Eric #155	1997-029612	1	NE $\frac{1}{16}$ & SE $\frac{1}{9}$	1S	13E	347854	403
Eric #156	1997-029613	1	NE $\frac{1}{16}$ & SE $\frac{1}{9}$	1S	13E	347855	404
Eric #157	1998-000721	1	NE $\frac{1}{9}$	1S	13E	347856	405
Eric #158	1998-000721	2	NE $\frac{1}{9}$	1S	13E	347857	406
Eric #159	1998-000721	3	NE $\frac{1}{9}$	1S	13E	347858	407
Eric #160	1997-029617	1	NW $\frac{1}{10}$	1S	13E	347859	408
Eric #161	1997-029618	1	NW $\frac{1}{10}$	1S	13E	347860	409
Eric #162	1997-029619	1	NW $\frac{1}{10}$	1S	13E	347861	410
Eric #163	1997-029620	1	NW $\frac{1}{10}$	1S	13E	347862	411
Eric #164	1997-029621	1	NW $\frac{1}{10}$ & sw $\frac{1}{10}$	1S	13E	347863	412
Eric #165	1997-029622	1	NE $\frac{1}{10}$ & SE $\frac{1}{10}$	1S	13E	347864	413
Eric #166	1997-029623	1	NE $\frac{1}{10}$ & SE $\frac{1}{10}$	1S	13E	347865	414
Eric #167	1997-029624	1	NE $\frac{1}{10}$ &SE $\frac{1}{10}$	1S	13E	347866	415
Eric #168	1198-000721	4	NE 1/4 10,SE 1/4 10, NW 1/4	1S	13E	347867	416
Eric #169	1997-029626	1	NE $\frac{1}{11}$ &SW $\frac{1}{11}$	1S	13E	347868	417
Eric #170	1997-029627	1	NW $\frac{1}{11}$ &SW $\frac{1}{11}$	1S	13E	347869	418

Exhibit A

Name of Claim	Book of Records	Page	G&SRB&M Section	Township	Range	AMC	
Eric #171	1997-029628	1	NW¼11&SW¼11	1S	13E	347870	419
Eric #172	1997-029629	1	NW¼11&SW¼11	1S	13E	347871	420
Eric #173	1997-029630	1	NW¼11 & SW¼11 & NE¼11	1S	13E	347872	421
Eric #174	1997-029631	1	NE¼11&SE¼11	1S	13E	347873	422
Eric #175	1997-029632	1	NE¼11 & SE¼11	1S	13E	347874	423
Eric #176	1997-029633	1	NE¼11&SE¼11	1S	13E	347875	424
Eric #177	1997-029634	1	NE¼11 & SE¼11 & NW¼12	1S	13E	347876	425
Eric #178	1997-029635	1	NE¼11	1S	13E	347877	426
Eric #179	1997-029636	1	NE¼11	1S	13E	347878	427
Eric #180	1997-029637	1	NE¼11	1S	13E	347879	428
Eric #181	1997-029638	1	NW¼11&NE¼11	1S	13E	347880	429
Eric #182	1997-029639	1	NW¼11	1S	13E	347881	430
Eric #183	1997-029640	1	NW¼11	1S	13E	347882	431
Eric #184	1997-029641	1	NW¼11	1S	13E	347883	432
Eric #185	1997-029642	1	NW¼11	1S	13E	347884	433
Eric #186	1997-029643	1	NE¼10&NW¼11	1S	13E	347885	434
Eric #187	1997-029644	1	NE¼10	1S	13E	347886	435
Eric #188	1997-029645	1	NE¼10	1S	13E	347887	436
Eric #189	1997-029646	1	NE¼10	1S	13E	347888	437
Eric #190	1997-029647	1	NW¼10	1S	13E	347889	438
Eric #191	1997-029648	1	NW¼10	1S	13E	347890	439
Eric #192	1997-029649	1	Nw¼10	1S	13E	347891	440
Eric #193	1997-029650	1	NW¼10	1S	13E	347892	441
Eric #194	1997-029651	1	NW¼10	1S	13E	347893	442
Eric #195	1997-029652	1	NE¼9	1S	13E	347894	443
Eric #196	1997-029653	1	NE¼9	1S	13E	347895	444
Eric #197	1997-029654	1	NE¼9	1S	13E	347896	445
Eric #198	1997-029655	1	SE¼4 & NE¼9	1S	13E	347897	446
Eric #199	1997-029656	1	SE¼4 & NE¼9	1S	13E	347898	447
Eric #200	1997-029657	1	SE¼4 & NE¼9	1S	13E	347899	448
Eric #201	1997-029658	1	NW¼10&SW¼3	1S	13E	347900	449
Eric #202	1997-029659	1	NW¼10 & SW¼3	1S	13E	347901	450
Eric #203	1997-029660	1	NW¼10 & SW¼3	1S	13E	347902	451
Eric #204	1997-029661	1	NW¼10 & SW¼3	1S	13E	347903	452
Eric #205	1997-029662	1	NW¼10,NE¼10,SW¼3,SE¼3	1S	13E	347904	453
Eric #206	1997-029663	1	SE¼8&NE¼10	1S	13E	347905	454
Eric #207	1997-029664	1	SE¼3 & NE¼10	1S	13E	347906	455
Eric #208	1997-029665	1	SE¼3& NE¼10	1S	13E	347907	456
Eric #209	1997-029666	1	SE¼3,SW¼2,NE¼10,NW¼11	1S	13E	347908	457
Eric #210	1997-029667	1	SW¼2&NW¼11	1S	13E	348024	458
Eric #211	1997-029668	1	SW¼2&NW¼11	1S	13E	348025	459
Eric #212	1997-029669	1	NW¼11&SW¼2	1S	13E	348026	460
Eric #213	1997-029670	1	SW¼2&NW¼11	1S	13E	348027	461
Eric #214	1998-721	5	SW¼2,SE¼2,NW¼11,NE¼1	1S	13E	348028	462
Eric #215	1997-029672	1	NE¼11 & SE¼2	1S	13E	348029	463
Eric #216	1997-029673	1	SE¼2 & NE¼11	1S	13E	348030	464
Eric #217	1997-029674	1	SE¼2	1S	13E	348031	465
Eric #218	1998-000721	6	SW¼2 & SE¼2	1S	13E	348032	466
Eric #219	1997-029676	1	SW¼2	1S	13E	348033	467
Eric #220	1997-029677	1	SW¼2	1S	13E	348034	468
Eric #221	1997-029678	1	SW¼2	1S	13E	348035	469
Eric #222	1997-029679	1	SW¼2	1S	13E	348036	470
Eric #223	1997-029680	1	SE¼3 & SW¼2	1S	13E	348037	471

Exhibit A

Name of Claim	Book of Records	Page	G&SRB&M Section	Township	Range	AMC	
Eric #224	1998-000721	7	NE¼10 & SE¼3	1S	13E	348038	472
Eric #225	1997-029682	1	SE¼3	1S	13E	348039	473
Eric #226	1997-029683	1	SE¼3	1S	13E	348040	474
Eric #227	1997-029684	1	SW¼3 & SE¼3	1S	13E	348041	475
Eric #228	1998-000721	8	NW¼10& SW¼3	1S	13E	348042	476
Eric #229	1998-000721	9	NW¼10&SW¼3	1S	13E	348043	477
Eric #230	1997-029687	1	SE¼3 & NE¼3	1S	13E	348044	478
Eric #231	1997-029688	1	SE¼3&NE¼3	1S	13E	348045	479
Eric #232	1997-029689	1	SE¼3,NE¼3,SW¼2,NW¼2	1S	13E	348046	480
Eric #233	1997-029690	1	SW¼2&NW¼2	1S	13E	348047	481
Eric #234	1997-029691	1	SW¼2&NW¼2	1S	13E	348048	482
Eric #235	1997-029692	1	SW¼2 & NW¼2	1S	13E	348049	483
Eric #236	1998-000721	10	NW 1/4 2, SW 1/4 2	1S	13E	348050	484
Eric #237	1997-029694	1	NE¼2 & SE¼2	1S	13E	348051	485
Eric #238	1997-029695	1	NE¼2	1S	13E	348052	486
Eric #239	1997-029696	1	NE¼2	1S	13E	348053	487
Eric #240	1997-029697	1	NW¼2	1S	13E	348054	488
Eric #241	1997-029698	1	SE¼4&NE¼9	1S	13E	348055	489
Eric #242	1997-029699	1	SE¼2	1S	13E	348056	490
Eric #243	1997-029700	1	NW¼28	1S	13E	348057	491
Eric #244	1997-029701	1	NW¼28 & NE¼28	1S	13E	348058	492
Eric #245	1997-029702	1	NE¼28	1S	13E	348059	493
Eric #246	1997-029703	1	NE¼28&NW¼27	1S	13E	348060	494
Eric #247	1997-029704	1	NW¼28	1S	13E	348061	495
Eric #248	1997-029705	1	NE¼2	1S	13E	348062	496
Eric #249	1997-029706	1	NE¼2	1S	13E	348063	497
Eric #250	1997-029707	1	NE¼20 &NW¼20	1S	13E	348064	498
Eric #251	1997-029708	1	NE¼20,	1S	13E	348065	499
Eric #252	1997-029709	1	SW¼20 & NW¼20	1S	13E	348066	500
Eric #253	1997-029710	1	NW¼20	1S	13E	348067	501
Eric #254	1997-029711	1	N-W¼20	1S	13E	348068	502
Eric #255	1997-029712	1	NW¼20 & SW¼20	1S	13E	348069	503
Eric #256	1997-029713	1	NW¼20 & SW¼20	1S	13E	348070	504
Eric #257	1997-029714	1	NW¼20	1S	13E	348071	505
Eric #258	1997-029715	1	NW¼20	1S	13E	348072	506
Eric #259	1997-029716	1	NW¼20 & SW¼20	1S	13E	348073	507
Eric #260	1997-029717	1	NE¼19,SE¼19,NW¼20,SW¼	1S	13E	348074	508
Eric #261	1997-029718	1	NE¼19 & NW¼20	1S	13E	348075	509
Eric #262	1997-029719	1	NW¼19&NE¼19	1S	13E	348076	510
Eric #263	1997-029720	1	NE¼19,SE¼19,NW¼19,SW¼	1S	13E	348077	511
Eric #264	1997-029721	1	SW¼19 & SE¼19	1S	13E	348078	512
Eric #265	1997-029722	1	SE¼19 & SW¼20	1S	13E	348079	513
Eric #266	1997-029723	1	SW¼20	1S	13E	348080	514
Eric #267	1997-029724	1	SW¼20	1S	13E	348081	515
Eric #268	1997-029725	1	SW¼20	1S	13E	348082	516
Eric #269	1997-029726	1	SW¼20	1S	13E	348083	517
Eric #270	1997-029727	1	SE¼20 & SW¼20	1S	13E	348084	518
Eric #271	1997-029728	1	SE¼20,SW¼20,NW¼29,NE¼	1S	13E	348085	519
Eric #272	1997-029729	1	SW¼20&NW¼29	1S	13E	348086	520
Eric #273	1998-000721	11	SE¼19&NE¼30	1S	13E	348087	521
Eric #274	1997-029731	1	NE¼20,NW¼20,SW¼17,SE¼	1S	13E	348088	522
Eric #275	1997-029732	1	NW¼20 & SW¼17	1S	13E	348089	523
Eric #276	1997-029733	1	NW¼20 & SW¼17	1S	13E	348090	524

Name of Claim	Book of Records	Page	G&SRB&M Section	Township	Range	AMC	
Eric #277	1997-029734	1	NW¼20 & SW¼17	1S	13E	348091	525
Eric #278	1997-029735	1	NW¼20 & SW¼17	1S	13E	348092	526
Eric #280	1997-029736	1	SE¼13 & NE¼24	1S	13E	348093	527
Eric #281	1997-029737	1	SW¼18&NW¼19	1S	14E	348094	528
Eric #282	1997-029738	1	SW¼18&NW¼19	1S	14E	348095	529
Eric #283	1997-029739	1	SW¼18&NW¼19	1S	14E	348096	530
Eric #284	1997-029740	1	SW¼18&NW¼19	1S	14E	348097	531
Eric #285	1997-029741	1	SW¼18,SE¼15,NW¼19,NE¼	1S	14E	348098	532
Eric #286	1997-029742	1	SE¼18	1S	14E	348099	533
Eric #287	1997-029743	1	NE¼24	1S	13E	348100	534
Eric #288	1997-029744	1	NE¼24	1S	13E	348101	535
Eric #289	1997-029745	1	NE¼24	1S	13E	348102	536
Eric #290	1997-029746	1	NE¼24	1S	13E	348103	537
Eric #291	1997-029747	1	NE¼24 & NW¼24	1S	13E	348104	538
Eric #292	1997-029748	1	NW¼24	1S	13E	348105	539
Eric #293	1997-029749	1	NW¼24	1S	13E	348106	540
Eric #294	1997-029750	1	NW¼24	1S	13E	348107	541
Eric #295	1997-029751	1	NW¼24	1S	13E	348108	542
Eric #296	1997-029732	1	NE¼19	1S	14E	348109	543
Eric #297	1997-029753	1	NE¼19&S¼19	1S	14E	348110	544
Eric #298	1997-029754	1	NE¼19	1S	14E	348111	545
Eric #299	1997-029755	1	NE¼19 & SE¼19	1S	14E	348112	546
Eric #300	1997-029756	1	NE¼19	1S	14E	348113	547
Eric #301	1997-029757	1	NE¼19 & SE¼19	1S	14E	348114	548
Eric #302	1997-029758	1	NW¼19&NE¼19	1S	14E	348115	549
Eric #303	1997-029759	1	NW¼19 & NE¼19 & SW¼19	1S	14E	348116	550
Eric #304	1997-029760	1	NW¼19	1S	14E	348117	551
Eric #305	1997-029761	1	NW¼19&SW¼19	1S	14E	348118	552
Eric #306	1997-029762	1	NW¼19	1S	14E	348119	553
Eric #307	1997-029763	1	NW¼19 & SW¼19	1S	14E	348120	554
Eric #308	1997-029764	1	NW¼19	1S	14E	348121	555
Eric #309	1997-029765	1	NW¼19&SW¼19	1S	14E	348122	556
Eric #310	1997-029766	1	NW¼19	1S	14E	348123	557
Eric #311	1997-029767	1	SE¼19	1S	14E	348124	558
Eric #312	1997-029768	1	SE¼19	1S	14E	348125	559
Eric #313	1997-029769	1	SE¼19	1S	14E	348126	560
Eric #314	1997-029770	1	SE¼19 & SW¼19	1S	14E	348127	561
Eric #315	1997-029771	1	SW¼19	1S	14E	348128	562
Eric #316	1997-029772	1	NE¼23 & NW¼24	1S	13E	348129	563
Eric #317	1997-029773	1	NE¼23 & SE¼23 & NW¼24	1S	13E	348130	564
Eric #318	1997-029774	1	SE¼23&SW¼24	1S	13E	348131	565
Eric #319	1997-029775	1	NE¼23 & SE¼23 & NW¼24	1S	13E	348132	566
Eric #320	1997-029776	1	SE¼23 & SW¼24	1S	13E	348133	567
Eric #321	1997-029777	1	NW¼24 & SW¼24	1S	13E	348134	568
Eric #322	1997-029778	1	SW¼24	1S	13E	348135	569
Eric #323	1997-029779	1	NW¼24&SW¼24	1S	13E	348136	570
Eric #324	1997-029780	1	SW¼24	1S	13E	348137	571
Eric #325	1997-029781	1	NW¼24&SW¼24	1S	13E	348138	572
Eric #326	1997-029782	1	SW¼24	1S	13E	348139	573
Eric #327	1997-029783	1	NW¼24 & NE¼24 & SW¼24	1S	13E	348140	574
Eric #328	1997-029784	1	SW¼24&SE¼24	1S	13E	348141	575
Eric #329	1997-029785	1	NE¼26	1S	13E	348142	576
Eric #330	1997-029786	1	NE¼26	1S	13E	348143	577

Name of Claim	Book of Records	Page	G&SRB&M Section	Township	Range	AMC	
Eric #331	1997-029787	1	SE $\frac{1}{4}$ 23 & NE $\frac{1}{4}$ 26 & SW $\frac{1}{4}$ 24	1S	13E	348144	578
Eric #332	1997-029788	1	NE $\frac{1}{4}$ 26 & NW $\frac{1}{4}$ 25	1S	13E	348145	579
Eric #333	1997-029789	1	SW $\frac{1}{4}$ 24 & NW $\frac{1}{4}$ 25	1S	13E	348146	580
Eric #334	1997-029790	1	NE $\frac{1}{4}$ 26 & NW $\frac{1}{4}$ 25	1S	13E	348147	581
Eric #335	1997-029791	1	SW $\frac{1}{4}$ 24&NW $\frac{1}{4}$ 25	1S	13E	348148	582
Eric #336	1997-029792	1	NW $\frac{1}{4}$ 25	1S	13E	348149	583
Eric #337	1997-029793	1	SW $\frac{1}{4}$ 24&NW $\frac{1}{4}$ 25	1S	13E	348150	584
Eric #338	1997-029794	1	NW $\frac{1}{4}$ 25	1S	13E	348151	585
Eric #339	1997-029795	1	SW $\frac{1}{4}$ 24 & NW $\frac{1}{4}$ 25	1S	13E	348152	586
Eric #340	1997-029796	1	NW $\frac{1}{4}$ 25	1S	13E	348153	587
Eric #341	1997-029797	1	SW $\frac{1}{4}$ 24 & SE $\frac{1}{4}$ 24 & NW $\frac{1}{4}$ 25	1S	13E	348154	588
Eric #342	1997-029798	1	NW $\frac{1}{4}$ 25&NE $\frac{1}{4}$ 25	1S	13E	348155	589
Eric #343	1997-029799	1	SE $\frac{1}{4}$ 26	1S	13E	348156	590
Eric #344	1997-029800	1	NE $\frac{1}{4}$ 26 & SE $\frac{1}{4}$ 26	1S	13E	348157	591
Eric #345	1997-029801	1	SE $\frac{1}{4}$ 26	1S	13E	348158	592
Eric #346	1997-029802	1	NE $\frac{1}{4}$ 26 & SE $\frac{1}{4}$ 26	1S	13E	348159	593
Eric #347	1997-029803	1	SE $\frac{1}{4}$ 26 & SW $\frac{1}{4}$ 25	1S	13E	348160	594
Eric #348	1997-029804	1	NE $\frac{1}{4}$ 26 & SE $\frac{1}{4}$ 26 & NW $\frac{1}{4}$ 25	1S	13E	348161	595
Eric #349	1997-029805	1	NW $\frac{1}{4}$ 25&SW $\frac{1}{4}$ 25	1S	13E	348162	596
Eric #350	1997-029806	1	NE $\frac{1}{4}$ 35	1S	13E	348163	597
Eric #351	1997-029807	1	NE $\frac{1}{4}$ 35	1S	13E	348164	598
Eric #352	1997-029808	1	NE $\frac{1}{4}$ 35 & SE $\frac{1}{4}$ 35	1S	13E	348165	599
Eric #353	1997-029809	1	NE $\frac{1}{4}$ 35 & SE $\frac{1}{4}$ 35	1S	13E	348166	600
Eric #354	1997-029810	1	SE $\frac{1}{4}$ 35	1S	13E	348167	601
Eric #355	1997-029811	1	NE $\frac{1}{4}$ 35 & SE $\frac{1}{4}$ 35	1S	13E	348168	602
Eric #356	1997-029812	1	NE $\frac{1}{4}$ 35&SE $\frac{1}{4}$ 35&SW $\frac{1}{4}$ 35&S	1S	13E	348169	603
Eric #357	1997-029813	1	NW $\frac{1}{4}$ 35 & SW $\frac{1}{4}$ 35	1S	13E	348170	604
Eric #358	1997-029814	1	SW $\frac{1}{4}$ 35&NW $\frac{1}{4}$ 35	1S	13E	348171	605
Eric #359	1997-029815	1	NW $\frac{1}{4}$ 35 & SW $\frac{1}{4}$ 35	1S	13E	348172	606
Eric #360	1997-029816	1	NW $\frac{1}{4}$ 35 & SW $\frac{1}{4}$ 35	1S	13E	348173	607
Eric #361	1997-029817	1	SW $\frac{1}{4}$ 35	1S	13E	348174	608
Eric #362	1997-029818	1	SW $\frac{1}{4}$ 35	1S	13E	348175	609
Eric #363	1997-029819	1	SW $\frac{1}{4}$ 35	1S	13E	348176	610
Kay 1	1732	129-130	SW 1/4 SE 1/4 Section 21	1S	13E	312984	611
Kay 2	1732	131-132	SW 1/4 SE 1/4 Section 21	1S	13E	312985	612
Kay 3	1732	133-134	SW 1/4 SE 1/4 Section 21	1S	13E	312986	613
Kay 5	1732	137-138	NE 1/4 Section 34	1S	13E	312988	614
Kay 6	1732	139-140	NW 1/4 Section 22	1S	13E	312989	615
Kay 7	1732	141-142	NE 1/4 Section 34	1S	13E	312990	616
Kay 8	1732	143-144	NW 1/4 Section 22	1S	13E	312991	617
Kay 9	1732	145-146	NE 1/4 Section 34	1S	13E	312992	618
Kay 10	1762	147-148	NW 1/4 Section 22	1S	13E	312993	619
Kay 11	1732	149-150	NE 1/4 SE 1/4 Section 21	1S	13E	312994	620
Kay 12	1732	151-152	NW 1/4 SW 1/4 Section 22	1S	13E	312995	621
Kay 13	1732	153-154	SE 1/4 Section 34	1S	13E	312996	622
Kay 14	1732	155-156	SW 1/4 Section 22	1S	13E	312997	623
Kay 18	1732	163-164	NE1/4 NW 1/4 Section22	1S	13E	313001	624
Kay 19E	1732	165-166	NE 1/4 Section 22	1S	13E	313002	625
Kay 19W	1732	167-168	NE 1/4 Section 22	1S	13E	313003	626
Kay 20E	1732	169-170	NE 1/4 NW 1/4 Section22	1S	13E	313004	627
Kay 20W	1732	171-172	NE 1/4 NW 1/4 Section22	1S	13E	313005	628
Kay 21E	1732	173-174	NE 1/4 NW 1/4 Section22	1S	13E	313006	629
Kay 21W	1732	175-176	NE 1/4 NW 1/4 Section22	1S	13E	313007	630

Exhibit A

Name of Claim	Book of Records	Page	G&SRB&M Section	Township	Range	AMC	
Kay 22	1732	177-178	NE 1/4 NW 1/4 Section 22	1S	13E	313008	631
Kay 81	1732	179-180	NE 1/4 NW 1/4 Section 21	1S	13E	313009	632
Kay 82	1732	181-182	NW 1/4 Section 21	1S	13E	313010	633
Kay 83	1732	183-184	NE 1/4 NW 1/4 Section 21	1S	13E	313011	634
Kay 84	1732	185-186	NW 1/4 Section 21	1S	13E	313012	635
Kay 85	1732	187-188	NE 1/4 NW 1/4 Section 21	1S	13E	313013	636
Kay 86	1732	189-190	NW 1/4 Section 21	1S	13E	313014	637
Kay 87	1732	191-192	NE 1/4 NW 1/4 SW 1/4 SE 1/4	1S	13E	313015	638
Kay 88	1732	193-194	NW 1/4 SW 1/4 Section 21	1S	13E	313016	639
Kay 129	1732	195-196	NE 1/4 Section 20	1S	13E	313017	640
Kay 130	1732	197-198	NE 1/4 Section 20	1S	13E	313018	641
Kay 131	1732	199-200	NE 1/4 Section 20	1S	13E	313019	642
Kay 132	1732	201-202	NE 1/4 Section 20	1S	13E	313020	643
Kay 133	1732	203-204	NE 1/4 Section 20	1S	13E	313021	644
Kay 134	1732	205-206	NE 1/4 Section 20	1S	13E	313022	645
Kay 135	1732	207-208	NE 1/4 SE 1/4 Section 20	1S	13E	313023	646
Kay 136	1732	209-210	NE 1/4 SE 1/4 Section 20	1S	13E	313024	647
Kay 137	1732	211-212	SE 1/4 Section 20	1S	13E	313025	648
Kay 138	1732	213-214	SE 1/4 Section 20	1S	13E	313026	649
Kay 141	1732	215-216	SE 1/4 Section 20	1S	13E	313027	650
Kay 142	1732	217-218	SE 1/4 Section 20	1S	13E	313028	651
Kay 143	1732	219-220	SE 1/4 Section 20	1S	13E	313029	652
Kay 145	1732	221-222	SE 1/4 Section 20	1S	13E	313030	653
Kay 146	1732	223-224	SE 1/4 Section 20	1S	13E	313031	654
Kay 147	1732	225-226	SE 1/4 Section 20	1S	13E	313032	655
Kay 148	1732	227-228	SE 1/4 Section 20	1S	13E	313033	656
Kay 149	1732	229-230	SE 1/4 Section 20	1S	13E	313034	657
Kay 150	1732	231-232	SE 1/4 Section 20	1S	13E	313035	658
Kay 152	604	874	NW 1/4 Section 28	1S	13E	47117	659
LD No. 1	711	870	NE 1/4 Section 23	1S	13E	47272	660
LD No. 2	693	556	NE 1/4 SE 1/4 Section 23	1S	13E	47273	661
LD No. 3	688	870	SE 1/4 Section 23	1S	13E	47274	662
LD No. 4	693	558	NE 1/4 Section 26	1S	13E	47275	663
LD No. 5	693	559	NE 1/4 SE 1/4 Section 26	1S	13E	47276	664
LD No. 6	693	560	SE 1/4 Section 26	1S	13E	47277	665
LD No. 7	693	561	NE 1/4 Section 35	1S	13E	47278	666
LD No. 8	693	562	NE 1/4 Section 35	1S	13E	47279	667
LD No. 9	716	365	NE 1/4 Section 23	1S	13E	47280	668
Margaret 69	559	854	NE 1/4 NW 1/4 Section 22	1S	13E	45754	669
Margaret 69 East	568	276	NE 1/4 NW 1/4 Section 22	1S	13E	45755	670
Margaret 133	559	860	SW 1/4 section 14	1S	13E	45820	671
Margaret 135	559	862	SW 1/4 section 14	1S	13E	45823	672
Margaret 137	559	864	NW 1/4 Section 23	1S	13E	45826	673
Margaret 138	574	588	NE 1/4 Section 22	1S	13E	45827	674
Margaret 139	559	866	NW 1/4 Section 23	1S	13E	45828	675
Margaret 140	574	589	NE 1/4 Section 22	1S	13E	45829	676
Margaret 153	564	531	SW SE 1/4 Ssection 14	1S	13E	45842	677
Margaret 154	564	532	SW SE 1/4 Ssection 14	1S	13E	45843	678
Margaret 155	564	533	NE 1/4 NW 1/4 Section 23	1S	13E	45844	679
Margaret 156	564	534	NE 1/4 NW 1/4 Section 23	1S	13E	45845	680

Exhibit A

Name of Claim	Book of Records	Page	G&SRB&M Section	Township	Range	AMC	
Margaret 157	559	874	NE 1/4 NW1/4 Section 22	1S	13E	45846	681
Margaret 159	559	876	NE 1/4 NW1/4 Section 22	1S	13E	45849	682
Margaret 161	559	878	NE 1/4 NW1/4 Section 22	1S	13E	45852	683
Margaret 162	559	879	NW 1/4 Section 22	1S	13E	45853	684
Margaret 162 West	568	282	NW 1/4 Section 22	1S	13E	45854	685
Margaret 163	559	880	SW 1/4 SE 1/4 Section 22	1S	13E	45855	686
Margaret 164 West	568	283	SW 1/4 Section 22	1S	13E	45857	687
Margaret 164	583	785	SW 1/4 Section 22	1S	13E	45856	688
Margaret 165	559	882	SW 1/4 SE 1/4 Section 22	1S	13E	45858	689
Margaret 166	559	883	SW 1/4 Section 22	1S	13E	45859	690
Margaret 166 West	568	284	NW 1/4 Section 22	1S	13E	45860	691
Margaret 217	559	884	NW 1/4 Section 23	1S	13E	45901	692
Margaret 218	559	885	NE 1/4 Section 22	1S	13E	45902	693
Margaret 219	559	886	NW 1/4 Section 23	1S	13E	45903	694
Margaret 220	559	887	NE 1/4 Section 22	1S	13E	45904	695
Margaret 221	559	888	NW 1/4 Section 23	1S	13E	45905	696
Margaret 222	559	889	NE 1/4 Section 22	1S	13E	45906	697
Margaret 223	559	890	SW 1/4 SE 1/4 Section 22	1S	13E	45907	698
Margaret 224	559	891	SE 1/4 Section 22	1S	13E	45908	699
Margaret 225	583	784	SW 1/4 Section 23	1S	13E	45909	700
Margaret 226	574	603	SE 1/4 Section 22	1S	13E	45910	701
Margaret 227	564	535	NE 1/4 NW 1/4 Section 23	1S	13E	45911	702
Margaret 228	564	536	NE 1/4 NW 1/4 Section 23	1S	13E	45912	703
Margaret 229	564	537	NE 1/4 NW 1/4 Section 23	1S	13E	45913	704
Margaret 230	564	538	SW 1/4 SE 1/4 Section 23	1S	13E	45914	705
Margaret 231	564	539	SW 1/4 SE 1/4 Section 23	1S	13E	45915	706
Margaret 233	559	894	SW 1/4 SE 1/4 Section 22	1S	13E	45916	707
Margaret 234	559	895	SW 1/4 Section 22	1S	13E	45917	708
Margaret 234 West	568	287	SW 1/4 Section 22	1S	13E	45918	709
Margaret 235	560	729	SW 1/4 SE 1/4 Section 22	1S	13E	45919	710
Margaret 236	574	604	SW 1/4 Section 22	1S	13E	45920	711
Margaret 237	560	731	SW 1/4 SE 1/4 Section 22	1S	13E	45921	712
Margaret 238	560	732	SW 1/4 Section 22	1S	13E	45922	713
Margaret 239	560	733	NE 1/4 NW 1/4 Section 27	1S	13E	45923	714
Margaret 240	560	734	NW 1/4 Section 27	1S	13E	45924	715
Margaret 241	560	735	NE 1/4 NW 1/4 Section 27	1S	13E	45925	716
Margaret 242	574	605	NW 1/4 Section 27	1S	13E	45926	717
Margaret 243	560	737	NE 1/4 NW 1/4 Section 27	1S	13E	45927	718
Margaret 244	574	606	NW 1/4 Section 27	1S	13E	45928	719
Margaret 245	560	739	NE 1/4 NW 1/4 Section 27	1S	13E	45929	720
Margaret 246	560	740	NW 1/4 Section 27	1S	13E	45930	721
Margaret 247	559	896	SW 1/4 Section 23	1S	13E	45931	722
Margaret 248	574	607	SE 1/4 Section 22	1S	13E	45932	723
Margaret 249	561	578	SW 1/4 Section 23	1S	13E	45933	724
Margaret 250	561	579	SE 1/4 Section 22	1S	13E	45934	725
Margaret 251	561	580	SW 1/4 Section 23	1S	13E	45935	726
Margaret 252	561	581	SE 1/4 Section 22	1S	13E	45936	727
Margaret 253	561	582	NW 1/4 Section 26	1S	13E	45937	728
Margaret 254	561	583	NE 1/4 Section 27	1S	13E	45938	729
Margaret 255	561	584	NW 1/4 Section 26	1S	13E	45939	730

Exhibit A

Name of Claim	Book of Records	Page	G&SRB&M Section	Township	Range	AMC	
Margaret 256	561	585	NE 1/4 Section 27	1S	13E	45940	731
Margaret 257	561	586	NW 1/4 Section 26	1S	13E	45941	732
Margaret 258	561	587	NE 1/4 Section 27	1S	13E	45942	733
Margaret 259	561	588	NW 1/4 Section 26	1S	13E	45943	734
Margaret 260	561	589	NE 1/4 Section 27	1S	13E	45944	735
Margaret 261	560	741	SW 1/4 SE 1/4 Section 27	1S	13E	45945	736
Margaret 262	560	742	SW 1/4 Section 27	1S	13E	45946	737
Margaret 263	560	743	SW 1/4 SE 1/4 Section 27	1S	13E	45947	738
Margaret 264	560	744	SW 1/4 Section 27	1S	13E	45948	739
Margaret 265	561	590	SW 1/4 Section 26	1S	13E	45949	740
Margaret 266	561	591	SE 1/4 Section 27	1S	13E	45950	741
Margaret 267	561	592	SW 1/4 Section 26	1S	13E	45951	742
Margaret 268	561	593	SE 1/4 Section 27	1S	13E	45952	743
Margaret 269	560	745	SW 1/4 SE 1/4 Section 27	1S	13E	45953	744
Margaret 270	560	746	SW 1/4 Section 27	1S	13E	45954	745
Margaret 271	560	747	SW 1/4 SE 1/4 Section 27	1S	13E	45955	746
Margaret 272	560	748	SW 1/4 Section 27	1S	13E	45956	747
Margaret 273	561	594	SW 1/4 Section 26	1S	13E	45957	748
Margaret 274	561	595	SE 1/4 Section 27	1S	13E	45958	749
Margaret 275	561	596	SW 1/4 Section 26	1S	13E	45959	750
Margaret 276	561	596	SE 1/4 Section 27	1S	13E	45960	751
Margaret 277	561	596	SW 1/4 SE 1/4 Section 26	1S	13E	45961	752
Margaret 278	561	597	SW 1/4 SE 1/4 Section 26	1S	13E	45962	753
Margaret 279	561	598	SW 1/4 SE 1/4 Section 26	1S	13E	45963	754
Margaret 280	561	599	SW 1/4 SE 1/4 Section 26	1S	13E	45964	755
Margaret 281	561	600	NE 1/4 NW 1/4 Section 26	1S	13E	45965	756
Margaret 282	561	603	NE 1/4 NW 1/4 Section 26	1S	13E	45966	757
Margaret 283	567	542	NE 1/4 NW 1/4 Section 26	1S	13E	45967	758
Margaret 284	567	543	NE 1/4 NW 1/4 Section 26	1S	13E	45968	759
Margaret 285	567	544	NW 1/4 SW 1/4 Section 23	1S	13E	45969	760
Margaret 286	567	545	SW 1/4 SE 1/4 Section 23	1S	13E	45970	761
Margaret 287	564	540	SW 1/4 SE 1/4 Section 23	1S	13E	45971	762
Margaret 305	565	739	NE 1/4 NW 1/4 Section 35	1S	13E	45985	763
Margaret 306	565	740	NW 1/4 Section 35	1S	13E	45986	764
Margaret 307	565	741	NE 1/4 NW 1/4 Section 35	1S	13E	45987	765
Margaret 308	565	742	NW 1/4 Section 35	1S	13E	45988	766
Margaret 309	565	743	NE 1/4 NW 1/4 Section 35	1S	13E	45989	767
Margaret 310	565	744	NW 1/4 Section 35	1S	13E	45990	768
Margaret 311	565	745	NE 1/4 NW 1/4 Section 35	1S	13E	45991	769
Margaret 312	565	746	NW 1/4 Section 35	1S	13E	45992	770
Margaret 313	565	747	SE 1/4 Section 27	1S	13E	45993	771
Margaret 314	565	748	SW 1/4 SE 1/4 Section 27	1S	13E	45994	772
Margaret 315	565	749	NE 1/4 Section 34	1S	13E	45995	773
Margaret 316	565	750	NE 1/4 NW 1/4 Section 34	1S	13E	45996	774
Margaret 317	565	751	NE 1/4 Section 34	1S	13E	45997	775
Margaret 318	565	752	NE 1/4 NW 1/4 Section 34	1S	13E	45998	776
Margaret 319	565	753	NE 1/4 Section 34	1S	13E	45999	777
Margaret 320	565	754	NE 1/4 NW 1/4 Section 34	1S	13E	46000	778
Margaret 321	567	546	SW 1/4 Section 27	1S	13E	46001	779
Margaret 322	567	547	NW 1/4 Section 34	1S	13E	46002	780

Name of Claim	Book of Records	Page	G&SRB&M Section	Township	Range	AMC	
Margaret 323	567	548	NW 1/4 Section 34	1S	13E	46003	781
Margaret 324	567	549	NW 1/4 Section 34	1S	13E	46004	782
Margaret 325	565	755	SW 1/4 Section 22	1S	13E	46005	783
Margaret 327	565	757	SW 1/4 Section 22	1S	13E	46007	784
Margaret 328	565	758	SE 1/4 Section 34	1S	13E	46008	785
Margaret 331	614	329	SW 1/4 Section 22	1S	13E	46011	786
Margaret 332	583	778	NE 1/4 Section 28	1S	13E	46012	787
Margaret 333	572	916	NW 1/4 Section 27	1S	13E	46013	788
Margaret 334	572	917	NE 1/4 Section 28	1S	13E	46014	789
Margaret 335	583	787	NE 1/4 Section 28	1S	13E	46015	790
Margaret 336	572	919	NE 1/4 NW 1/4 Section 28	1S	13E	46016	791
Rook No. 1	1771	262	NE 1/4 Section 23	1S	13E	316548	792
Rook No. 2	1771	263	NE 1/4 SE 1/4 Section 23	1S	13E	316549	793
Rook No. 3	1771	264	SE 1/4 Section 23	1S	13E	316550	794
Rook No. 4	1771	265	SE 1/4 Section 23	1S	13E	316551	795
Rook No. 5	1771	266	SE 1/4 Section 23	1S	13E	316552	796
Rook No. 6	1771	267	SE 1/4 Section 23	1S	13E	316553	797
Rook No. 7	1771	268	NE 1/4 Section 26	1S	13E	316554	798
Resolution No. 1	Dkt 1712	231	SW 1/4 NW 1/4 NW 1/4 SW 1/4 34	1S	13E	355456	799
Resolution No. 2	Dkt 1712	232	SW 1/4 NW 1/4 NW 1/4 SW 1/4 34	1S	13E	355457	800
Resolution No. 3	Dkt 1712	233	SE 1/4 NW 1/4 NE 1/4 SW 1/4 34	1S	13E	355458	801
Resolution No. 4	Dkt 1712	234	NE 1/4 SW 1/4 SE 1/4 NW 1/4 34	1S	13E	355459	802
Resolution No. 5	Dkt 1712	235	SW 1/4 NW 1/4 NE 1/4 SW 1/4 34	1S	13E	355460	803
Resolution No. 6	Dkt 1712	236	SW 1/4 NE 1/4 NW 1/4 SE 1/4 34	1S	13E	355461	804
Resolution No. 7	Dkt 1712	237	SW 1/4 NE 1/4 NW 1/4 SE 1/4 34	1S	13E	355462	805
Resolution No. 8	Dkt 1712	238	NE 1/4 SE 1/4 SE 1/4 NE 1/4 34	1S	13E	355463	806
Resolution No. 9	Dkt 1712	239	NE 1/4 SE 1/4 SE 1/4 NE 1/4 34	1S	13E	355464	807
Resolution No. 10	Dkt 1712	240	NE 1/4 SE 1/4 SE 1/4 SE 1/4 34	1S	13E	355465	808
Resolution No. 11	Dkt 1712	241	NE 1/4 SE 1/4 SE 1/4 SE 1/4 34	1S	13E	355466	809
Resolution No. 12	Dkt 1712	242	NW 1/4 SE 1/4 SW 1/4 SE 1/4 34	1S	13E	355467	810
Resolution No. 13	Dkt 1712	243	NW 1/4 SE 1/4 SW 1/4 SE 1/4 34	1S	13E	355468	811
Resolution No. 14	Dkt 1712	244	SE 1/4 SW 1/4 NE 1/4 SW 1/4 34	1S	13E	355469	812
Resolution No. 15	Dkt 1712	245	NE 1/4 SW 1/4 SE 1/4 SW 1/4 34	1S	13E	355470	813
Resolution No. 16	Dkt 1712	246	NE 1/4 SW 1/4 SE 1/4 SW 1/4 34	1S	13E	355471	814
Resolution No. 17	Dkt 1712	247	NE 1/4 SW 1/4 SW 1/4 SW 1/4 34	1S	13E	355472	815
Resolution No. 18	Dkt 1712	248	NE 1/4 SW 1/4 SW 1/4 SW 1/4 34	1S	13E	355473	816
Resolution No. 19	Dkt 1715	533	S 1/2 SE 1/4 SE 1/4 34	1S	13E	355474	817
Resolution No. 20	Dkt 1715	534	S 1/2 SW 1/4 SE 1/4 34	1S	13E	355475	818
Resolution No. 21	Dkt 1715	535	S 1/2 SE 1/4 SW 1/4 34	1S	13E	355476	819
Resolution No. 22	Dkt 1715	536	S 1/2 SW 1/4 SW 1/4 34	1S	13E	355477	820
East No. 9A	2001	886	SW 1/4 29, SE 1/4 29	1S	13E	355529	821
Sun #62A	2001	899	SW 1/4 28	1S	13E	355534	822
Sun #63A	2001	901	SW 1/4 28	1S	13E	355535	823
Sun #64A	2001	903	SW & SE 1/4 28	1S	13E	355536	824
Dan 1	2002	868	SE 1/4 3	2S	12E	356180	825
Dan 2	2002	869	SE 1/4 2	2S	12E	356181	826
Dan 3	2002	870	SW 1/4 11	2S	12E	356182	827
Dan 4	2002	871	SE 1/4 NE 1/4 11	2S	12E	356183	828
Dan 5	2002	872	NW 1/4 SW 1/4 12, NE 1/4 SE 1/4 11	2S	12E	356184	829
Dan 6	2002	873	SE 1/4 SW 1/4 36	1S	12E	356185	830

Exhibit A

Name of Claim	Book of Records	Page	G&SRB&M Section	Township	Range	AMC	
Dan 7	2002	874	SE1/4SW1/4 36	1S	12E	356186	831
Dan 8	2002	875	SW1/4SE1/4 1,NE1/4 12	2S	12E	356187	832
Dan 9	2002	876	SE1/4SW1/4 1,NE1/4 12	2S	12E	356188	833
Dan 10	2002	877	SE1/4 1	2S	12E	356189	834
Dan 11	2002	878	NE1/412	2S	12E	356190	835
Dan 12	2002	879	NE1/412	2S	12E	356191	836
Dan 13	2002	880	SE1/41,NE1/412	2S	12E	356192	837
Dan 14	2002	881	NE1/4SE1/412	2S	12E	356193	838
Dan 15	2002	882	NE1/4SE1/412	2S	12E	356194	839
Dan 16	2002	883	NE1/412	2S	12E	356195	840
Dan 17	2002	884	SW1/4 1	2S	12E	356196	841
Dan 18	2002	885	SW1/4SE1/4 1	2S	12E	356197	842
Dan 19	2002	886	NW1/411	2S	12E	356198	843
Dan 20	2002	887	SW1/411	2S	12E	356199	844
Dan 21	2002	888	NW1/4SW1/411	2S	12E	356200	845
Dan 22	2002	889	NW1/4SW1/411	2S	12E	356201	846
Dan 23	2002	890	NW1/4SW1/411	2S	12E	356202	847
Dan 24	2002	891	NW1/4NE1/4 2	2S	12E	356203	848
Legal Tender 1	2003	12154	North West 1/4 Section 1	2S	12E	356884	849
Legal Tender 2	2003	12155	North West 1/4 Section 1	2S	12E	356885	850
Legal Tender 3	2003	12156	South West 1/4 Section 1	2S	12E	356886	851
Legal Tender 4	2003	12157	South West 1/4 Section 1	2S	12E	356887	852
Legal Tender 5	2003	12158	North West 1/4 Section 1	2S	12E	356888	853
Legal Tender 6	2003	12159	North West 1/4 Section 1	2S	12E	356889	854
Legal Tender 7	2003	12160	North West 1/4 Section 1	2S	12E	356890	855
Legal Tender 8	2003	12161	North West 1/4 Section 1	2S	12E	356891	856
Legal Tender 9	2003	12162	South East 1/4 Section 1	2S	12E	356892	857
Legal Tender 10	2003	12163	South East 1/4 Section 1	2S	12E	356893	858
Legal Tender 11	2003	12164	North East 1/4 Section 1	2S	12E	356894	859
Legal Tender 12	2003	12165	North East 1/4 Section 1	2S	12E	356895	860
Legal Tender 13	2003	12066	South West 1/4 Section 6	2S	13E	356865	861
Legal Tender 14	2003	12167	South West 1/4 Section 6	2S	13E	356866	862
Legal Tender 15	2003	12168	South West 1/4 Section 6	2S	13E	356867	863
Legal Tender 16	2003	12169	South East 1/4 Section 6	2S	13E	356896	864
Legal Tender 17	2003	12170	North West 1/4 Section 6	2S	13E	356868	865
Legal Tender 18	2003	12171	North West 1/4 Section 6	2S	13E	356869	866
Legal Tender 19	2003	12172	South West 1/4 Section 32	1S	13E	356897	867
Legal Tender 20	2003	12173	South East 1/4 Section 32	1S	13E	356870	868
Legal Tender 21	2003	12174	South East 1/4 Section 33	1S	13E	356871	869
Legal Tender 22	2003	12175	South East 1/4 Section 32	1S	13E	356872	870
Legal Tender 23	2002	69016	North West 1/4 Section 32	1S	13E	356933	871
Galaxy No. 1	2004	2354	SW1/41	2S	12E	359395	872
Gladiator No. 1	2004	2355	NW1/432	1S	13E	359396	873
Gladiator No. 2	2004	2356	NW1/4NE1/432	1S	13E	359397	874
Gladiator No. 3	2004	2357	NE1/432	1S	13E	359398	875
Gladiator No. 4	2004	2358	SW1/429,NW1/432	1S	13E	359399	876
Gladiator No. 5	2004	2359	SW1/4SE1/429,NW1/4NE1/432	1S	13E	359400	877
Gladiator No. 6	2004	2360	SE1/429,NE1/432	1S	13E	359401	878
Gladiator No. 7	2004	2361	NE1/4,SE1/4,NW1/4&SW1/4	1S	13E	359402	879
Gladiator No. 8	2004	2362	NE1/4SE1/429	1S	13E	359403	880

CLOSED →

Name of Claim	Book of Records	Page	G&SRB&M Section	Township	Range	AMC	
Gladiator No. 9	2004	2363	NW1/4SW1/428,NE1/4SE1/42	1S	13E	359404	881
Olga 1	2004	86442	NW 1/4 Section 28	1S	13E	362903	882
Olga 2	2004	86443	NW 1/4 Section 28	1S	13E	362904	883
Olga 3	2004	86444	NE 1/4 Section 29	1S	13E	362905	884
Olga 4	2004	86445	NE 1/4 Section 29	1S	13E	362906	885
Olga 5	2004	86446	SW 1/4 Section 27	1S	13E	362907	886
Olga 6	2004	86447	SW 1/4 Section 27	1S	13E	362908	887
Olga 11	2005	55415	NW 1/4 Section 34	1S	13E	365450	888
Olga 12	2005	55416	NW 1/4 Section 34	1S	13E	365451	889
Olga 13	2005	55417	NE 1/4 Section 34	1S	13E	365452	890
Olga 14	2005	55418	NE 1/4 Section 34	1S	13E	365453	891
Kay 15A	2003	4012	SE 1/4 Section 34	1S	13E	357097	892
Kay 140A	2003	4013	SE 1/4 Section 20	1S	13E	357098	893
Kay 151	1753	767	NE 1/4 Section 29	1S	13E	315168	894
Hutton #1	2010	101285	NE 1/4 Section 24	1S	13E	402476	895
Hutton #2	2010	101286	NE 1/4 Section 24	1S	13E	402477	896
Hutton #3	2010	101287	NE 1/4 Section 24	1S	13E	402478	897
Hutton #4	2010	101288	NE 1/4 Section 24	1S	13E	402479	898
Hutton #5	2010	101289	NE 1/4 Section 24	1S	13E	402480	899
Hutton #6	2010	101290	SE 1/4 Section 24	1S	13E	402481	900
Hutton #7	2010	101291	SE 1/4 Section 24	1S	13E	402482	901
Hutton #8	2010	101292	SW 1/4 Section 19	1S	14E	402483	902
Hutton #9	2010	101293	SW 1/4 Section 19	1S	14E	402484	903
Hutton #10	2010	101294	SE 1/4 Section 24	1S	13E	402485	904
Hutton #11	2010	101295	SE 1/4 Section 24	1S	13E	402486	905
Hutton #12	2010	101296	SE 1/4 Section 24	1S	13E	402487	906
Hutton #13	2010	101297	SE 1/4 Section 24	1S	13E	402488	907
Hutton #14	2010	101298	SW 1/4 Section 19	1S	14E	402489	908
Hutton #15	2010	101299	SW 1/4 Section 19	1S	14E	402490	909
Hutton #16	2010	101300	SE 1/4 Section 24	1S	13E	402491	910
Hutton #17	2010	101301	SE 1/4 Section 24	1S	13E	402492	911
Hutton #18	2010	101302	NE 1/4 Section 25	1S	13E	402493	912
Hutton #19	2010	101303	SE 1/4 Section 24	1S	13E	402494	913
Hutton #20	2010	101304	NE 1/4 Section 25	1S	13E	402495	914
Hutton #21	2010	101305	NE 1/4 Section 25	1S	13E	402496	915
Hutton #22	2010	101306	NE 1/4 Section 25	1S	13E	402497	916
Mud Springs #1	2010	101307	SE 1/4 Section 30	1S	14E	402498	917
Mud Springs #2	2010	101308	SW 1/4 Section 30	1S	14E	402499	918
Mud Springs #3	2010	101309	SW 1/4 Section 30	1S	14E	402500	919
Mud Springs #4	2010	101310	SW 1/4 Section 30	1S	14E	402501	920
Mud Springs #5	2010	101311	SW 1/4 Section 30	1S	14E	402502	921
Mud Springs #6	2010	101312	SE 1/4 Section 30	1S	14E	402503	922
Mud Springs #7	2010	101313	SE 1/4 Section 30	1S	14E	402504	923
Mud Springs #8	2010	101314	SW 1/4 Section 30	1S	14E	402505	924
Mud Springs #9	2010	101315	SW 1/4 Section 30	1S	14E	402506	925
Mud Springs #10	2010	101316	NW 1/4 Section 31	1S	14E	402507	926
Mud Springs #11	2010	101317	NW 1/4 Section 31	1S	14E	402508	927
Mud Springs #12	2010	101318	NE 1/4 Section 31	1S	14E	402509	928
Mud Springs #13	2010	101319	NE 1/4 Section 31	1S	14E	402510	929
Mud Springs #14	2010	101320	NE 1/4 Section 31	1S	14E	402511	930

Redacted
406339 - New Name
75

Name of Claim	Book of Records	Page	G&SRB&M Section	Township	Range	AMC	
Mud Springs #15	2010	101321	NW 1/4 Section 31	1S	14E	402512	931
Mud Springs #16	2010	101322	NW 1/4 Section 31	1S	14E	402513	932
Mud Springs #17	2010	101323	NW 1/4 Section 31	1S	14E	402514	933
Mud Springs #18	2010	101324	NW 1/4 Section 31	1S	14E	402515	934
Mud Springs #19	2010	101325	NE 1/4 Section 31	1S	14E	402516	935
Mud Springs #20	2010	101326	NE 1/4 Section 31	1S	14E	402517	936
Mud Springs #21	2010	101327	NE 1/4 Section 31	1S	14E	402518	937
Mud Springs #22	2010	101328	NE 1/4 Section 31	1S	14E	402519	938
Mud Springs #23	2010	101329	NW 1/4 Section 31	1S	14E	402520	939
Mud Springs #24	2010	101330	NW 1/4 Section 31	1S	14E	402521	940
Mud Springs #25	2010	101331	NW Section 31	1S	14E	402522	941
Mud Springs #26	2010	101332	NW 1/4 Section 31	1S	14E	402523	942
Mud Springs #27	2010	101333	NE 1/4 Section 31	1S	14E	402524	943
Mud Springs #28	2010	101334	NE 1/4 Section 31	1S	14E	402525	944
Mud Springs #29	2010	101335	SE 1/4 Section 31	1S	14E	402526	945
Mud Springs #30	2010	101336	SE 1/4 Section 31	1S	14E	402527	946
Mud Springs #31	2010	101337	SW 1/4 Section 31	1S	14E	402528	947
Mud Springs #32	2010	101338	SW 1/4 Section 31	1S	14E	402529	948
Mud Springs #33	2010	101339	SW 1/4 Section 31	1S	14E	402530	949
Mud Springs #34	2010	101340	SW 1/4 Section 31	1S	14E	402531	950
Mud Springs #35	2010	101341	SE 1/4 Section 31	1S	14E	402532	951
Mud Springs #36	2010	101342	SE 1/4 Section 31	1S	14E	402533	952
Mud Springs #37	2010	101343	SE 1/4 Section 31	1S	14E	402534	953
Mud Springs #38	2010	101344	SE 1/4 Section 31	1S	14E	402535	954
Mud Springs #39	2010	101345	SW 1/4 Section 31	1S	14E	402536	955
Mud Springs #40	2010	101346	SW 1/4 Section 31	1S	14E	402537	956
Mud Springs #41	2010	101347	SW 1/4 Section 31	1S	14E	402538	957
Mud Springs #42	2010	101348	SW 1/4 Section 31	1S	14E	402539	958
Mud Springs #43	2010	101349	SE 1/4 Section 31	1S	14E	402540	959
Mud Springs #44	2010	101350	SE 1/4 Section 31	1S	14E	402541	960
Roadside #1	2011	122230	SE 1/4 Section 29	1S	13E	405551	961
Roadside #2	2011	122231	SE 1/4 Section 29	1S	13E	405552	962
Roadside #3	2011	122232	SE 1/4 Section 29	1S	13E	405553	963
Roadside #4	2011	122233	SW1/4 Section 28	1S	13E	405554	964
Roadside #5	2011	122234	SW1/4 Section 28	1S	13E	405555	965
Oak 40	2011	122235	SW1/4 Section 28	1S	13E	405556	966
Bufford 1	2013	9793	SW 1/4 Section 24	1S	12E	420992	967
Bufford 2	2013	9794	SW 1/4 Section 24	1S	12E	420993	968
Bufford 3	2013	9795	SW 1/4 Section 24	1S	12E	420994	969
Bufford 4	2013	9796	SE 1/4 Section 24	1S	12E	420995	970
Bufford 5	2013	9665	SE 1/4 Section 24	1S	12E	420864	971
Bufford 6	2013	9666	SE 1/4 Section 24	1S	12E	420865	972
Westerly #136	2012	36738	NE 1/4 Section 20	2 S	11 E	415558	973
Westerly #137	2012	36739	NE 1/4 Section 20	2 S	11 E	415559	974
Westerly #138	2012	36740	NE 1/4 Section 20	2 S	11 E	415560	975
Westerly #139	2012	36741	NE 1/4 Section 20	2 S	11 E	415561	976
Westerly #140	2012	36742	NE 1/4 Section 20	2 S	11 E	415562	977
Westerly #141	2012	36743	NW 1/4 Section 20	2 S	11 E	415563	978
Westerly #142	2012	36744	NW 1/4 Section 20	2 S	11 E	415564	979
Westerly #143	2012	36745	NW 1/4 Section 20	2 S	11 E	415565	980

Exhibit A

Name of Claim	Book of Records	Page	G&SRB&M Section	Township	Range	AMC	
Westerly #144	2012	36746	NW 1/4 Section 20	2 S	11 E	415566	981
Westerly #145	2012	36747	NW 1/4 Section 20	2 S	11 E	415567	982
Westerly #146	2012	36748	NW 1/4 Section 20	2 S	11 E	415568	983
Westerly #147	2012	36749	NW 1/4 Section 20	2 S	11 E	415569	984
Westerly #148	2012	36750	NW 1/4 Section 20	2 S	11 E	415570	985
Westerly #149	2012	36751	NE 1/4 Section 20	2 S	11 E	415571	986
Westerly #150	2012	36752	NE 1/4 Section 20	2 S	11 E	415572	987
Westerly #151	2012	36753	NE 1/4 Section 20	2 S	11 E	415573	988
Westerly #152	2012	36754	NE 1/4 Section 20	2 S	11 E	415574	989
Westerly #153	2012	36755	NE 1/4 Section 20	2 S	11 E	415575	990
Westerly #154	2012	36756	NE 1/4 Section 20	2 S	11 E	415576	991
Westerly #155	2012	36757	NE 1/4 Section 20	2 S	11 E	415577	992
Westerly #156	2012	36758	NE 1/4 Section 20	2 S	11 E	415578	993
Westerly #157	2012	36759	NE 1/4 Section 20	2 S	11 E	415579	994
Westerly #158	2012	36760	NE 1/4 Section 20	2 S	11 E	415580	995
Westerly #159	2012	36761	NW 1/4 Section 20	2 S	11 E	415581	996
Westerly #160	2012	36762	NW 1/4 Section 20	2 S	11 E	415582	997
Westerly #161	2012	36763	NW 1/4 Section 20	2 S	11 E	415583	998
Westerly #162	2012	36764	NW 1/4 Section 20	2 S	11 E	415584	999
Westerly #163	2012	36765	SW 1/4 Section 20	2 S	11 E	415585	1000
Westerly #164	2012	36766	SW 1/4 Section 20	2 S	11 E	415586	1001
Westerly #165	2012	36767	SW 1/4 Section 20	2 S	11 E	415587	1002
Westerly #166	2012	36768	SW 1/4 Section 20	2 S	11 E	415588	1003
Westerly #167	2012	36769	SE 1/4 Section 20	2 S	11 E	415589	1004
Westerly #168	2012	36770	SE 1/4 Section 20	2 S	11 E	415590	1005
Westerly #169	2012	36771	SE 1/4 Section 20	2 S	11 E	415591	1006
Westerly #170	2012	36772	SE 1/4 Section 20	2 S	11 E	415592	1007
Westerly #171	2012	36773	SE 1/4 Section 20	2 S	11 E	415593	1008
Supie 1	2012	20306	NW1/4 Section 27	1S	12E	414403	1009
Supie 2	2012	20307	NE 1/4 Section 27	1S	12E	414404	1010
Supie 3	2012	20308	NE 1/4 Section 27	1S	12E	414405	1011
Supie 4	2012	20309	NW 1/4 Section 26	1S	12E	414406	1012
Supie 5	2012	20310	NW 1/4 Section 26	1S	12E	414407	1013
Supie 6	2012	20311	NW 1/4 Section 26	1S	12E	414408	1014
Supie 7	2012	20312	NW 1/4 Section 26	1S	12E	414409	1015
Supie 8	2012	20313	NE 1/4 Section 27	1S	12E	414410	1016
Supie 9	2012	20314	NE1/4 Section 27	1S	12E	414411	1017
Supie 10	2012	20315	NE 1/4 Section 27	1S	12E	414412	1018
Supie 11	2012	20316	NE 1/4 Section 27	1S	12E	414413	1019
Supie 12	2012	20317	NW 1/4 Section 27	1S	12E	414414	1020
Supie 13	2012	20318	NW 1/4 Section 26	1S	12E	414415	1021
Supie 14	2012	20319	NE 1/4 Section 26	1S	12E	414416	1022
Supie 15	2012	20320	NE 1/4 Section 26	1S	12E	414417	1023
Supie 16	2012	20321	NW 1/4 Section 26	1S	12E	414418	1024
Supie 17	2012	20322	NW 1/4 Section 26	1S	12E	414419	1025
Supie 18	2012	20323	NE 1/4 Section 26	1S	12E	414420	1026
Supie 19	2012	20324	NE 1/4 Section 26	1S	12E	414421	1027
Supie 20	2012	20325	NW 1/4 Section 26	1S	12E	414422	1028
Supie 21	2012	20326	SW 1/4 Section 27	1S	12E	414423	1029
Supie 22	2012	20327	SW 1/4 Section 27	1S	12E	414424	1030

Name of Claim	Book of Records	Page	G&SRB&M Section	Township	Range	AMC	
Supie 23	2013	9777	NE 1/4 Section 23	1S	12E	420976	1031
Supie 24	2013	9778	SE 1/4 Section 23	1S	12E	420977	1032
Supie 25	2013	9779	SE 1/4 Section 23	1S	12E	420978	1033
Supie 26	2013	9780	SE 1/4 Section 23	1S	12E	420979	1034
Supie 27	2013	9781	SW 1/4 Section 24	1S	12E	420980	1035
Supie 28	2013	9782	SE 1/4 Section 23	1S	12E	420981	1036
Supie 29	2013	9783	SE 1/4 Section 23	1S	12E	420982	1037
Supie 30	2013	9784	SE 1/4 Section 23	1S	12E	420983	1038
Supie 31	2013	9785	SW 1/4 Section 23	1S	12E	420984	1039
Supie 32	2013	9786	SW 1/4 Section 23	1S	12E	420985	1040
Supie 33	2013	9787	SE 1/4 Section 23	1S	12E	420986	1041
Supie 34	2013	9788	SE 1/4 Section 23	1S	12E	420987	1042
Supie 35	2013	9789	SE 1/4 Section 23	1S	12E	420988	1043
Supie 36	2013	9790	SE 1/4 Section 23	1S	12E	420989	1044
Supie 37	2013	9791	SW 1/4 Section 23	1S	12E	420990	1045
Supie 38	2013	9792	SW 1/4 Section 23	1S	12E	420991	1046
HC 489	2013	9667	NW 1/4 Section 5	1S	12E	420866	1047
HC 490	2013	9668	NW 1/4 Section 5	1S	12E	420867	1048
HC 491	2013	9669	NW 1/4 Section 5	1S	12E	420868	1049
HC 492	2013	9670	NW 1/4 Section 5	1S	12E	420869	1050
HC 493	2013	9671	NE 1/4 Section 6	1S	12E	420870	1051
HC 494	2013	9672	NE 1/4 Section 6	1S	12E	420871	1052
HC 495	2013	9673	NE 1/4 Section 6	1S	12E	420872	1053
HC 496	2013	9674	NE 1/4 Section 6	1S	12E	420873	1054
HC 497	2013	9675	NW 1/4 Section 6	1S	12E	420874	1055
HC 498	2013	9676	NW 1/4 Section 6	1S	12E	420875	1056
HC 499	2013	9677	NW 1/4 Section 6	1S	12E	420876	1057
HC 500	2013	9678	NW 1/4 Section 6	1S	12E	420877	1058
HC 501	2013	9679	NW 1/4 Section 6	1S	12E	420878	1059
HC 502	2013	9680	NE 1/4 Section 1	1S	12E	420879	1060
HC 503	2013	9681	NE 1/4 Section 1	1S	12E	420880	1061
HC 504	2013	9682	NW 1/4 Section 6	1S	12E	420881	1062
HC 505	2013	9683	NW 1/4 Section 6	1S	12E	420882	1063
HC 506	2013	9684	NW 1/4 Section 6	1S	12E	420883	1064
HC 507	2013	9685	NW 1/4 Section 6	1S	12E	420884	1065
HC 508	2013	9686	NE1/4 Section 6	1S	12E	420885	1066
HC 509	2013	9687	NE1/4 Section 6	1S	12E	420886	1067
HC 510	2013	9688	NE1/4 Section 6	1S	12E	420887	1068
HC 511	2013	9689	NE1/4 Section 6	1S	12E	420888	1069
HC 512	2013	9690	NE1/4 Section 6	1S	12E	420889	1070
HC 513	2013	9691	NW 1/4 Section 5	1S	12E	420890	1071
HC 514	2013	9692	NW 1/4 Section 5	1S	12E	420891	1072
HC 515	2013	9693	NW 1/4 Section 5	1S	12E	420892	1073
HC 516	2013	9694	NW 1/4 Section 5	1S	12E	420893	1074
HC 517	2013	9695	SW 1/4 Section 5	1S	12E	420894	1075
HC 518	2013	9696	SW 1/4 Section 5	1S	12E	420895	1076
HC 519	2013	9697	SW 1/4 Section 5	1S	12E	420896	1077
HC 520	2013	9698	SW 1/4 Section 5	1S	12E	420897	1078
HC 521	2013	9699	SE 1/4 Section 6	1S	12E	420898	1079
HC 522	2013	9700	SE 1/4 Section 6	1S	12E	420899	1080

Name of Claim	Book of Records	Page	G&SRB&M Section	Township	Range	AMC	
HC 523	2013	9701	SE 1/4 Section 6	1S	12E	420900	1081
HC 524	2013	9702	SE 1/4 Section 6	1S	12E	420901	1082
HC 525	2013	9703	SW 1/4 Section 6	1S	12E	420902	1083
HC 526	2013	9704	SW 1/4 Section 6	1S	12E	420903	1084
HC 527	2013	9705	SW 1/4 Section 6	1S	12E	420904	1085
HC 528	2013	9706	SW 1/4 Section 6	1S	12E	420905	1086
HC 529	2013	9707	SW 1/4 Section 6	1S	12E	420906	1087
HC 530	2013	9708	SE 1/4 Section 1	1S	12E	420907	1088
HC 531	2013	9709	NE 1/4 Section 12	1S	12E	420908	1089
HC 532	2013	9710	NW 1/4 Section 7	1S	12E	420909	1090
HC 533	2013	9711	NW 1/4 Section 7	1S	12E	420910	1091
HC 534	2013	9712	NW 1/4 Section 7	1S	12E	420911	1092
HC 535	2013	9713	NW 1/4 Section 7	1S	12E	420912	1093
HC 536	2013	9714	NW 1/4 Section 7	1S	12E	420913	1094
HC 537	2013	9715	NE 1/4 Section 7	1S	12E	420914	1095
HC 538	2013	9716	NE 1/4 Section 7	1S	12E	420915	1096
HC 539	2013	9717	NE 1/4 Section 7	1S	12E	420916	1097
HC 540	2013	9718	NE 1/4 Section 7	1S	12E	420917	1098
HC 541	2013	9719	NW 1/4 Section 8	1S	12E	420918	1099
HC 542	2013	9720	NW 1/4 Section 8	1S	12E	420919	1100
HC 543	2013	9721	NW 1/4 Section 8	1S	12E	420920	1101
HC 544	2013	9722	NW 1/4 Section 8	1S	12E	420921	1102
HC 545	2013	9723	NE 1/4 Section 8	1S	12E	420922	1103
HC 546	2013	9724	NE 1/4 Section 8	1S	12E	420923	1104
HC 547	2013	9725	NE 1/4 Section 8	1S	12E	420924	1105
HC 548	2013	9726	NE 1/4 Section 8	1S	12E	420925	1106
HC 549	2013	9727	NE 1/4 Section 8	1S	12E	420926	1107
HC 550	2013	9728	NW 1/4 Section 8	1S	12E	420927	1108
HC 551	2013	9729	NW 1/4 Section 8	1S	12E	420928	1109
HC 552	2013	9730	NW 1/4 Section 8	1S	12E	420929	1110
HC 553	2013	9731	NW 1/4 Section 8	1S	12E	420930	1111
HC 554	2013	9732	NE 1/4 Section 7	1S	12E	420931	1112
HC 555	2013	9733	NE 1/4 Section 7	1S	12E	420932	1113
HC 556	2013	9734	NE 1/4 Section 7	1S	12E	420933	1114
HC 557	2013	9735	NW 1/4 Section 7	1S	12E	420934	1115
HC 558	2013	9736	Section 7	1S	12E	420935	1116
HC 559	2013	9737	Section 7	1S	12E	420936	1117
HC 560	2013	9738	Section 7	1S	12E	420937	1118
HC 561	2013	9739	Section 7	1S	12E	420938	1119
HC 562	2013	9740	Section 12	1S	12E	420939	1120
HC 563	2013	9741	Section 12	1S	12E	420940	1121
HC 564	2013	9742	Section 7	1S	12E	420941	1122
HC 565	2013	9743	Section 7	1S	12E	420942	1123
HC 566	2013	9744	Section 7	1S	12E	420943	1124
HC 567	2013	9745	Section 7	1S	12E	420944	1125
HC 568	2013	9746	Section 7	1S	12E	420945	1126
HC 569	2013	9747	Section 7	1S	12E	420946	1127
HC 570	2013	9748	Section 7	1S	12E	420947	1128
HC 571	2013	9749	Section 7	1S	12E	420948	1129
HC 572	2013	9750	Section 7	1S	12E	420949	1130

Name of Claim	Book of Records	Page	G&SRB&M Section	Township	Range	AMC	
HC 573	2013	9751	Section 8	1S	12E	420950	1131
HC 574	2013	9752	Section 8	1S	12E	420951	1132
HC 575	2013	9753	Section 8	1S	12E	420952	1133
HC 576	2013	9754	Section 8	1S	12E	420953	1134
HC 577	2013	9755	Section 8	1S	12E	420954	1135
HC 578	2013	9756	Section 8	1S	12E	420955	1136
HC 579	2013	9757	Section 8	1S	12E	420956	1137
HC 580	2013	9758	Section 8	1S	12E	420957	1138
HC 581	2013	9759	Section 8	1S	12E	420958	1139
HC 582	2013	9760	Section 8	1S	12E	420959	1140
HC 583	2013	9761	Section 8	1S	12E	420960	1141
HC 584	2013	9762	Section 8	1S	12E	420961	1142
HC 585	2013	9763	Section 8	1S	12E	420962	1143
HC 586	2013	9764	Section 8	1S	12E	420963	1144
HC 587	2013	9765	Section 8	1S	12E	420964	1145
HC 588	2013	9766	Section 8	1S	12E	420965	1146
HC 589	2013	9767	Section 7	1S	12E	420966	1147
HC 590	2013	9768	Section 7	1S	12E	420967	1148
HC 591	2013	9769	Section 7	1S	12E	420968	1149
HC 592	2013	9770	Section 7	1S	12E	420969	1150
HC 593	2013	9771	Section 7	1S	12E	420970	1151
HC 594	2013	9772	Section 7	1S	12E	420971	1152
HC 595	2013	9773	Section 7	1S	12E	420972	1153
HC 596	2013	9774	Section 7	1S	12E	420973	1154
HC 597	2013	9775	Section 7	1S	12E	420974	1155
HC 598	2013	9776	Section 12	1S	12E	420975	1156

Total claims on this list 1156

RECEIVED
CLERK OF SUPERIOR COURT
2013 AUG - 1 A 9:18
PHOENIX, ARIZONA

United States Department of the Interior
Bureau of Land Management
 LANDS/RECREATION & PLANNING
 ONE N CENTRAL AVE
 PHOENIX, AZ 85004 -2203
 Phone: 602-417-9200

Receipt

No: 2849106

Transaction #: 2934815		ENTERED INTO COMPUTER
Date of Transaction: 08/07/2013		
CUSTOMER:		AUG 14 2013 <i>pb</i>
RESOLUTION COPPER MINING 4700 DAYBREAK VIEW PKWY SOUTH JORDAN, UT 84095-5120 US		

LINE #	QTY	DESCRIPTION	REMARKS	UNIT PRICE	TOTAL
1	1.00	LOCATABLE MINERALS / MINING CLAIMS- NOT NEW-UNADJUD, ONE AUTH NO. ONLY / MINING CLAIM MONEY RECEIVED CASES: AMC60069/\$322140.00	MAINT (2301) 2014 <i>2294 ct</i>	- n/a -	322140.00
TOTAL:					\$322,140.00

PAYMENT INFORMATION			
1	AMOUNT:	322140.00	POSTMARKED: N/A
	TYPE:	CHECK	RECEIVED: 08/07/2013
	CHECK NO:	80000330	
	NAME:	RESOLUTION COPPER MINING 4700 DAYBREAK VIEW PKWY SOUTH JORDAN UT 84095-5120 US	

REMARKS
<i>pd for 2294 claims. 1 claim is 160 acres... Amc 60069 is 160 acres. Amc 359404 is Closed. pd</i>

This receipt was generated by the automated BLM Collections and Billing System and is a paper representation of a portion of the official electronic record contained therein.

SEP 16 2013
 MF applied to Amc 406339
 claim was relocated on 3/3/11 *pb*

Mass Add/Delete/Update Action Data

Starting Serial Number Ending Serial Number

359395

359404

Errors:

INVALID ACTION CODE / ASSESSMENT YEAR COMBINATION - [AMC359404]
 CANNOT ADD ASSESSMENT TO AN INACTIVE CLAIM - [AMC359404]

Action Data:	
Action Code:	682 <input type="button" value="Lookup"/>
Action Remark:	2014
Action Date:	08/07/2013
Receipt Nr:	2849106

- [AMC359395] - [Lode] - 682 - 2014;\$140
- [AMC359396] - [Lode] - 682 - 2014;\$140
- [AMC359397] - [Lode] - 682 - 2014;\$140
- [AMC359398] - [Lode] - 682 - 2014;\$140
- [AMC359399] - [Lode] - 682 - 2014;\$140
- [AMC359400] - [Lode] - 682 - 2014;\$140
- [AMC359401] - [Lode] - 682 - 2014;\$140
- [AMC359402] - [Lode] - 682 - 2014;\$140
- [AMC359403] - [Lode] - 682 - 2014;\$140

=====

Total Amount Processed : \$1260.00

Update Action Data:	
Action Code:	<input type="button" value="Lookup"/>
Action Remark:	
Action Date:	
Receipt Nr:	

Message:

2293 ROWS RETRIEVED

+ 1 closed claim - (2294 of)

CBS Export Results Report

Include Resolved Records

Record Status

- Error Records (E/M/I)
- Accepted Records (A/W)
- "On Hold" Records (H)
- All Records (for s/n or receipt nr)
- Exported, No Results From CBS
- New (not yet exported)

Search Criteria

Enter export Date (mm/dd/yyyy)

Serial Number match (optional)

Receipt Nr (optional)

Export Nr (exclusive)

LR2000 User (defaults to login)

Responsible Area (Errors Only)

- User (U,X)
- Programmer (P,X)
- All (U,P,X)

[Printable Format \(legal/landscape\)](#)

[User Guide](#)

	Resend?	Export Nr	A/D	Serial Nr	Multi	Code	\$ Amount	Remarks	Receipt Nr	LR2000 User	#Msg	Resolved?	OK	Stat1	Area	CBS Msg 1	Stat2	Area	Msg 2	CBS 392 ID	392 \$ Amt	Action	Update Date	Resend	Resend Orig	Export Date
1	<input type="checkbox"/>	4177835	A	AMC361010	682		140.00	2014;\$140	2849106	PAULINEB	1	<input type="checkbox"/>		A		ACCPT				1957581	322140.00	8/14/2013 13:08				8/14/2013
2	<input type="checkbox"/>	4177836	A	AMC361011	682		140.00	2014;\$140	2849106	PAULINEB	1	<input type="checkbox"/>		A		ACCPT				1957581	322140.00	8/14/2013 13:08				8/14/2013
3	<input type="checkbox"/>	4177837	A	AMC361012	682		140.00	2014;\$140	2849106	PAULINEB	1	<input type="checkbox"/>		A		ACCPT				1957581	322140.00	8/14/2013 13:08				8/14/2013
4	<input type="checkbox"/>	4177838	A	AMC361013	682		140.00	2014;\$140	2849106	PAULINEB	1	<input type="checkbox"/>		A		ACCPT				1957581	322140.00	8/14/2013 13:08				8/14/2013
5	<input type="checkbox"/>	4177839	A	AMC361014	682		140.00	2014;\$140	2849106	PAULINEB	1	<input type="checkbox"/>		A		ACCPT				1957581	322140.00	8/14/2013 13:08				8/14/2013
6	<input type="checkbox"/>	4177840	A	AMC361015	682		140.00	2014;\$140	2849106	PAULINEB	1	<input type="checkbox"/>		A		ACCPT				1957581	322140.00	8/14/2013 13:08				8/14/2013
7	<input type="checkbox"/>	4177841	A	AMC361016	682		140.00	2014;\$140	2849106	PAULINEB	1	<input type="checkbox"/>		A		ACCPT				1957581	322140.00	8/14/2013 13:08				8/14/2013
8	<input type="checkbox"/>	4177842	A	AMC361017	682		140.00	2014;\$140	2849106	PAULINEB	1	<input type="checkbox"/>		A		ACCPT				1957581	322140.00	8/14/2013 13:08				8/14/2013
9	<input type="checkbox"/>	4177843	A	AMC361018	682		140.00	2014;\$140	2849106	PAULINEB	1	<input type="checkbox"/>		A		ACCPT				1957581	322140.00	8/14/2013 13:08				8/14/2013
10	<input type="checkbox"/>	4177844	A	AMC361019	682		140.00	2014;\$140	2849106	PAULINEB	1	<input type="checkbox"/>		A		ACCPT				1957581	322140.00	8/14/2013 13:08				8/14/2013
11	<input checked="" type="checkbox"/>	4177845	A	AMC361020	682		140.00	2014;\$140	2849106	PAULINEB	1	<input type="checkbox"/>		A		ACCPT				1957581	322140.00	8/14/2013 13:08				8/14/2013
12	<input checked="" type="checkbox"/>	4177846	A	AMC361021	682		140.00	2014;\$140	2849106	PAULINEB	1	<input type="checkbox"/>		A		ACCPT				1957581	322140.00	8/14/2013 13:08				8/14/2013
13	<input type="checkbox"/>	4177847	A	AMC361022	682		140.00	2014;\$140	2849106	PAULINEB	1	<input type="checkbox"/>		A		ACCPT				1957581	322140.00	8/14/2013 13:08				8/14/2013
14	<input type="checkbox"/>	4177848	A	AMC361023	682		140.00	2014;\$140	2849106	PAULINEB	1	<input type="checkbox"/>		A		ACCPT				1957581	322140.00	8/14/2013 13:08				8/14/2013
15	<input type="checkbox"/>	4177849	A	AMC361024	682		140.00	2014;\$140	2849106	PAULINEB	1	<input type="checkbox"/>		A		ACCPT				1957581	322140.00	8/14/2013 13:08				8/14/2013
16	<input type="checkbox"/>	4177850	A	AMC361025	682		140.00	2014;\$140	2849106	PAULINEB	1	<input type="checkbox"/>		A		ACCPT				1957581	322140.00	8/14/2013 13:08				8/14/2013
17	<input type="checkbox"/>	4177851	A	AMC361026	682		140.00	2014;\$140	2849106	PAULINEB	1	<input type="checkbox"/>		A		ACCPT				1957581	322140.00	8/14/2013 13:08				8/14/2013
18	<input type="checkbox"/>	4177852	A	AMC361027	682		140.00	2014;\$140	2849106	PAULINEB	1	<input type="checkbox"/>		A		ACCPT				1957581	322140.00	8/14/2013 13:08				8/14/2013
19	<input type="checkbox"/>	4177853	A	AMC361028	682		140.00	2014;\$140	2849106	PAULINEB	1	<input type="checkbox"/>		A		ACCPT				1957581	322140.00	8/14/2013 13:08				8/14/2013
20	<input type="checkbox"/>	4177854	A	AMC361029	682		140.00	2014;\$140	2849106	PAULINEB	1	<input type="checkbox"/>		A		ACCPT				1957581	322140.00	8/14/2013 13:08				8/14/2013

**DEPARTMENT OF THE INTERIOR
BUREAU OF LAND MANAGEMENT
MINING CLAIMS
(LIVE) Serial Register Page**

Run Date/Time: 08/14/2013 03:05 PM

Page 1 of 1

01 05-10-1872;017STAT0091;30USC26,28,34

Total Acres

Serial Number

Case Type 384101: LODE CLAIM

AMC359404

Claim Name: GLADIATOR NO.9

Lead File Number

Commodity :

AMC359395

Case Disposition: CLOSED

Required Maintenance Fee:

Name & Address

Int Rel

RESOLUTION COPPER MINING LLC

102 W MAGMA HEIGHTS DR, PO BOX 1944

SUPERIOR, AZ 85173-2523

CLAIMANT

Mer	Twp	Rng	Sec	Quadrant	District/Field Office	County
14	0010S	0130E	028	NW ,SW	LOWER SONORAN FO	PINAL
14	0010S	0130E	029	NE, SE	LOWER SONORAN FO	PINAL

Act Date	Code	Action	Action Remarks	Receipt Number
10/24/2003	403	LOCATION DATE		
01/08/2004	395	RECORDATION NOTICE RECD	\$25.00;1	809146
07/22/2010	682	MAINTENANCE FEE/\$140	2011	2175535
08/03/2009	682	MAINTENANCE FEE/\$140	2010	1969185
08/12/2008	582	MAINTENANCE FEE/\$125	2009	1759150
08/13/2007	582	MAINTENANCE FEE/\$125	2008	1542107
08/14/2006	582	MAINTENANCE FEE/\$125	2007	1333739
08/15/2005	582	MAINTENANCE FEE/\$125	2006	1128508
08/24/2004	582	MAINTENANCE FEE/\$125	2005	935863
01/08/2004	484	LOCATION YEAR / MAINTENANCE	2004	809146
03/11/2011	311	RELQ FILED (IN TOTAL)		
05/23/2005	669	LAND STATUS CHECKED		
08/24/2004	396	TRF OF INTEREST FILED	BHP COPPER INC	935863
01/08/2004	501	ACCT ADV IN LEAD FILE	AMC359395;	

Line Nr Remarks

NO WARRANTY IS MADE BY BLM
FOR USE OF THE DATA FOR
PURPOSES NOT INTENDED BY BLM

**DEPARTMENT OF THE INTERIOR
BUREAU OF LAND MANAGEMENT
MINING CLAIMS
(LIVE) Serial Register Page**

Run Date/Time: 09/16/2013 02:16 PM

Page 1 of 1

01 05-10-1872;017STAT0091;30USC26,28,34

Case Type 384101: LODE CLAIM

Claim Name: GLADIATOR NO. 9

Commodity :

Case Disposition: ACTIVE

Required Maintenance Fee: \$140.00

Total Acres

20.660

Serial Number

AMC406339

Lead File Number

AMC406339

RELOCATED CLAIM

Name & Address

RESOLUTION COPPER MINING LLC

102 W MAGMA HEIGHTS DR, PO BOX 1944

SUPERIOR, AZ 85173-2523

Int Rel

CLAIMANT

Mer Twp	Rng	Sec	Quadrant	District/Field Office	County
14	0010S	0130E 028	NW, SW	LOWER SONORAN FO	PINAL
14	0010S	0130E 029	NE, SE	LOWER SONORAN FO	PINAL

Act Date	Code	Action	Action Remarks	Receipt Number
03/03/2011	403	LOCATION DATE		
03/11/2011	395	RECORDATION NOTICE RECD	1	2308201
07/16/2012	682	MAINTENANCE FEE/\$140	2013;\$140	2609343
08/03/2011	682	MAINTENANCE FEE/\$140	2012	2395586
03/11/2011	484	LOCATION YEAR / MAINTENANCE	2011	2308201
06/27/2011	669	LAND STATUS CHECKED		
03/11/2011	501	ACCT ADV IN LEAD FILE	AMC406339;	

Line Nr Remarks

NO WARRANTY IS MADE BY BLM
FOR USE OF THE DATA FOR
PURPOSES NOT INTENDED BY BLM

Mass Add/Delete/Update Action Data

Starting Serial Number Ending Serial Number

406339

406339

ENTERED INTO COMPUTER

SEP 16 2013

fb

	Action Data:	
Action Code:	682	<input type="button" value="Lookup"/>
Action Remark:	2014	
Action Date:	08/07/2013	
Receipt Nr:	2849106	

[AMC406339] - [Lode] - 682 - 2014;\$140

=====
Total Amount Processed : \$140.00

	Update Action Data:	
Action Code:		<input type="button" value="Lookup"/>
Action Remark:		
Action Date:		
Receipt Nr:		

**DEPARTMENT OF THE INTERIOR
BUREAU OF LAND MANAGEMENT
MINING CLAIMS**

(LIVE) Serial Register Page

Run Date/Time: 09/16/2013 02:36 PM

Page 1 of 1

01 05-10-1872;017STAT0091;30USC26,28,34

Case Type 384101: LODE CLAIM

Claim Name: GLADIATOR NO. 9

Commodity :

Case Disposition: ACTIVE

Required Maintenance Fee: \$140.00

Total Acres

20.660

Serial Number

AMC406339

Lead File Number

AMC406339

Name & Address

Int Rel

RESOLUTION COPPER MINING LLC

102 W MAGMA HEIGHTS DR, PO BOX 1944

SUPERIOR, AZ 85173-2523

CLAIMANT

Mer Twp	Rng	Sec	Quadrant	District/Field Office	County
14	0010S	0130E	028 NW, SW	LOWER SONORAN FO	PINAL
14	0010S	0130E	029 NE, SE	LOWER SONORAN FO	PINAL

Act Date	Code	Action	Action Remarks	Receipt Number
03/03/2011	403	LOCATION DATE		
03/11/2011	395	RECORDATION NOTICE RECD	1	2308201
08/07/2013	682	MAINTENANCE FEE/\$140	2014;\$140 ✓	2849106 ✓
07/16/2012	682	MAINTENANCE FEE/\$140	2013;\$140	2609343
08/03/2011	682	MAINTENANCE FEE/\$140	2012	2395586
03/11/2011	484	LOCATION YEAR / MAINTENANCE	2011	2308201
06/27/2011	669	LAND STATUS CHECKED		
03/11/2011	501	ACCT ADV IN LEAD FILE	AMC406339;	

Line Nr Remarks

NO WARRANTY IS MADE BY BLM
FOR USE OF THE DATA FOR
PURPOSES NOT INTENDED BY BLM

Refund after verifying that the claims are closed by pulling the casefile - closure decision was sent.

Claim was Relocated on ^{Dmy} 3-11-11; the new AMC # is AMC 406339. PB

DEPARTMENT OF THE INTERIOR
BUREAU OF LAND MANAGEMENT
MINING CLAIMS

*Resolution
Copper*

MC Customer Information - With Serial No. and Claim Name
ACTIVE, CLOSED CLAIMS

Run Date: 08/19/2013 10:11 AM

Page 34 of 34

<u>Serial No.</u>	<u>Claim Name/Number</u>	<u>Lead Serial No.</u>	<u>Disposition</u>
AMC60362	ANNEX	AMC60069	ACTIVE
AMC60363	APEX	AMC60069	ACTIVE
AMC60364	BROKEN HILL NO 1	AMC60069	ACTIVE
AMC60365	COBRE VERDE NO 2	AMC60069	ACTIVE
AMC60366	COBRE VERDE NO 3	AMC60069	ACTIVE
AMC60367	COPPER BELL	AMC60069	ACTIVE
AMC60389	ILLINOIS	AMC60069	ACTIVE
AMC60390	INDIANA	AMC60069	ACTIVE
AMC60391	IOWA	AMC60069	ACTIVE
AMC60392	LEAD HILL	AMC60069	ACTIVE
AMC60394	SOUTH SYNDICATE NO 6	AMC60069	ACTIVE
AMC60395	SOUTH SYNDICATE NO 7	AMC60069	ACTIVE
AMC60396	SOUTH SYNDICATE NO 8	AMC60069	ACTIVE
AMC60397	SOUTH SYNDICATE NO 9	AMC60069	ACTIVE
AMC60398	SOUTH SYNDICATE NO10	AMC60069	ACTIVE
AMC60399	SOUTH SYNDICATE NO11	AMC60069	ACTIVE
AMC60400	SOUTH SYNDICATE NO12	AMC60069	ACTIVE
AMC60401	TOUCH NOT NO 2	AMC60069	ACTIVE
AMC60402	EXTENSION NO 1A	AMC60069	ACTIVE
AMC60403	EXTENSION NO 2	AMC60069	ACTIVE
AMC60404	EXTENSION NO 3	AMC60069	ACTIVE
AMC60405	EXTENSION NO 4	AMC60069	ACTIVE
AMC60406	EXTENSION NO 5	AMC60069	ACTIVE
AMC60407	EXTENSION NO 6	AMC60069	ACTIVE
AMC60408	EXTENSION NO 7	AMC60069	ACTIVE
AMC60409	EXTENSION NO 8	AMC60069	ACTIVE
AMC60433	EXTENSION NO 31	AMC60069	ACTIVE
AMC60434	EXTENSION NO 32	AMC60069	ACTIVE
AMC60435	EXTENSION NO 33	AMC60069	ACTIVE
AMC60436	EXTENSION NO 34	AMC60069	ACTIVE
AMC60437	EXTENSION NO 35	AMC60069	ACTIVE
AMC60438	EXTENSION NO 36	AMC60069	ACTIVE
AMC60439	EXTENSION NO 37	AMC60069	ACTIVE
AMC60440	EXTENSION NO 38	AMC60069	ACTIVE
AMC60441	EXTENSION NO 39	AMC60069	ACTIVE
AMC60442	EXTENSION NO 40	AMC60069	ACTIVE
AMC60443	EXTENSION NO 41	AMC60069	ACTIVE
AMC60452	OAK NO 45	AMC60069	ACTIVE
AMC60453	BROKEN HILL NO 2	AMC60069	ACTIVE

Number of ACTIVE cases: 1156

AMC355530	OAK NO 38A	AMC355529	CLOSED
AMC355531	OAK NO 39A	AMC355529	CLOSED
AMC355532	OAK NO 40A	AMC355529	CLOSED
AMC355533	OAK NO 41A	AMC355529	CLOSED
AMC359404	GLADIATOR NO.9	AMC359395	CLOSED
AMC362909	OLGA 7	AMC362903	CLOSED
AMC362910	OLGA 8	AMC362903	CLOSED
AMC362911	OLGA 9	AMC362903	CLOSED
AMC362912	OLGA 10	AMC362903	CLOSED
AMC46006	MARGARET # 326	AMC45684	CLOSED
AMC46009	MARGARET # 329	AMC45684	CLOSED
AMC46010	MARGARET # 330	AMC45684	CLOSED

Number of CLOSED cases: 12

*Apply M/Fee to
406339
SEP 16 2013 PB*

**DEPARTMENT OF THE INTERIOR
BUREAU OF LAND MANAGEMENT
MINING CLAIMS**

**MC Customer Information - With Serial No. and Claim Name
ACTIVE, CLOSED CLAIMS**

Run Date: 08/19/2013 10:11 AM

Page 14 of 34

<u>Serial No.</u>	<u>Claim Name/Number</u>	<u>Lead Serial No.</u>	<u>Disposition</u>
AMC424509	SMASHLEY 45	AMC424465	ACTIVE
AMC424510	SMASHLEY 46	AMC424465	ACTIVE
AMC424511	SMASHLEY 47	AMC424465	ACTIVE
AMC424512	SMASHLEY 48	AMC424465	ACTIVE
AMC424513	SMASHLEY 49	AMC424465	ACTIVE
AMC424514	SMASHLEY 50	AMC424465	ACTIVE
AMC424515	SMASHLEY 51	AMC424465	ACTIVE
AMC424516	SMASHLEY 52	AMC424465	ACTIVE
AMC424517	SMASHLEY 53	AMC424465	ACTIVE
AMC424518	SMASHLEY 54	AMC424465	ACTIVE
AMC424519	SMASHLEY 55	AMC424465	ACTIVE
AMC424520	SMASHLEY 56	AMC424465	ACTIVE
AMC424521	SMASHLEY 57	AMC424465	ACTIVE
AMC424522	SMASHLEY 58	AMC424465	ACTIVE
AMC424523	SMASHLEY 59	AMC424465	ACTIVE
AMC424524	SMASHLEY 60	AMC424465	ACTIVE
AMC424525	SMASHLEY 61	AMC424465	ACTIVE
AMC424526	SMASHLEY 62	AMC424465	ACTIVE
AMC424527	SMASHLEY 63	AMC424465	ACTIVE
AMC424528	SMASHLEY 64	AMC424465	ACTIVE
AMC424529	SMASHLEY 65	AMC424465	ACTIVE
AMC424530	SMASHLEY 66	AMC424465	ACTIVE
AMC424531	SMASHLEY 67	AMC424465	ACTIVE
AMC424532	SMASHLEY 68	AMC424465	ACTIVE
AMC424533	SMASHLEY 69	AMC424465	ACTIVE
AMC424534	SMASHLEY 70	AMC424465	ACTIVE
AMC424535	SMASHLEY 71	AMC424465	ACTIVE
AMC424536	SMASHLEY 72	AMC424465	ACTIVE
AMC424537	SMASHLEY 73	AMC424465	ACTIVE
AMC424538	SMASHLEY 74	AMC424465	ACTIVE
AMC424539	SMASHLEY 75	AMC424465	ACTIVE
AMC424540	SMASHLEY 76	AMC424465	ACTIVE
AMC424541	SMASHLEY 77	AMC424465	ACTIVE
AMC424542	SMASHLEY 78	AMC424465	ACTIVE
AMC424543	SMASHLEY 79	AMC424465	ACTIVE
AMC424544	SMASHLEY 80	AMC424465	ACTIVE
AMC424545	SMASHLEY 81	AMC424465	ACTIVE
AMC424546	SMASHLEY 82	AMC424465	ACTIVE
AMC424547	SMASHLEY 83	AMC424465	ACTIVE
AMC424548	SMASHLEY 84	AMC424465	ACTIVE
AMC424549	SMASHLEY 85	AMC424465	ACTIVE
AMC424550	SMASHLEY 86	AMC424465	ACTIVE
AMC424551	SMASHLEY 87	AMC424465	ACTIVE
AMC424552	SMASHLEY 88	AMC424465	ACTIVE
AMC424553	SMASHLEY 89	AMC424465	ACTIVE
AMC424554	SMASHLEY 90	AMC424465	ACTIVE
AMC424555	SMASHLEY 91	AMC424465	ACTIVE

Number of ACTIVE cases: 806

AMC315169	KAY 153	AMC315168	CLOSED
AMC46919	DACITE #1	AMC46919	CLOSED
AMC46920	DACITE #2	AMC46919	CLOSED
AMC46921	DACITE #3	AMC46919	CLOSED
AMC46922	DACITE #4	AMC46919	CLOSED
AMC46923	DACITE #5	AMC46919	CLOSED
AMC46924	DACITE #6	AMC46919	CLOSED
AMC47104	KAY NO 139	AMC46919	CLOSED
AMC47109	KAY NO 144	AMC46919	CLOSED
AMC47119	KAY NO 154	AMC46919	CLOSED

Number of CLOSED cases: 10

**NO WARRANTY IS MADE BY BLM FOR USE OF THE DATA
FOR PURPOSES NOT INTENDED BY BLM.**

Ame 377139
401833
420864

AUG 2, 2013
United States Department of Interior
Bureau of Land Management
Records Section
One North Central Avenue
Suite 800
Phoenix, Arizona 85011

NO. OF CLAIMS 291 ✓
AMOUNT 40740
RECEIPT NO. 2849106
INIT. SC
** BLM-ASO**


NOTICE OF INTENT TO HOLD AND ANNUAL CLAIM MAINTENANCE FEES for 2013/2014, By INTEGRITY LAND AND CATTLE LLC.

To Whom It May Concern:

The Final Rule as published in the Federal Register implements provisions of the Interior Department and related agencies, Appropriations Act of 1993 (the "Act") that requires an annual rental fee of \$140.00 (from \$100.00 in 2003 and prior) for each unpatented mining claim and site located and held under the General Mining Law of 1872.

This will serve as notice that **INTEGRITY Land and Cattle LLC.**, whose address for purposes of this filing is, **P.O. Box 1944, Superior, Arizona 85273** intends to hold the mining claims and /or mill sites described in Exhibit A attached hereto for the assessment years **2013/2014**, by payment of the annual claim maintenance fee of \$140.00 per claim or site. Payment of **\$40,740.00** is made herewith for such assessment year for each of the claims and sites. The name, BLM serial number, book and page or index number of recording of the location notice is official records of Pinal County, Arizona, of which are set forth in Exhibit A attached hereto and by this reference incorporated herein.

Sincerely,


Sterling Hundley
Financial Operations Officer
Integrity Land and Cattle LLC

ENTERED INTO COMPUTER
AUG 14 2013 RB

PHOENIX, ARIZONA
2013 AUG - 7 A 9:25
RECEIVED
BLM AZ STATE OFFICE

**INTEGRITY LAND AND CATTLE LLC
 NOTICE OF "INTENT TO HOLD"
 THE FOREGOING UNPATENTED MINING CLAIMS FOR 2013/2014**

Name of Claim	Book	Page	G&SRB&M; Section	Township	Range	AMC	
Wiley Bill #1	2007	8407	NE1/4 Section 13	1 S	13 E	377139	1
Wiley Bill #2	2007	8408	SW1/4 Section 13	1 S	13 E	377140	2
Wiley Bill #3	2007	8409	SW1/4 Section 13	1 S	13 E	377141	3
Wiley Bill #4	2007	8410	SE1/4 Section 13	1 S	13 E	377142	4
Wiley Bill #5	2007	8411	SE1/4 Section 13	1 S	13 E	377143	5
Wiley Bill #6	2007	8412	SE1/4 Section 13	1 S	13 E	377144	6
Wiley Bill #7	2007	8413	SE1/4 Section 13	1 S	13 E	377145	7
Wiley Bill #8	2007	8414	SE1/4 & NE1/4 Section 13	1 S	13 E	377146	8
Wiley Bill #9	2007	8415	NE1/4 Section 13	1 S	13 E	377147	9
Wiley Bill #10	2007	8416	NE1/4 Section 13	1 S	13 E	377148	10
Wiley Bill #11	2007	8417	SE1/4 Section 13	1 S	13 E	377149	11
Wiley Bill #12	2007	8418	NE1/4 & SE1/4 Section 13	1 S	13 E	377150	12
Wiley Bill #13	2007	8419	SW1/4 Sectin 18	1 S	14 E	377151	13
Wiley Bill #14	2007	8420	NW1/4 & SW1/4 Section18	1 S	14 E	377152	14
Wiley Bill #15	2007	8421	SW1/4 Section 18	1 S	14 E	377153	15
Wiley Bill #16	2007	8422	NW1/4 & SW1/4 Section18	1 S	14 E	377154	16
Wiley Bill #17	2007	8423	SW1/4 Section18	1 S	14 E	377155	17
Wiley Bill #18	2007	8424	NW1/4 & SW1/4 Section18	1 S	14 E	377156	18
Wiley Bill #19	2007	8425	NW1/4 & SW1/4 Section18	1 S	14 E	377157	19
Wiley Bill #21	2007	8426	NW1/4 Section 18	1 S	14 E	377158	20
Wiley Bill #22	2007	8427	NW1/4 Section 18	1 S	14 E	377159	21
Wiley Bill #23	2007	8428	NW1/4 Section 18	1 S	14 E	377160	22
Wiley Bill #24	2007	8429	NW1/4 Section 18	1 S	14 E	377161	23
Wiley Bill #25	2007	8430	SW1/4 Section 7	1 S	14 E	377162	24
Wiley Bill #26	2007	8431	SE1/4 Section 7	1 S	14 E	377163	25
Wiley Bill #27	2007	8432	SW1/4 Section 7	1 S	14 E	377164	26
Wiley Bill #28	2007	1030	SW1/4 Section 18	1 S	14 E	377165	27
Wiley Bill #29	2007	1031	NE1/4 Section 18	1 S	14 E	377166	28
Wiley Bill #30	2007	1032	SE1/4 Section 7	1 S	14 E	377167	29
Wiley Bill #31	2007	1033	SE1/4 Section 7	1 S	14 E	377168	30
Wiley Bill #32	2007	1034	SE1/4 Section 7	1 S	14 E	377169	31
Wiley Bill #33	2007	1035	SE1/4 Section 7	1 S	14 E	377170	32
Wiley Bill #34	2007	1036	SE1/4 Section 7	1 S	14 E	377171	33
Wiley Bill #35	2007	1037	SE1/4 Section 7	1 S	14 E	377172	34
Wiley Bill #36	2007	1038	SE1/4 Section 7	1 S	14 E	377173	35
Wiley Bill #37	2007	1039	SE1/4 Section 7	1 S	14 E	377174	36
Wiley Bill #38	2007	1040	SE1/4 Section 7	1 S	14 E	377175	37
Wiley Bill #39	2007	1041	NE1/4 Section 7	1 S	14 E	377176	38
Wiley Bill #40	2007	1042	NE1/4 Section 7	1 S	14 E	377177	39
Wiley Bill #41	2007	1043	NE1/4 Section 7	1 S	14 E	377178	40
Wiley Bill #42	2007	1044	NE1/4 Section 7	1 S	14 E	377179	41

PHOENIX, ARIZONA

2013 AUG - 7 A 9: 25

RECEIVED
 BLM AZ STATE OFFICE

Wiley Bill #43	2007	1045	NE1/4 Section 7	1 S	14 E	377180	42
Wiley Bill #44	2007	1046	NE1/4 Section 7	1 S	14 E	377181	43
Wiley Bill #45	2007	1047	NE1/4 Section 7	1 S	14 E	377182	44
Wiley Bill #46	2007	1048	NE1/4 Section 7	1 S	14 E	377183	45
Wiley Bill #47	2007	1049	SW1/4 Section 8	1 S	14 E	377184	46
Wiley Bill #48	2007	1050	SW1/4 Section 8	1 S	14 E	377185	47
Wiley Bill #49	2007	1051	SW1/4 Section 8	1 S	14 E	377186	48
Wiley Bill #50	2007	1052	SW1/4 Section 8	1 S	14 E	377187	49
Wiley Bill #51	2007	1053	SW1/4 Section 8	1 S	14 E	377188	50
Wiley Bill #52	2007	1054	NW1/4 Section 8	1 S	14 E	377189	51
Wiley Bill #53	2007	1055	NW1/4 Section 8	1 S	14 E	377190	52
Wiley Bill #54	2007	1056	NW1/4 Section 8	1 S	14 E	377191	53
Wiley Bill #55	2007	1057	NW1/4 Section 8	1 S	14 E	377192	54
Wiley Bill #56	2007	1058	NW1/4 Section 8	1 S	14 E	377193	55
Wiley Bill #57	2007	1059	NW1/4 Section 8	1 S	14 E	377194	56
Wiley Bill #58	2007	1060	NW1/4 Section 8	1 S	14 E	377195	57
Wiley Bill #59	2007	1061	NW1/4 Section 8	1 S	14 E	377196	58
Wiley Bill #60	2007	1062	SW1/4 Section 5	1 S	14 E	377197	59
Wiley Bill #61	2007	1063	SW1/4 Section 5	1 S	14 E	377198	60
Wiley Bill #62	2007	1064	SW1/4 Section 5	1 S	14 E	377199	61
Wiley Bill #63	2007	1065	SW1/4 Section 5	1 S	14 E	377200	62
Wiley Bill #64	2007	1066	SW1/4 Section 5	1 S	14 E	377201	63
Wiley Bill #65	2007	1067	SW1/4 Section 5	1 S	14 E	377202	64
Wiley Bill #66	2007	1068	SW1/4 Section 5	1 S	14 E	377203	65
Wiley Bill #67	2007	1069	SE1/4 Section 5	1 S	14 E	377204	66
Wiley Bill #68	2007	1070	SE1/4 Section 5	1 S	14 E	377205	67
Wiley Bill #69	2007	1071	SE1/4 Section 5	1 S	14 E	377206	68
Wiley Bill #70	2007	1072	SE1/4 Section 5	1 S	14 E	377207	69
Wiley Bill #71	2007	1073	SE1/4 Section 5	1 S	14 E	377208	70
Wiley Bill #72	2007	8433	SE1/4 Section 13	1 S	13 E	377209	71
Wiley Bill #74	2007	1074	SE1/4 Section 32	1 N	14 E	377210	72
Wiley Bill #75	2007	1075	SE1/4 Section 32	1 N	14 E	377211	73
Wiley Bill #76	2007	1076	SE1/4 Section 32	1 N	14 E	377212	74
Wiley Bill #77	2007	1077	NE1/4 Section 32	1 N	14 E	377213	75
Wiley Bill #78	2007	1078	NE1/4 Section 32	1 N	14 E	377214	76
Wiley Bill #79	2007	1079	NE1/4 Section 32	1 N	14 E	377215	77
Wiley Bill #80	2007	1080	SW1/4 Section 28	1 N	14 E	377216	78
Wiley Bill #81	2007	1081	SW1/4 Section 28	1 N	14 E	377217	79
Wiley Bill #82	2007	1082	SW1/4 Section 28	1 N	14 E	377218	80
Wiley Bill #83	2007	1083	SW1/4 Section 28	1 N	14 E	377219	81
Wiley Bill #84	2007	1084	SW1/4 Section 28	1 N	14 E	377220	82
Wiley Bill #85	2007	1085	SW1/4 Section 28	1 N	14 E	377221	83
Wiley Bill #86	2007	1086	SW1/4 Section 28	1 N	14 E	377222	84
Westerly #1	2010	77284	NE 1/4 Section 19	2 S	11 E	401833	85
Westerly #2	2010	77285	NE 1/4 Section 19	2 S	11 E	401834	86
Westerly #3	2010	77286	NE 1/4 Section 19	2 S	11 E	401835	87
Westerly #4	2010	77287	NE 1/4 Section 19	2 S	11 E	401836	88
Westerly #5	2010	77288	NW 1/4 Section 19	2 S	11 E	401837	89
Westerly #6	2010	77289	NW 1/4 Section 19	2 S	11 E	401838	90
Westerly #7	2010	77290	NW 1/4 Section 19	2 S	11 E	401839	91
Westerly #8	2010	77291	NW 1/4 Section 19	2 S	11 E	401840	92
Westerly #9	2010	77292	NW 1/4 Section 19	2 S	11 E	401841	93
Westerly #10	2010	77293	NW 1/4 Section 19	2 S	11 E	401842	94
Westerly #11	2010	77294	NW 1/4 Section 19	2 S	11 E	401843	95
Westerly #12	2010	77295	NW 1/4 Section 19	2 S	11 E	401844	96
Westerly #13	2010	77296	NW 1/4 Section 19	2 S	11 E	401845	97
Westerly #14	2010	77297	NW 1/4 Section 19	2 S	11 E	401846	98

Westerly #15	2010	77298	NE 1/4 Section 19	2 S	11 E	401847	99
Westerly #16	2010	77299	NE 1/4 Section 19	2 S	11 E	401848	100
Westerly #17	2010	77300	NE 1/4 Section 19	2 S	11 E	401849	101
Westerly #18	2010	77301	NE 1/4 Section 19	2 S	11 E	401850	102
Westerly #19	2010	77302	SE 1/4 Section 19	2 S	11 E	401851	103
Westerly #20	2010	77303	SE 1/4 Section 19	2 S	11 E	401852	104
Westerly #21	2010	77304	SE 1/4 Section 19	2 S	11 E	401853	105
Westerly #22	2010	77305	SE 1/4 Section 19	2 S	11 E	401854	106
Westerly #23	2010	77306	SW 1/4 Section 19	2 S	11 E	401855	107
Westerly #24	2010	77307	SW 1/4 Section 19	2 S	11 E	401856	108
Westerly #25	2010	77308	SW 1/4 Section 19	2 S	11 E	401857	109
Westerly #26	2010	77309	SW 1/4 Section 19	2 S	11 E	401858	110
Westerly #27	2010	77310	SW 1/4 Section 19	2 S	11 E	401859	111
Westerly #28	2010	77311	SW 1/4 Section 19	2 S	11 E	401860	112
Westerly #29	2010	77312	SW 1/4 Section 19	2 S	11 E	401861	113
Westerly #30	2010	77313	SW 1/4 Section 19	2 S	11 E	401862	114
Westerly #31	2010	77314	SW 1/4 Section 19	2 S	11 E	401863	115
Westerly #32	2010	77315	SW 1/4 Section 19	2 S	11 E	401864	116
Westerly #33	2010	77316	SE 1/4 Section 19	2 S	11 E	401865	117
Westerly #34	2010	77317	SE 1/4 Section 19	2 S	11 E	401866	118
Westerly #35	2010	77318	SE 1/4 Section 19	2 S	11 E	401867	119
Westerly #36	2010	77319	SE 1/4 Section 19	2 S	11 E	401868	120
Westerly #37	2010	77320	NW 1/4 Section 29	2 S	11 E	401869	121
Westerly #38	2010	77321	NW 1/4 Section 29	2 S	11 E	401870	122
Westerly #39	2010	77322	NW 1/4 Section 29	2 S	11 E	401871	123
Westerly #40	2010	77323	NW 1/4 Section 29	2 S	11 E	401872	124
Westerly #41	2010	77324	NW 1/4 Section 29	2 S	11 E	401873	125
Westerly #42	2010	77325	NE 1/4 Section 29	2 S	11 E	401874	126
Westerly #43	2010	77326	NE 1/4 Section 29	2 S	11 E	401875	127
Westerly #44	2010	77327	NE 1/4 Section 29	2 S	11 E	401876	128
Westerly #45	2010	77328	NE 1/4 Section 29	2 S	11 E	401877	129
Westerly #46	2010	77329	NE 1/4 Section 29	2 S	11 E	401878	130
Westerly #47	2010	77330	NE 1/4 Section 29	2 S	11 E	401879	131
Westerly #48	2010	77331	NE 1/4 Section 29	2 S	11 E	401880	132
Westerly #49	2010	77332	NE 1/4 Section 29	2 S	11 E	401881	133
Westerly #50	2010	77333	NE 1/4 Section 29	2 S	11 E	401882	134
Westerly #51	2010	77334	NW 1/4 Section 29	2 S	11 E	401883	135
Westerly #52	2010	77335	NW 1/4 Section 29	2 S	11 E	401884	136
Westerly #53	2010	77336	NW 1/4 Section 29	2 S	11 E	401885	137
Westerly #54	2010	77337	NW 1/4 Section 29	2 S	11 E	401886	138
Westerly #55	2010	77338	NE 1/4 Section 30	2 S	11 E	401887	139
Westerly #56	2010	77339	NE 1/4 Section 30	2 S	11 E	401888	140
Westerly #57	2010	77340	NE 1/4 Section 30	2 S	11 E	401889	141
Westerly #58	2010	77341	NE 1/4 Section 30	2 S	11 E	401890	142
Westerly #59	2010	77342	NW 1/4 Section 30	2 S	11 E	401891	143
Westerly #60	2010	77343	NW 1/4 Section 30	2 S	11 E	401892	144
Westerly #61	2010	77344	NW 1/4 Section 30	2 S	11 E	401893	145
Westerly #62	2010	77345	NW 1/4 Section 30	2 S	11 E	401894	146
Westerly #63	2010	77346	NW 1/4 Section 30	2 S	11 E	401895	147
Westerly #64	2010	77347	SW 1/4 Section 30	2 S	11 E	401896	148
Westerly #65	2010	77348	SW 1/4 Section 30	2 S	11 E	401897	149
Westerly #66	2010	77349	SW 1/4 Section 30	2 S	11 E	401898	150
Westerly #67	2010	77350	SW 1/4 Section 30	2 S	11 E	401899	151
Westerly #68	2010	77351	SW 1/4 Section 30	2 S	11 E	401900	152
Westerly #69	2010	77352	SE 1/4 Section 30	2 S	11 E	401901	153
Westerly #70	2010	77353	SE 1/4 Section 30	2 S	11 E	401902	154
Westerly #71	2010	77354	SE 1/4 Section 30	2 S	11 E	401903	155

Westerly #72	2010	77355	SE 1/4 Section 30	2 S	11 E	401904	156
Westerly #73	2010	77356	SW 1/4 Section 29	2 S	11 E	401905	157
Westerly #74	2010	77357	SW 1/4 Section 29	2 S	11 E	401906	158
Westerly #75	2010	77358	SW 1/4 Section 29	2 S	11 E	401907	159
Westerly #76	2010	77359	SW 1/4 Section 29	2 S	11 E	401908	160
Westerly #77	2010	77360	SW 1/4 Section 29	2 S	11 E	401909	161
Westerly #78	2010	77361	SE 1/4 Section 29	2 S	11 E	401910	162
Westerly #79	2010	77362	SE 1/4 Section 29	2 S	11 E	401911	163
Westerly #80	2010	77363	SE 1/4 Section 29	2 S	11 E	401912	164
Westerly #81	2010	77364	SE 1/4 Section 29	2 S	11 E	401913	165
Westerly #82	2010	77365	SE 1/4 Section 29	2 S	11 E	401914	166
Westerly #83	2010	77366	SE 1/4 Section 29	2 S	11 E	401915	167
Westerly #84	2010	77367	SE 1/4 Section 29	2 S	11 E	401916	168
Westerly #85	2010	77368	SE 1/4 Section 29	2 S	11 E	401917	169
Westerly #86	2010	77369	SE 1/4 Section 29	2 S	11 E	401918	170
Westerly #87	2010	77370	SW 1/4 Section 29	2 S	11 E	401919	171
Westerly #88	2010	77371	SW 1/4 Section 29	2 S	11 E	401920	172
Westerly #89	2010	77372	SW 1/4 Section 29	2 S	11 E	401921	173
Westerly #90	2010	77373	SW 1/4 Section 29	2 S	11 E	401922	174
Westerly #91	2010	77374	SE 1/4 Section 29	2 S	11 E	401923	175
Westerly #92	2010	77375	SE 1/4 Section 30	2 S	11 E	401924	176
Westerly #93	2010	77376	SE 1/4 Section 30	2 S	11 E	401925	177
Westerly #94	2010	77377	SE 1/4 Section 30	2 S	11 E	401926	178
Westerly #95	2010	77378	SE 1/4 Section 30	2 S	11 E	401927	179
Westerly #96	2010	77379	SW 1/4 Section 30	2 S	11 E	401928	180
Westerly #97	2010	77380	SW 1/4 Section 30	2 S	11 E	401929	181
Westerly #98	2010	77381	SW 1/4 Section 30	2 S	11 E	401930	182
Westerly #99	2010	77382	SW 1/4 Section 30	2 S	11 E	401931	183
Westerly #100	2010	77383	NW 1/4 Section 31	2 S	11 E	401932	184
Westerly #101	2010	77384	NW 1/4 Section 31	2 S	11 E	401933	185
Westerly #102	2010	77385	NW 1/4 Section 31	2 S	11 E	401934	186
Westerly #103	2010	77386	NW 1/4 Section 31	2 S	11 E	401935	187
Westerly #104	2010	77387	NW 1/4 Section 31	2 S	11 E	401936	188
Westerly #105	2010	77388	NE 1/4 Section 31	2 S	11 E	401937	189
Westerly #106	2010	77389	NE 1/4 Section 31	2 S	11 E	401938	190
Westerly #107	2010	77390	NE 1/4 Section 31	2 S	11 E	401939	191
Westerly #108	2010	77391	NE 1/4 Section 31	2 S	11 E	401940	192
Westerly #109	2010	77392	NE 1/4 Section 31	2 S	11 E	401941	193
Westerly #110	2010	77393	NE 1/4 Section 31	2 S	11 E	401942	194
Westerly #111	2010	77394	NE 1/4 Section 31	2 S	11 E	401943	195
Westerly #112	2010	77395	NE 1/4 Section 31	2 S	11 E	401944	196
Westerly #113	2010	77396	NW 1/4 Section 31	2 S	11 E	401945	197
Westerly #114	2010	77397	NW 1/4 Section 31	2 S	11 E	401946	198
Westerly #115	2010	77398	NW 1/4 Section 31	2 S	11 E	401947	199
Westerly #116	2010	77399	NW 1/4 Section 31	2 S	11 E	401948	200
Westerly #117	2010	77400	NW 1/4 Section 31	2 S	11 E	401949	201
Westerly #118	2010	77401	SW 1/4 Section 31	2 S	11 E	401950	202
Westerly #119	2010	77402	SW 1/4 Section 31	2 S	11 E	401951	203
Westerly #120	2010	77403	SW 1/4 Section 31	2 S	11 E	401952	204
Westerly #121	2010	77404	SW 1/4 Section 31	2 S	11 E	401953	205
Westerly #122	2010	77405	SW 1/4 Section 31	2 S	11 E	401954	206
Westerly #123	2010	77406	SE 1/4 Section 31	2 S	11 E	401955	207
Westerly #124	2010	77407	SE 1/4 Section 31	2 S	11 E	401956	208
Westerly #125	2010	77408	SE 1/4 Section 31	2 S	11 E	401957	209
Westerly #126	2010	77409	SE 1/4 Section 31	2 S	11 E	401958	210
Westerly #127	2010	77410	SE 1/4 Section 31	2 S	11 E	401959	211
Westerly #128	2010	77411	SE 1/4 Section 31	2 S	11 E	401960	212

Westerly #129	2010	77412	SE 1/4 Section 31	2 S	11 E	401961	213
Westerly #130	2010	77413	SE 1/4 Section 31	2 S	11 E	401962	214
Westerly #131	2010	77414	SW 1/4 Section 31	2 S	11 E	401963	215
Westerly #132	2010	77415	SW 1/4 Section 31	2 S	11 E	401964	216
Westerly #133	2010	77416	SW 1/4 Section 31	2 S	11 E	401965	217
Westerly #134	2010	77417	SW 1/4 Section 31	2 S	11 E	401966	218
Westerly #135	2010	77418	SW 1/4 Section 31	2 S	11 E	401967	219
Westerly #172	2013	9797	Section 5	3S	11E	420996	220
Westerly #173	2013	9798	Section 5	3S	11E	420997	221
Westerly #174	2013	9799	Section 5	3S	11E	420998	222
Westerly #175	2013	9800	Section 5	3S	11E	420999	223
Westerly #176	2013	9801	Section 5	3S	11E	421000	224
Westerly #177	2013	9802	Section 32	3S	11E	421001	225
Westerly #178	2013	9803	Section 32	3S	11E	421002	226
Westerly #179	2013	9804	Section 32	3S	11E	421003	227
Westerly #180	2013	9805	Section 32	3S	11E	421004	228
Westerly #181	2013	9806	Section 31	3S	11E	421005	229
Westerly #182	2013	9807	Section 31	3S	11E	421006	230
Westerly #183	2013	9808	Section 31	3S	11E	421007	231
Westerly #184	2013	9809	Section 31	3S	11E	421008	232
Westerly #185	2013	9810	Section 31	3S	11E	421009	233
Westerly #186	2013	9811	Section 31	3S	11E	421010	234
Westerly #187	2013	9812	Section 31	3S	11E	421011	235
Westerly #188	2013	9813	Section 31	3S	11E	421012	236
Westerly #189	2013	9814	Section 31	3S	11E	421013	237
Westerly #190	2013	9815	Section 6	3S	11E	421014	238
Westerly #191	2013	9816	Section 6	3S	11E	421015	239
Westerly #192	2013	9817	Section 6	3S	11E	421016	240
Westerly #193	2013	9818	Section 6	3S	11E	421017	241
Westerly #194	2013	9819	Section 6	3S	11E	421018	242
Westerly #195	2013	9820	Section 6	3S	11E	421019	243
Westerly #196	2013	9821	Section 6	3S	11E	421020	244
Westerly #197	2013	9822	Section 6	3S	11E	421021	245
Westerly #198	2013	9823	Section 6	3S	11E	421022	246
Westerly #199	2013	9824	Section 5	3S	11E	421023	247
Westerly #200	2013	9825	Section 5	3S	11E	421024	248
Westerly #201	2013	9826	Section 5	3S	11E	421025	249
Westerly #202	2013	9827	Section 5	3S	11E	421026	250
Westerly #203	2013	9828	Section 5	3S	11E	421027	251
Westerly #204	2013	9829	Section 5	3S	11E	421028	252
Westerly #205	2013	9830	Section 5	3S	11E	421029	253
Westerly #206	2013	9831	Section 5	3S	11E	421030	254
Westerly #207	2013	9832	Section 5	3S	11E	421031	255
Westerly #208	2013	9833	Section 5	3S	11E	421032	256
Westerly #209	2013	9834	Section 5	3S	11E	421033	257
Westerly #210	2013	9835	Section 5	3S	11E	421034	258
Westerly #211	2013	9836	Section 5	3S	11E	421035	259
Westerly #212	2013	9837	Section 5	3S	11E	421036	260
Westerly #213	2013	9838	Section 5	3S	11E	421037	261
Westerly #214	2013	9839	Section 5	3S	11E	421038	262
Westerly #215	2013	9840	Section 5	3S	11E	421039	263
Westerly #216	2013	9841	Section 5	3S	11E	421040	264
Westerly #217	2013	9842	Section 6	3S	11E	421041	265
Westerly #218	2013	9843	Section 6	3S	11E	421042	266
Westerly #219	2013	9844	Section 6	3S	11E	421043	267
Westerly #220	2013	9845	Section 6	3S	11E	421044	268
Westerly #221	2013	9846	Section 6	3S	11E	421045	269

Westerly #222	2013	9847	Section 6	3S	11E	421046	270
Westerly #223	2013	9848	Section 6	3S	11E	421047	271
Westerly #224	2013	9849	Section 6	3S	11E	421048	272
Westerly #225	2013	9850	Section 6	3S	11E	421049	273
Westerly #226	2013	9851	Section 7	3S	11E	421050	274
Westerly #227	2013	9852	Section 7	3S	11E	421051	275
Westerly #228	2013	9853	Section 7	3S	11E	421052	276
Westerly #229	2013	9854	Section 7	3S	11E	421053	277
Westerly #230	2013	9855	Section 7	3S	11E	421054	278
Westerly #231	2013	9856	Section 7	3S	11E	421055	279
Westerly #232	2013	9857	Section 6	3S	11E	421056	280
Westerly #233	2013	9858	Section 6	3S	11E	421057	281
Westerly #234	2013	9859	Section 6	3S	11E	421058	282
Westerly #235	2013	9860	Section 5	3S	11E	421059	283
Westerly #236	2013	9861	Section 5	3S	11E	421060	284
Westerly #237	2013	9862	Section 5	3S	11E	421061	285
Westerly #238	2013	9863	Section 5	3S	11E	421062	286
Westerly #239	2013	9864	Section 5	3S	11E	421063	287
Westerly #240	2013	9865	Section 5	3S	11E	421064	288
Westerly #241	2013	9866	Section 5	3S	11E	421065	289
Westerly #242	2013	9867	Section 5	3S	11E	421066	290
Westerly #243	2013	9868	Section 5	3S	11E	421067	291

Total claims on this
list 291

PHOENIX, ARIZONA

2013 AUG - 7 A 9 26

RECEIVED
FIELD OFFICE

United States Department of the Interior
Bureau of Land Management
 LANDS/RECREATION & PLANNING
 ONE N CENTRAL AVE
 PHOENIX, AZ 85004 -2203
 Phone: 602-417-9200

Receipt

No: 2849106

Transaction #: 2934815		ENTERED INTO COMPUTER
Date of Transaction: 08/07/2013		
CUSTOMER:		
RESOLUTION COPPER MINING 4700 DAYBREAK VIEW PKWY SOUTH JORDAN, UT 84095-5120 US		ENTERED INTO COMPUTER AUG 14 2013 <i>ps</i>

LINE #	QTY	DESCRIPTION	REMARKS	UNIT PRICE	TOTAL
1	1.00	LOCATABLE MINERALS / MINING CLAIMS- NOT NEW-UNADJUD, ONE AUTH NO. ONLY / MINING CLAIM MONEY RECEIVED CASES: AMC60069/\$322140.00	MAINT (2301) 2014	- n/a -	322140.00
TOTAL:					\$322,140.00

PAYMENT INFORMATION			
1	AMOUNT:	322140.00	POSTMARKED: N/A
	TYPE:	CHECK	RECEIVED: 08/07/2013
	CHECK NO:	80000330	
	NAME:	RESOLUTION COPPER MINING 4700 DAYBREAK VIEW PKWY SOUTH JORDAN UT 84095-5120 US	

REMARKS

This receipt was generated by the automated BLM Collections and Billing System and is a paper representation of a portion of the official electronic record contained therein.

Lead #
AMC 377139 377139 - 222
401833 401833 - 967
420864 420996 - 421067
298 Leads = 140 each
\$40,740

**DEPARTMENT OF THE INTERIOR
BUREAU OF LAND MANAGEMENT
MINING CLAIMS
(MASS) Serial Register Page**

RunDate/Time:02/26/13 06:01 AM

Page: 134 of 204

01 05-10-1872;017STAT0091;30USC26,28,34
Case Type 384101: LODE CLAIM
Commodity:
Claim Name: WESTERLY 173
Case Disposition: ACTIVE
Required Maintenance Fee: \$140.00

Total Acres
20.660

Serial Number
AMC420997
Lead File Number
AMC420864

Name & Address	Int. Rel
INTEGRITY LAND AND CATTLE CO 102 W MAGMA HEIGHTS DR, PO BOX 1944 SUPERIOR, AZ 85173-2523	CLAIMANT

County/State	District
PINAL County, AZ	GILA DO

Mer Twp	Rng	Sec	Subdivision
14	0020S	0110E 032	SE
14	0030S	0110E 005	NE

Act Date	Code	Action Text	Action Remarks	Receipt Number
12/17/2012	403	LOCATION DATE		
02/04/2013	395	RECORDATION NOTICE RECD	1	2733714
02/04/2013	484	LOCATION YEAR / MAINTENAN	2013;\$140	2733714
02/04/2013	501	ACCT ADV IN LEAD FILE	AMC420864-AMC421067;	

Line Nr	Remarks
---------	---------

Incomplete location date.

**DEPARTMENT OF THE INTERIOR
BUREAU OF LAND MANAGEMENT
MINING CLAIMS
(MASS) Serial Register Page**

RunDate/Time:02/26/13 06:01 AM

Page: 133 of 204

01 05-10-1872;017STAT0091;30USC26,28,34
Case Type 384101: LODE CLAIM
Commodity:
Claim Name: WESTERLY 172
Case Disposition: ACTIVE
Required Maintenance Fee: \$140.00

Total Acres
20.660

Serial Number
AMC420996
Lead File Number
AMC420864

Name & Address	Int Rel
INTEGRITY LAND AND CATTLE CO 102 W MAGMA HEIGHTS DR, PO SUPERIOR, AZ 85173-2523 BOX 1944	CLAIMANT

County/State	District
PINAL County, AZ	GILA DO

Mer	Twp	Rng	Sec	Subdivision
14	0020S	0110E	032	SE
14	0020S	0110E	033	SW
14	0030S	0110E	004	NW
14	0030S	0110E	005	NE

Act Date	Code	Action Text	Action Remarks	Receipt Number
12/17/2012	403	LOCATION DATE		
02/04/2013	395	RECORDATION NOTICE RECD	1	2733714
02/04/2013	484	LOCATION YEAR / MAINTENAN	2013;\$140	2733714
02/04/2013	501	ACCT ADV IN LEAD FILE	AMC420864-AMC421067;	

Line Nr	Remarks
---------	---------

Authorized Date06/13/2013

Instructions to Accounts AZ BLM REFUND FOR \$189 OVERPAYMENT TO RESOLUTION
COPPER MINING LLC,CASE FILE AMC420864,RECEIPT
#2733714. T. SMITH 602-417-9355. PAID FOR 10 CLAIMS BUT
FILED 9 CLAIMS.

Login ID203

Entry Date06/13/2013

Total Amount\$189.00

Entered 379

TS

ING CLAIM STATUS REPORT

DATA ENTERED FEB 25 2013 PB

MTP Checked by FEB 25 2013 PB

GEO Checked by FEB 25 2013 PB

LEAD SERIAL NUMBER AMC 4208065 thru AMC 421067

OF CLAIMS & TYPE

204 LODE
PLACER
ASSOCIATION PLACER
MILL SITE
TUNNEL SITE

CHARGES

Location Fee @ \$34 = \$ 6936
Processing Fee @ \$15 = \$ 3060
Maintenance Fee @ \$140 = \$ 28560
Overage (+) \$ 189
Shortage (-) \$
Other Fees \$
TOTAL \$ 38745 -

TOTAL CLAIM ACREAGE?

OF LOCATORS?

DOCUMENTS RECEIVED VIA -

Over-the-Counter (X) Mail ()

TIMELY FILED?

Yes (X) No ()

LEGAL DESCRIPTION - T 1S R 12E SEC 5, 6, 7, 8, 23, 24
T 1S R 11E SEC 1, 12
T 3S R 11E SEC 5, 6, 7
T 2S R 11E SEC 32, 31

BLM (X) FOREST SERVICE (X) Tonto SUBJ TO PL 359: Yes () No ()

WILDERNESS AREA: No () Yes ()

SPLIT ESTATE - N/A () SX () PX () SRHA () OTHER ()

Proper Notice Filed if Located on SHRA Lands? N/A () Yes () No ()

RECONVEYED MINERALS ON BLM LANDS REQUIRE OPENING ORDERS FROM 1944 TO 1993 -

Open to Entry on: N/A ()

COMMENTS/STATUS - VOID () PARTIALLY VOID () PVT MINERALS () WITHDRAWN LANDS ()

OTHER () Westerly 201, 200, 215, 214 pt on NOM land & Westerly 172-180pt NOM
420997 - incomplete location date - send in connection

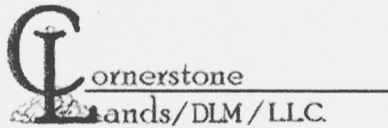
Claimant acknowledges that portions of the following claims(s) site(s) may be void or voidable.

Printed Name of Claimant Signature of Claimant

***** FINAL ADJUDICATION *****

DATE 7/24/2013 INITIALS IS

ANCH20864



nett

Date: 8-29-2013

United States Department of the Interior
BUREAU OF LAND MANAGEMENT
Arizona State Office
One North Central Avenue
Suite 800
Phoenix, Arizona 85004-4427

Integrity land & Cattle Co.
102 West Magma Heights Drive
P.O. Box 1944
Superior, Arizona 85173

RECEIVED
BLM AZ STATE OFFICE
2013 AUG 30 A 11: 14
PHOENIX, ARIZONA

In Reply to:

3800 (9310) TS

Lead File: AMC420864

AMC 420997-Westerly 173

Please find enclosed the "Corrected Copy of Location Notice" that was missing the month of location.

This being done now makes the claim (Westerly 173-AMC 420997) clean of any defects.

Please give me a call at 520-419-2622 if you need additional information or have questions.

Thanking you in advance for your time in this matter.

Sincerely Yours

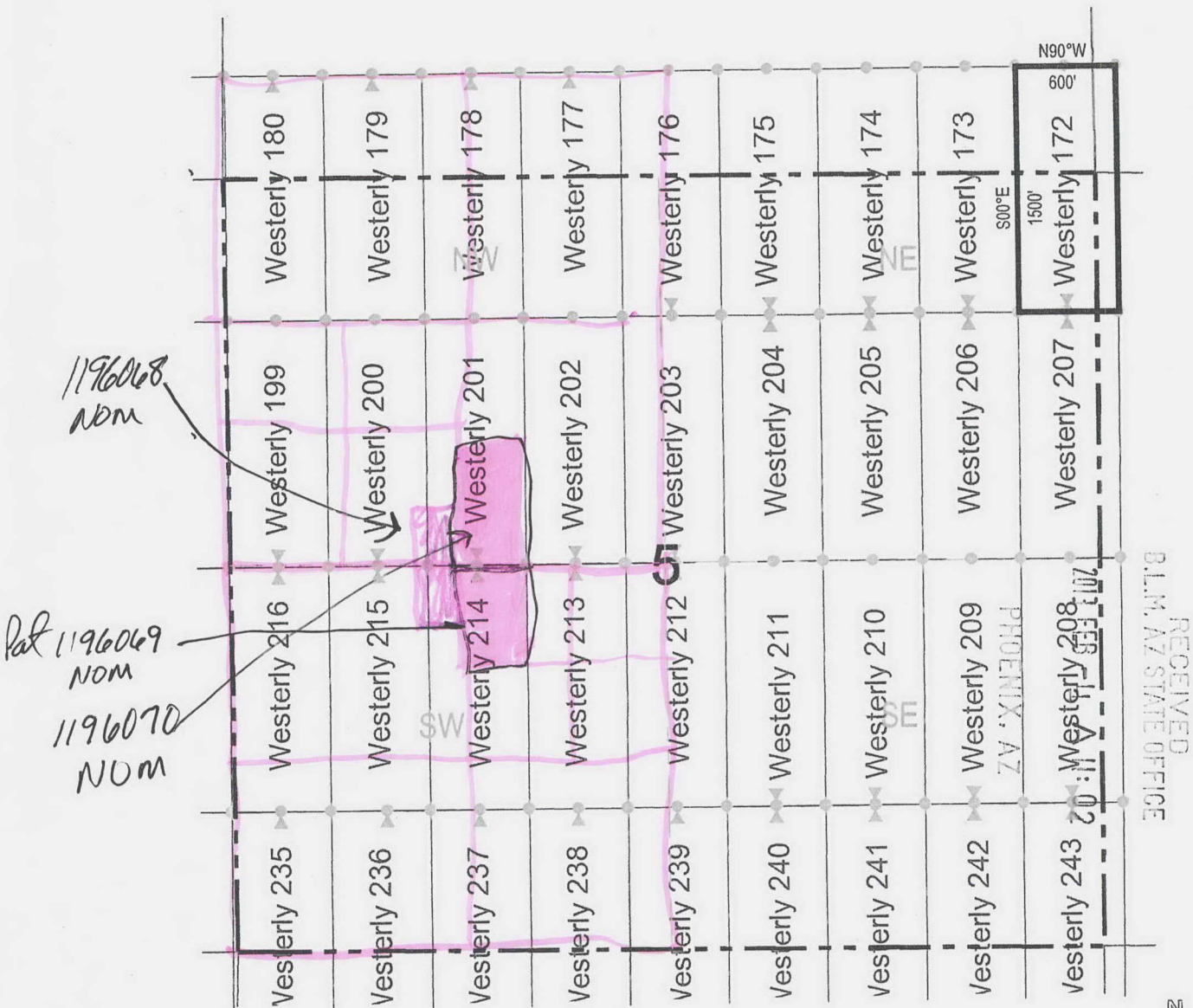
A handwritten signature in black ink that reads 'Daniel L Mead'.

Daniel L Mead

Land Consultant and agent for:
Integrity Land & Cattle Co.

CC: File

LODE CLAIM LOCATION MAP



- Corner Posts ▲ Location Monuments Scale: 1"=1000'
1. The above map depicts the **WESTERLY 172** Lode Claim, which is located in the NE 1/4 of the NE 1/4 of Section 5 and NW 1/4 of the NW 1/4 of Section 4, Township 3 South, Range 11 East, and SW 1/4 of the SW 1/4 of Section 33 and SE 1/4 of the SE 1/4 of Section 32, Township 2 South, Range 11 East, Gila and Salt River Base and Meridian, Pinal County, Arizona, Mineral Hill Mining District.
 2. The type of corner and location monuments used are wood 2"x2"x48" posts and metal tags with location information written thereon.
 3. The bearings and distances in degrees and feet between claim corners are as depicted on the above map.

A1104120995

or projects already constructed the fair value of said project or projects determined as provided in this section, shall for the purposes of this Part and of said license be deemed to be the amount to be allowed as the net investment of the applicant in such project or projects as of the date of such license, or as of the date of such determination, if license has not been issued. Such fair value shall be determined by the Commission after notice and opportunity for hearing. (As amended Aug. 26, 1935, c. 687, Title II, § 210, 49 Stat. 846.)

§ 817. **Projects not affecting navigable waters; necessity for Federal license.** It shall be unlawful for any person, State, or municipality, for the purpose of developing electric power, to construct, operate, or maintain any dam, water conduit, reservoir, power house, or other works incidental thereto across, along, or in any of the navigable waters of the United States, or upon any part of the public lands or reservations of the United States (including the Territories), or utilize the surplus water or water power from any Government dam, except under and in accordance with the terms of a permit or valid existing right-of-way granted prior to June 10, 1920, or a license granted pursuant to this chapter. Any person, association, corporation, State, or municipality intending to construct a dam or other project works across, along, over, or in any stream or part thereof, other than those defined herein as navigable waters, and over which Congress has jurisdiction under its authority to regulate commerce with foreign nations and among the several States shall before such construction file declaration of such intention with the Commission, whereupon the Commission shall cause immediate investigation of such proposed construction to be made, and if upon investigation it shall find that the interests of interstate or foreign commerce would be affected by such proposed construction, such person, association, corporation, State, or municipality shall not construct, maintain, or operate such dam or other project works until it shall have applied for and shall have received a license under the provisions of this chapter. If the Commission shall not so find, and if no public lands or reservations are affected, permission is hereby granted to construct such dam or other project works in such stream upon compliance with State laws. (As amended Aug. 26, 1935, c. 687, Title II, § 210, 49 Stat. 846.)

§ 818. **Public lands included in project; reservation of lands from entry.** . . . the Secretary of the Interior, upon notice of such determination, shall declare such lands open to location, entry, or selection, for such purpose or purposes and under such restrictions as the Commission may determine, subject to and with a reservation of the right of the United States or its permittees or licensees to enter upon, occupy, and use any part or all of said lands necessary, in the judgment of the Commission, for the purposes of this Part, which right shall be expressly reserved in every patent issued for such lands; and no claim or right to compensation shall accrue from the occupation or use of any of said lands for said purposes. The United States or any licensee for any such lands hereunder may enter thereupon for the purposes of this Part, upon payment of any damages to crops, buildings, or other improvements caused thereby to the owner thereof, or upon giving a good and sufficient bond to the United States for the use and benefit of the owner to secure the payment of such damages as may be determined and fixed in an action brought upon the bond in a court of competent jurisdiction.

§ 819. **Offenses; punishment.** [Repealed.]

This section was repealed by Act of Aug. 26, 1935, Title II, § 212, 49 Stat. 847.)

PART II—REGULATION OF ELECTRIC UTILITIES AND COMPANIES ENGAGED IN INTERSTATE COMMERCE

§ 824. **Declaration of policy; application of chapter; definitions.** (a) It is hereby declared that the business of transmitting and selling electric energy for ultimate distribution to the public is affected by a public interest, and that Federal regulation of such business is necessary in the public interest, and that Federal regulation of matters relating to generation to the extent provided in this Part and the Part III next following and of each part of such business which consists of the transmission of electric energy in interstate commerce, the sale of such energy at wholesale in interstate commerce is necessary in the public interest, such Federal regulation, however, to extend only to those matters which are not subject to regulation by the State.

(b) The provisions of this Part shall apply to the transmission of electric energy in interstate commerce and to the sale of electric energy at wholesale in interstate commerce, but shall not apply to any sale of electric energy or deprive a State or State commission of its lawful authority now exercised for the exportation of hydroelectric energy which is transmitted across a State line. The Commission shall have jurisdiction over all facilities for such transmission or sale of electric energy, but shall not have jurisdiction, except as specifically provided in this Part and the Part next following, over facilities for the generation of electric energy or over facilities used in local distribution or only for the transmission of electric energy in intrastate commerce, or over facilities for the transmission of electric energy consumed wholly by the transmitter.

(c) For the purpose of this Part, electric energy shall be held to be transmitted in interstate commerce if transmitted from a State and consumed at a point outside thereof; but only insofar as such transmission takes place within the United States.

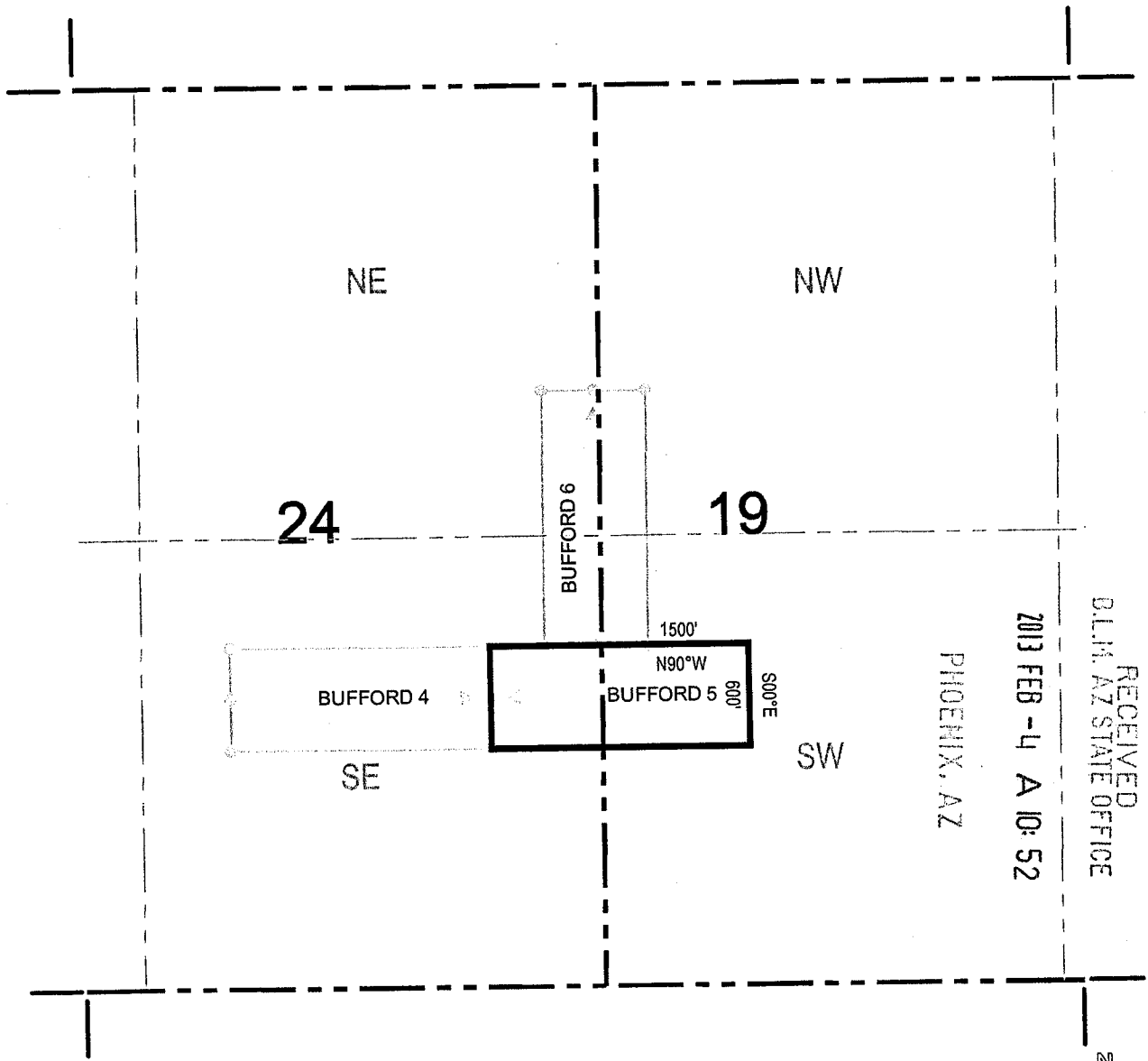
(d) The term "sale of electric energy at wholesale" when used in this Part means a sale of electric energy to any person for resale.

(e) The term "public utility" when used in this Part or in the Part III means any person who owns or operates facilities subject to the jurisdiction of the Commission under this Part.

(f) No provision in this Part shall apply to any person or entity deemed to include, the United States, a State, a political subdivision of a State, or any agency, authority, or instrumentality of any one or more States, or any corporation which is wholly owned, directly or indirectly, by any one or more of the States, or any officer, agent, or employee of any State, or any foregoer acting as such in the course of his duty, unless such provision makes specific reference thereto. (June 10, 1920, c. 285, § 201, as amended Aug. 26, 1935, c. 687, Title II, § 213, 49 Stat. 847.)

§ 824a. **Interconnection and coordination of facilities; emergencies; transmission to foreign countries—(a) Regional districts; establishment; to state commissions.** For the purpose of assuring an abundant supply of electric energy throughout the United States with the greatest possible economy and with regard to the proper utilization and conservation of natural resources, the Commission is authorized and directed to divide the country into regional districts for the voluntary interconnection and coordination of facilities for the generation, transmission, and sale of electric energy, and it may at any time thereafter, upon its own motion or

LODE CLAIM LOCATION MAP



RECEIVED
 D.L.M. AZ STATE OFFICE
 2013 FEB -4 A 10: 52
 PHOENIX, AZ

● Corner Posts ▲ Location Monuments Scale: 1"=1000'

1. The above map depicts the **BUFFORD 5** Lode Claim, which is located in the NE 1/4 of the SE 1/4 of Section 24, Township 1 South, Range 12 East and the NW 1/4 of the SW 1/4 of Section 19, Township 1 South, Range 13 East, Gila and Salt River Base and Meridian, Pinal County, Arizona, Pioneer Mining District.
2. The type of corner and location monuments used are wood 2"x2"x48" posts and metal tags with location information written thereon.
3. The bearings and distances in degrees and feet between claim corners are as depicted on the above map.

A10420864

When recorded return to:
Resolution Copper Mining LLC
P.O. Box 1944
Superior, AZ 85723

LOCATION NOTICE FOR LODE MINING CLAIM

NOTICE IS HEREBY GIVEN that the Bufford 6
_____ lode mining claim has been located
by Resolution Copper Mining LLC whose current mailing
address is P.O. Box 1944
Superior AZ 85273

RECEIVED
B.L.M. AZ STATE OFFICE
2013 FEB - 14 A 10: 52
PHOENIX, AZ

The general course of this claim is north / south and it is situated in Pinal
County, Arizona. This claim is 1500 feet in length and 600 feet in width. This claim runs
from the location monument on which this location notice is posted approximately 1490 feet in a
southerly direction to the south end line and 10 feet in a northerly direction to the
north end line. This claim is marked by six monuments, one at each corner and one at the center of each
end line of the claim.

The location monument on which this notice is posted is situated within Section 24, Township 1
South, Range 12 East, Gila Salt River Base and Meridian, Arizona and this claim encompasses portions
of the following quarter section (s), section (s), Township (s) and Range (s) SE 1/4 of the NE 1/4 of Section 24,
Township 1 South, Range 12 East and the SW 1/4 of the NW 1/4 of Section 19, Township 1 South, Range 13 East, Gila
Salt River Base and Meridian, Pinal County, Arizona, Pioneer Mining District.

The locality of this claim with reference to some natural object or permanent monument and additional information
(if any) concerning its locality are as follows: 8754 feet north and 10869 feet west of the northeast corner of
Section 34, Township 1 South, Range 12 East, to the northeast corner of the claim.

DATED AND POSTED on the ground this 15th day of January, 2013.

LOCATOR (s) Resolution Copper Mining LLC AGENT: T. Robert Breen / [Signature]
P.O. Box 1944
Superior, Arizona 85273

A110420865

LODE CLAIM LOCATION MAP



RECEIVED
 B.L.M. AZ STATE OFFICE
 2013 FEB -4 A 10:52
 PHOENIX, AZ

● Corner Posts ▲ Location Monuments Scale: 1"=1000'

1. The above map depicts the **BUFFORD 6** Lode Claim, which is located in the SE 1/4 of the NE 1/4 of Section 24, Township 1 South, Range 12 East and the SW 1/4 of the NW 1/4 of Section 19, Township 1 South, Range 13 East, Gila and Salt River Base and Meridian, Pinal County, Arizona, Pioneer Mining District.
2. The type of corner and location monuments used are wood 2"x2"x48" posts and metal tags with location information written thereon.
3. The bearings and distances in degrees and feet between claim corners are as depicted on the above map.

AMC420865

LODE CLAIM LOCATION MAP



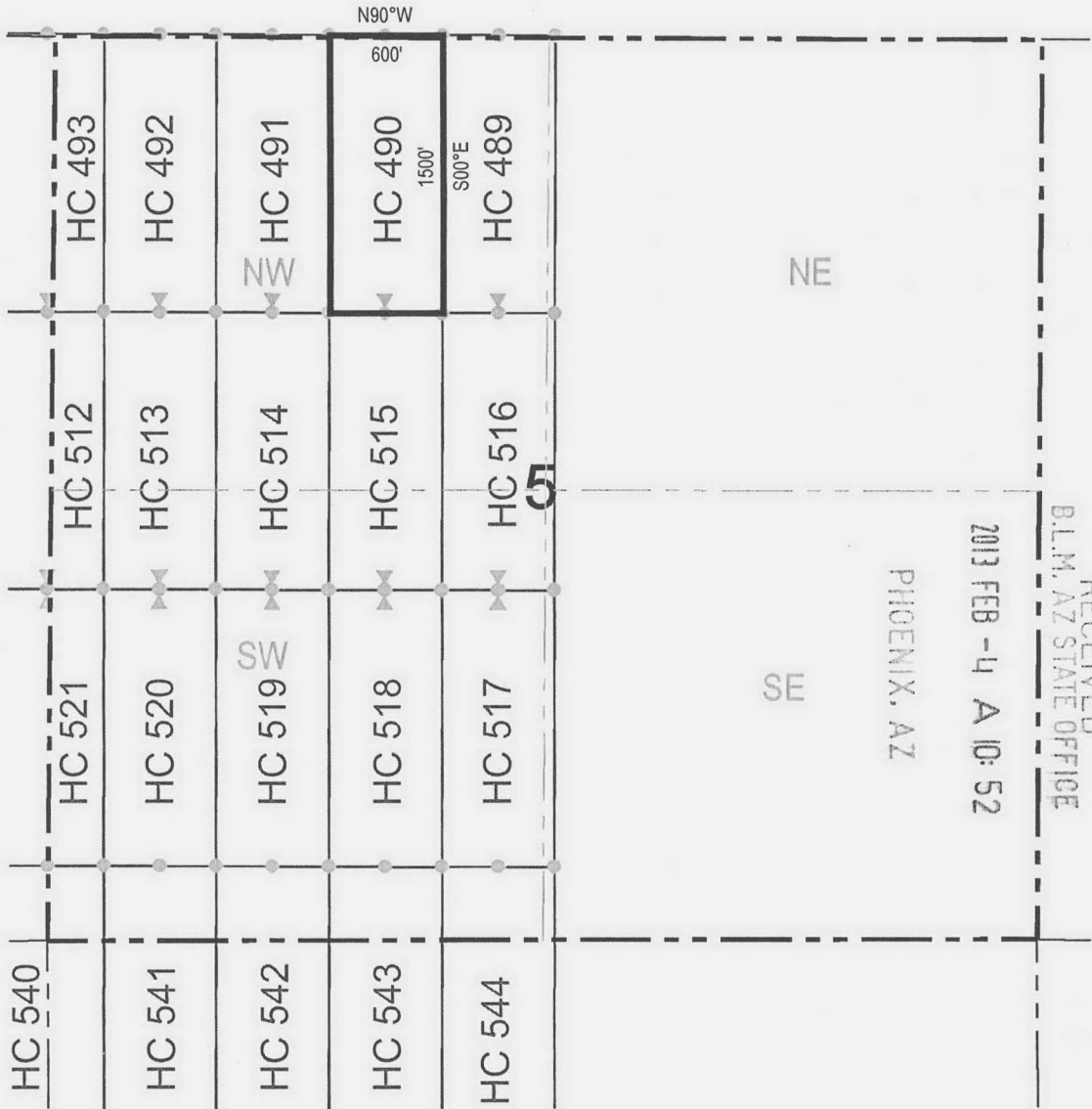
● Corner Posts ▲ Location Monuments Scale: 1"=1000'



1. The above map depicts the **HC 489** Lode Claim, which is located in the SE 1/4 and NE 1/4 of the NW 1/4 of Section 5, Township 1 South, Range 12 East, Gila and Salt River Base and Meridian, Pinal County, Arizona, Pioneer Mining District.
2. The type of corner and location monuments used are wood 2"x2"x48" posts and metal tags with location information written thereon.
3. The bearings and distances in degrees and feet between claim corners are as depicted on the above map.

AN0420866

LODE CLAIM LOCATION MAP



● Corner Posts ▲ Location Monuments Scale: 1"=1000'

1. The above map depicts the **HC 490** Lode Claim, which is located in the SE 1/4 and NE 1/4 of the NW 1/4 of Section 5, Township 1 South, Range 12 East, Gila and Salt River Base and Meridian, Pinal County, Arizona, Pioneer Mining District.
2. The type of corner and location monuments used are wood 2"x2"x48" posts and metal tags with location information written thereon.
3. The bearings and distances in degrees and feet between claim corners are as depicted on the above map.

AN0420867

When recorded return to:
Resolution Copper Mining LLC
P.O. Box 1944
Superior, AZ 85723

LOCATION NOTICE FOR LODE MINING CLAIM

NOTICE IS HEREBY GIVEN that the HC 491

_____ lode mining claim has been located
by Resolution Copper Mining LLC whose current mailing
address is P.O. Box 1944

Superior, AZ 85273


RECEIVED
B.L.M. AZ STATE OFFICE
2013 FEB -4 A 10: 52
PHOENIX, AZ

The general course of this claim is north / south and it is situated in Pinal
County, Arizona. This claim is 1500 feet in length and 600 feet in width. This claim runs
from the location monument on which this location notice is posted approximately 1490 feet in a
northerly direction to the north end line and 10 feet in a southerly direction to the
south end line. This claim is marked by six monuments, one at each corner and one at the center of each
end line of the claim.

The location monument on which this notice is posted is situated within Section 5, Township 1
South, Range 12 East, Gila Salt River Base and Meridian, Arizona and this claim encompasses portions
of the following quarter section (s), section (s), Township (s) and Range (s) SW 1/4, SE 1/4, NE 1/4 and NW 1/4
of the NW 1/4 of Section 5, Township 1 South, Range 12 East, Gila Salt River Base and Meridian, Pinal County, Arizona,
Pioneer Mining District.

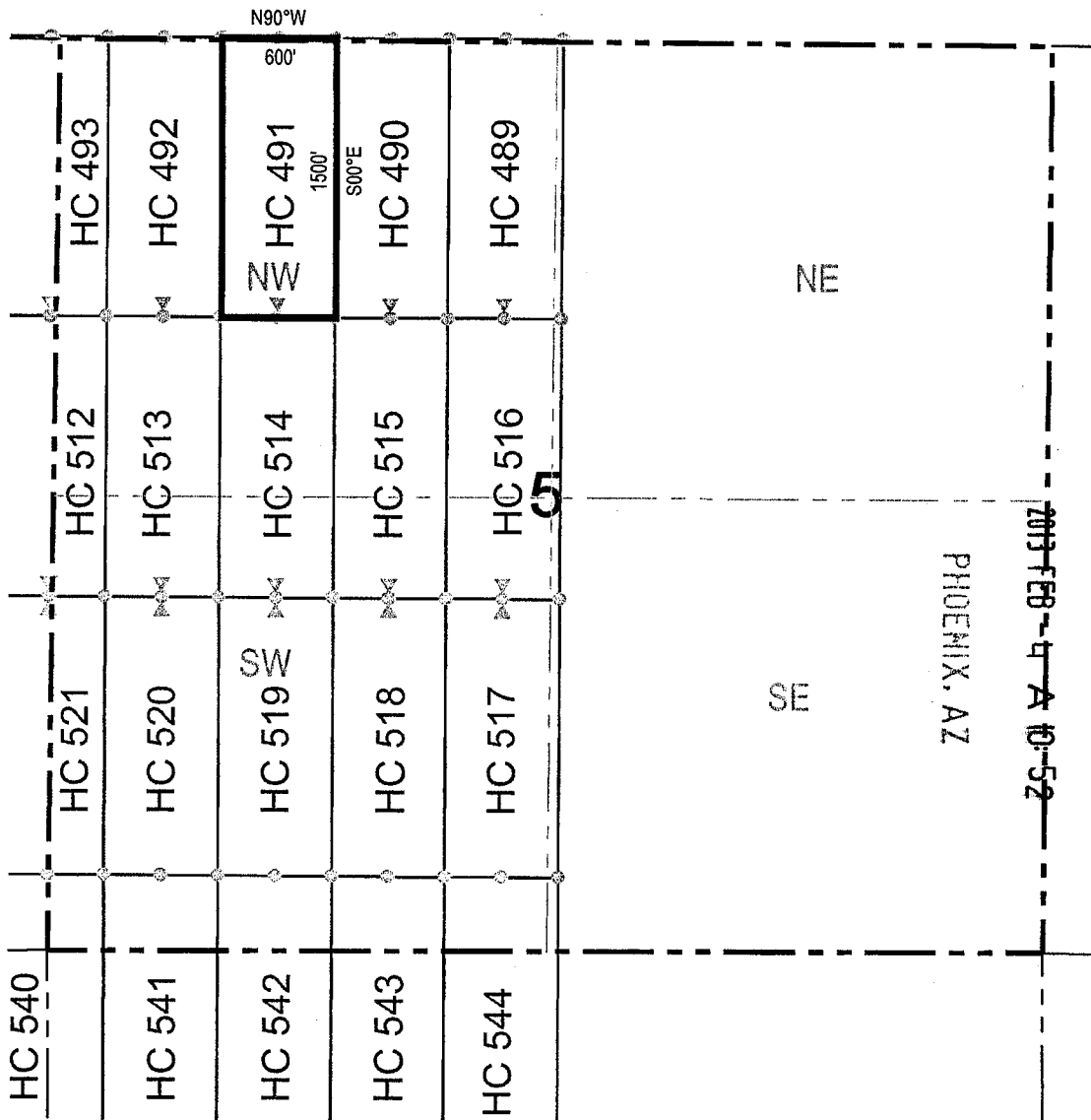
The locality of this claim with reference to some natural object or permanent monument and additional information
(if any) concerning its locality are as follows: 31308 feet north and 6814 feet east of the southeast corner of
Section 36, Township 1 South, Range 11 East, to the northeast corner of the claim.

DATED AND POSTED on the ground this 10th day of January, 20 13.

LOCATOR (s) Resolution Copper Mining AGENT: T. Robert Breen / 
LLC
P.O. Box 1944
Superior, AZ 85273

AR00190860

LODE CLAIM LOCATION MAP



○ Corner Posts ▲ Location Monuments Scale: 1"=1000'



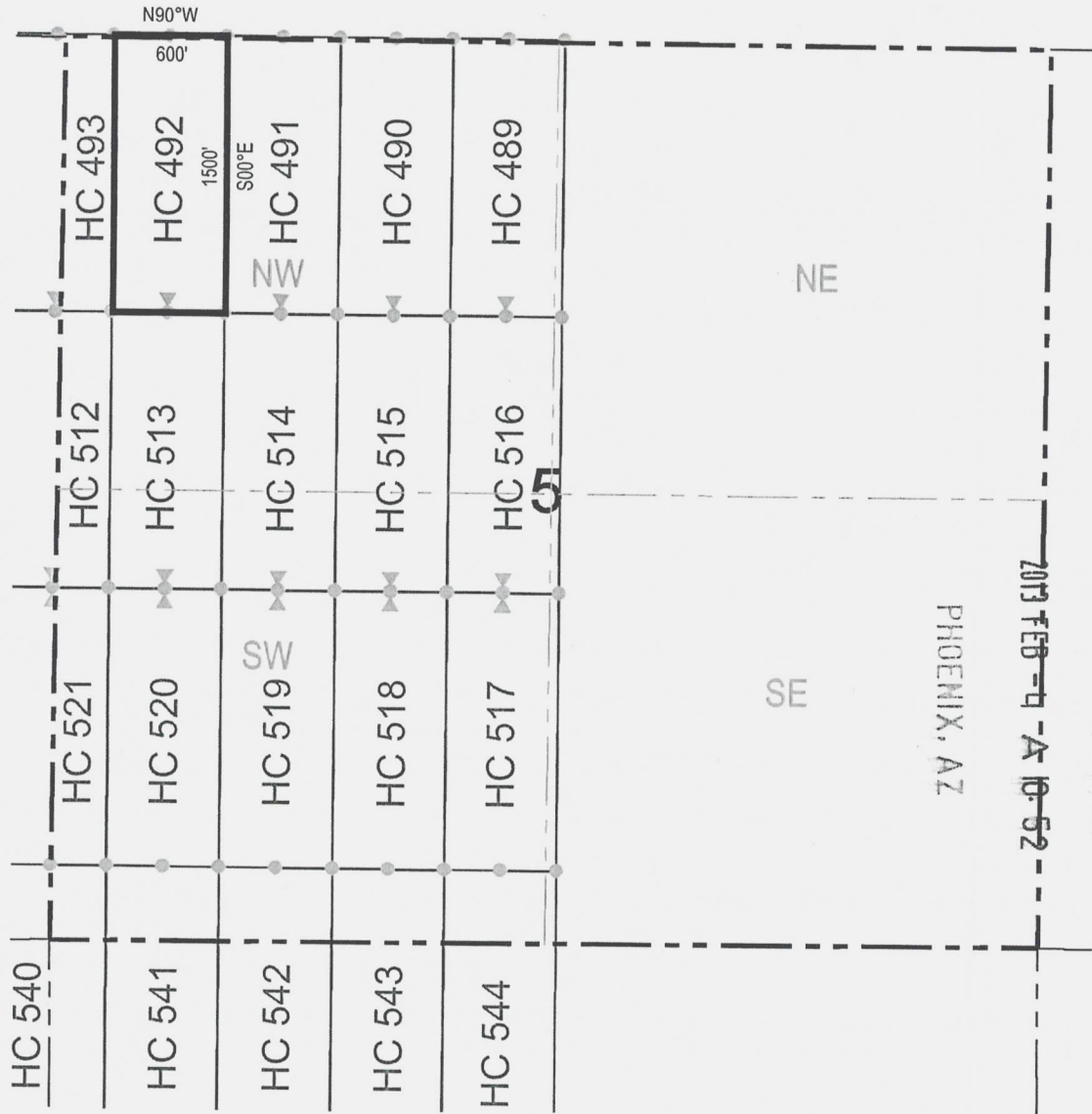
1. The above map depicts the **HC 491** Lode Claim, which is located in the SW 1/4, SE 1/4, NE 1/4 and NW 1/4 of the NW 1/4 of Section 5, Township 1 South, Range 12 East, Gila and Salt River Base and Meridian, Pinal County, Arizona, Pioneer Mining District.
2. The type of corner and location monuments used are wood 2"x2"x48" posts and metal tags with location information written thereon.
3. The bearings and distances in degrees and feet between claim corners are as depicted on the above map.

RECEIVED
B.L.M. AZ STATE OFFICE

2013 FEB 10 10:52

AM0120863

LODE CLAIM LOCATION MAP



● Corner Posts ▲ Location Monuments Scale: 1"=1000'



1. The above map depicts the **HC 492** Lode Claim, which is located in the SW 1/4 and NW 1/4 of the NW 1/4 of Section 5, Township 1 South, Range 12 East, Gila and Salt River Base and Meridian, Pinal County, Arizona, Pioneer Mining District.
2. The type of corner and location monuments used are wood 2"x2"x48" posts and metal tags with location information written thereon.
3. The bearings and distances in degrees and feet between claim corners are as depicted on the above map.

PHOENIX, AZ
 2013 FEB - 4 - 10:52
 RECEIVED
 B.L.M. AZ STATE OFFICE

A110420869

When recorded return to:
 Resolution Copper Mining LLC
 P.O. Box 1944
 Superior, AZ 85723

LOCATION NOTICE FOR LOPE MINING CLAIM

NOTICE IS HEREBY GIVEN that the HC 493
 lode mining claim has been located
 by Resolution Copper Mining LLC whose current mailing
 address is P.O. Box 1944
Superior, AZ 85273

RECEIVED
 B.L.M. AZ STATE OFFICE
 2013 FEB -4 A 10: 52
 PHOENIX, AZ

The general course of this claim is north / south and it is situated in Pinal
 County, Arizona. This claim is 1500 feet in length and 600 feet in width. This claim runs
 from the location monument on which this location notice is posted approximately 1490 feet in a
northerly direction to the north end line and 10 feet in a southerly direction to the
south end line. This claim is marked by six monuments, one at each corner and one at the center of each
 end line of the claim.

The location monument on which this notice is posted is situated within Section 6, Township 1
South, Range 12 East, Gila Salt River Base and Meridian, Arizona and this claim encompasses portions
 of the following quarter section (s), section (s), Township (s) and Range (s) SE 1/4 and NE 1/4 of the NE 1/4 of
Section 6, and SW 1/4 and NW 1/4 of the NW 1/4 of Section 5, Township 1 South, Range 12 East, Gila Salt River Base
and Meridian, Pinal County, Arizona, Pioneer Mining District.

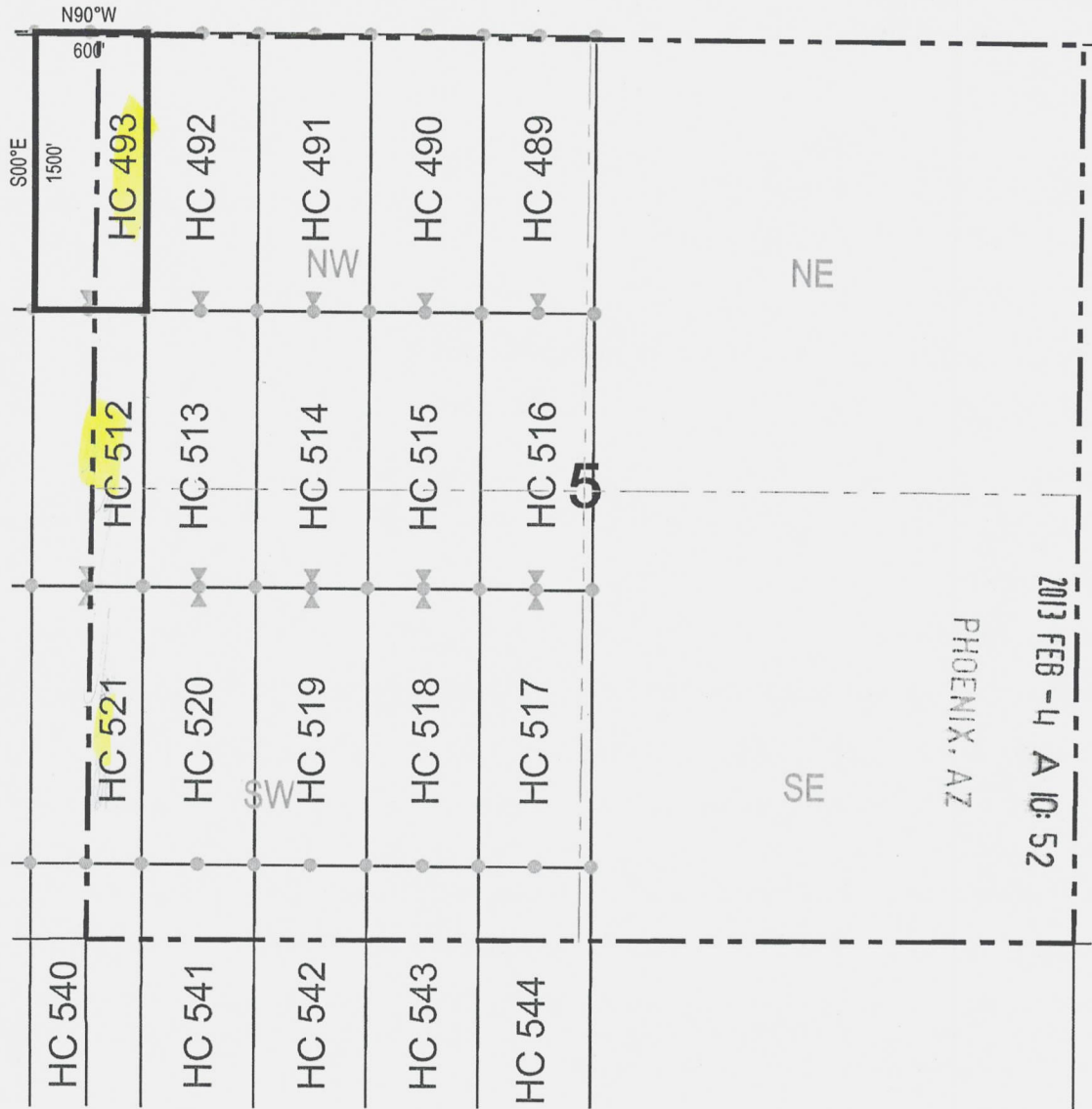
The locality of this claim with reference to some natural object or permanent monument and additional information
 (if any) concerning its locality are as follows: 31312 feet north and 5614 feet east of the southeast corner of
Section 36, Township 1 South, Range 11 East, to the northeast corner of the claim.

DATED AND POSTED on the ground this 10th day of January, 2013.

LOCATOR (s) Resolution Copper Mining AGENT: T. Robert Breen
 LLC
 P.O. Box 1944
 Superior, AZ 85273

AR0420070

LODE CLAIM LOCATION MAP



RECEIVED
B.L.M. AZ STATE OFFICE

2013 FEB - 4 A 10: 52

PHOENIX, AZ

● Corner Posts ▲ Location Monuments Scale: 1"=1000'



1. The above map depicts the **HC 493** Lode Claim, which is located in the SE 1/4 and NE 1/4 of the NE 1/4 of Section 6, and SW 1/4 and NW 1/4 of Section 5, Township 1 South, Range 12 East, Gila and Salt River Base and Meridian, Pinal County, Arizona, Pioneer Mining District.
2. The type of corner and location monuments used are wood 2"x2"x48" posts and metal tags with location information written thereon.
3. The bearings and distances in degrees and feet between claim corners are as depicted on the above map.

A110420870

When recorded return to:
 Resolution Copper Mining LLC
 P.O. Box 1944
 Superior, AZ 85723

LOCATION NOTICE FOR LODE MINING CLAIM

NOTICE IS HEREBY GIVEN that the HC 494
 _____ lode mining claim has been located
 by Resolution Copper Mining LLC whose current mailing
 address is P.O. Box 1944
Superior, AZ 85723

RECEIVED
 D.L.M. AZ STATE OFFICE
 2013 FEB -4 A 10:52
 PHOENIX, AZ

The general course of this claim is north / south and it is situated in Pinal
 County, Arizona. This claim is 1500 feet in length and 600 feet in width. This claim runs
 from the location monument on which this location notice is posted approximately 1490 feet in a
northerly direction to the north end line and 10 feet in a southerly direction to the
south end line. This claim is marked by six monuments, one at each corner and one at the center of each
 end line of the claim.

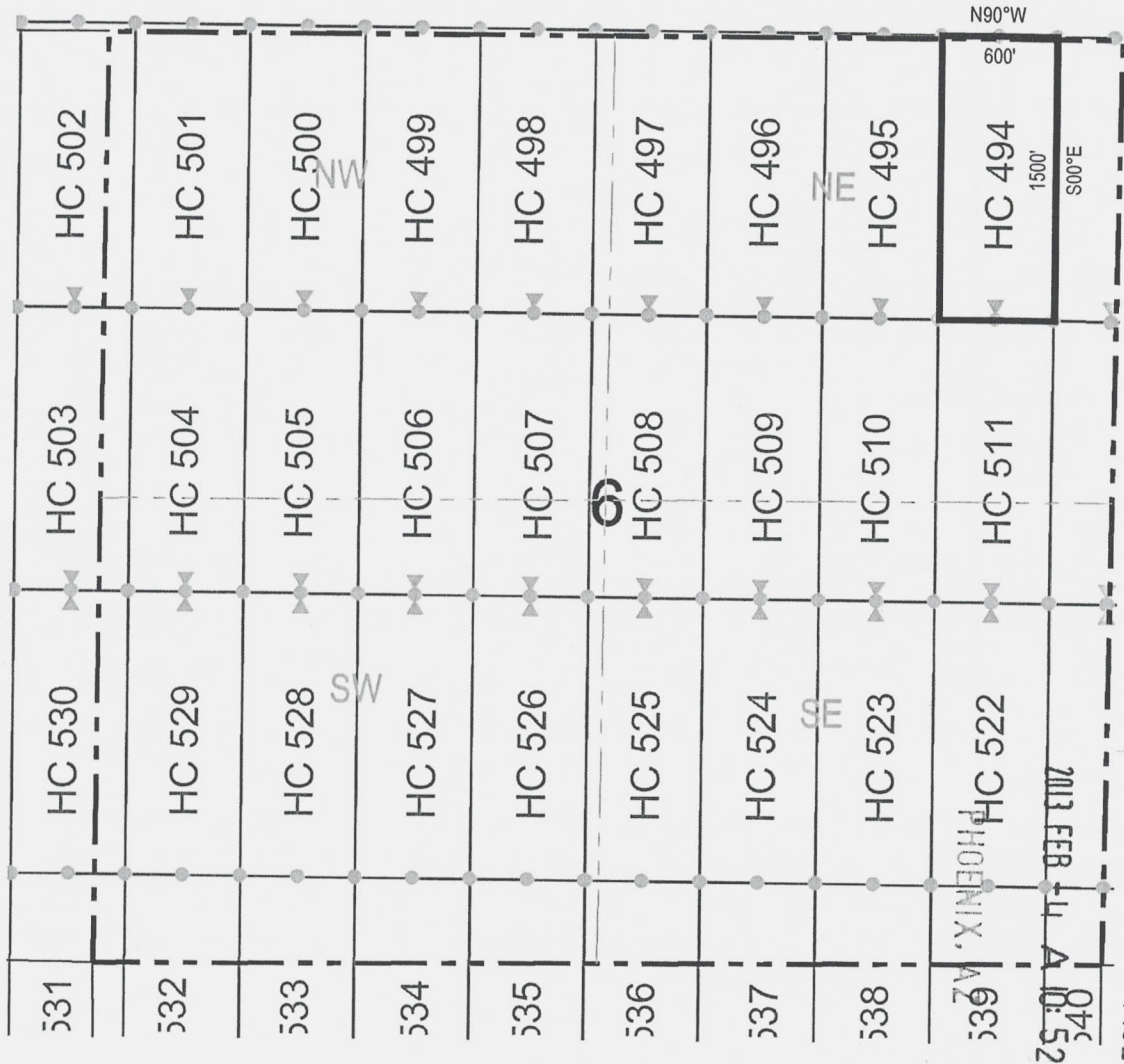
The location monument on which this notice is posted is situated within Section 6, Township 1
South, Range 12 East, Gila Salt River Base and Meridian, Arizona and this claim encompasses portions
 of the following quarter section (s), section (s), Township (s) and Range (s) SE 1/4 and NE 1/4 of the NE 1/4 of
Section 6, Township 1 South, Range 12 East, Gila Salt River Base and Meridian, Arizona, Pioneer Mining District.

The locality of this claim with reference to some natural object or permanent monument and additional information
 (if any) concerning its locality are as follows: 31314 feet north and 5014 feet east of the southeast corner of
Section 36, Township 1 South, Range 11 East, to the northeast corner of the claim.

DATED AND POSTED on the ground this 10th day of January, 2013
 LOCATOR (s) Resolution Copper Mining AGENT: T. Robert Breen
 LLC
 P.O. Box 1944
 Superior, AZ 85723

A110120871

LODE CLAIM LOCATION MAP



● Corner Posts ▲ Location Monuments Scale: 1"=1000'

1. The above map depicts the **HC 494** Lode Claim, which is located in the SE 1/4 and NE 1/4 of the NE 1/4 of Section 6, Township 1 South, Range 12 East, Gila and Salt River Base and Meridian, Pinal County, Arizona, Pioneer Mining District.
2. The type of corner and location monuments used are wood 2"x2"x48" posts and metal tags with location information written thereon.
3. The bearings and distances in degrees and feet between claim corners are as depicted on the above map.

RECEIVED
 B.L.M. AZ STATE OFFICE
 PHOENIX, AZ
 2013 FEB 11 A 10:52

AHC420871

When recorded return to:
Resolution Copper Mining LLC
P.O. Box 1944
Superior, AZ 85723

LOCATION NOTICE FOR LODE MINING CLAIM

NOTICE IS HEREBY GIVEN that the HC 495
 lode mining claim has been located
by Resolution Copper Mining LLC whose current mailing
address is P.O. Box 1944
Superior, AZ 85723

RECEIVED
B.L.M. AZ STATE OFFICE
2013 FEB - 4 A 10: 53
PHOENIX, AZ

The general course of this claim is north / south and it is situated in Pinal
County, Arizona. This claim is 1500 feet in length and 600 feet in width. This claim runs
from the location monument on which this location notice is posted approximately 1490 feet in a
northerly direction to the north end line and 10 feet in a southerly direction to the
south end line. This claim is marked by six monuments, one at each corner and one at the center of each
end line of the claim.

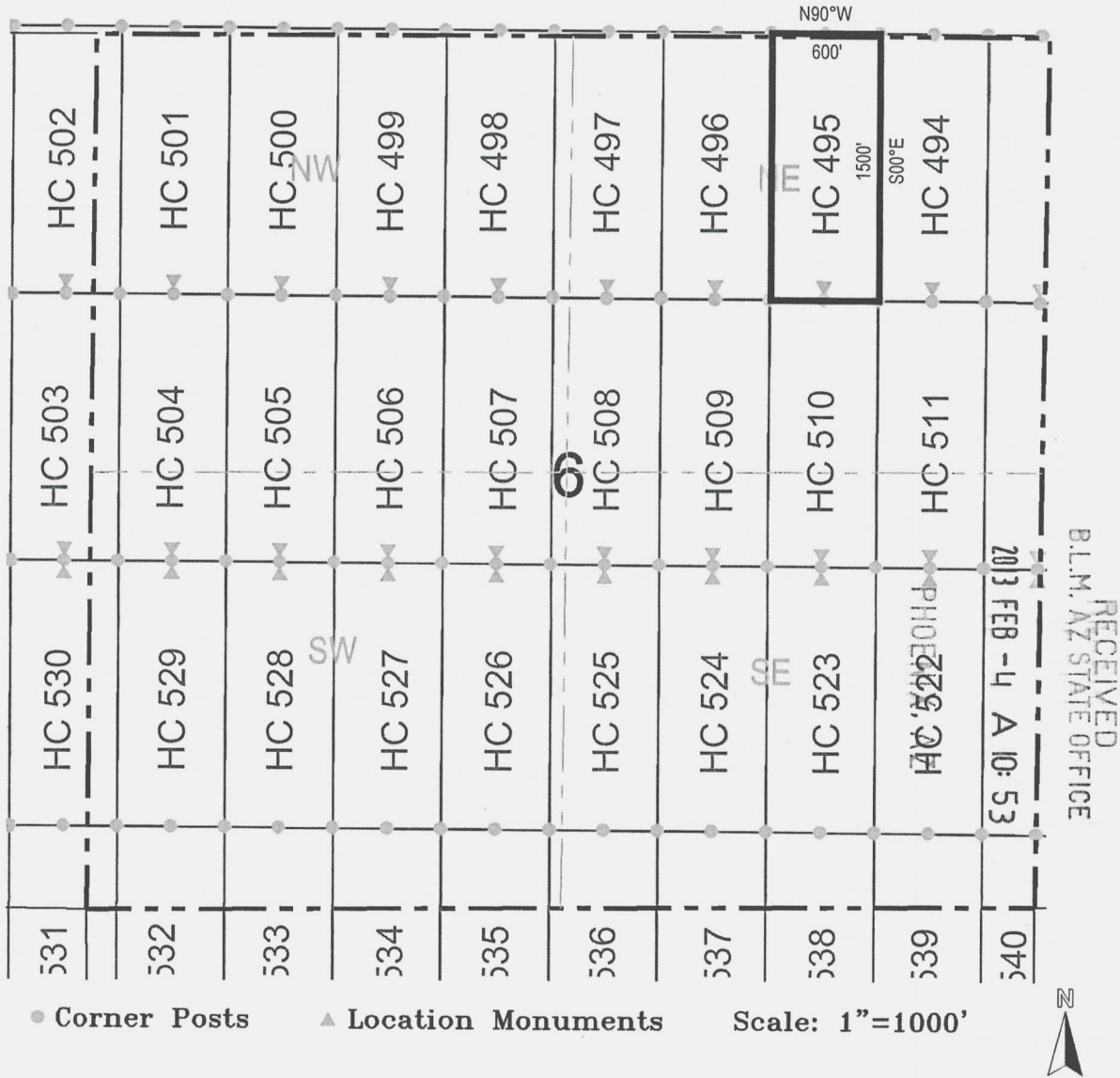
The location monument on which this notice is posted is situated within Section 6, Township 1
South, Range 12 East, Gila Salt River Base and Meridian, Arizona and this claim encompasses portions
of the following quarter section (s), section (s), Township (s) and Range (s) SE 1/4, NE 1/4, NW 1/4 and SW 1/4
of the NE 1/4 of Section 6, Township 1 South, Range 12 East, Gila Salt River Base and Meridian, Pinal County, Arizona,
Pioneer Mining District.

The locality of this claim with reference to some natural object or permanent monument and additional information
(if any) concerning its locality are as follows: 31316 feet north and 4414 feet east of the southeast corner of
Section 36, Township 1 South, Range 11 East, to the northeast corner of the claim.

DATED AND POSTED on the ground this 10th day of January, 2013
LOCATOR (s) Resolution Copper Mining AGENT: T. Robert Breen / [Signature]
LLC
P.O. Box 1944
Superior, AZ 85723

AN10120012

LODE CLAIM LOCATION MAP



1. The above map depicts the **HC 495** Lode Claim, which is located in the SE 1/4, NE 1/4, NW 1/4 and SW 1/4 of the NE 1/4 of Section 6, Township 1 South, Range 12 East, Gila and Salt River Base and Meridian, Pinal County, Arizona, Pioneer Mining District.
2. The type of corner and location monuments used are wood 2"x2"x48" posts and metal tags with location information written thereon.
3. The bearings and distances in degrees and feet between claim corners are as depicted on the above map.

AMC 120872

When recorded return to:
Resolution Copper Mining LLC
P.O. Box 1944
Superior, AZ 85723

LOCATION NOTICE FOR LODE MINING CLAIM

NOTICE IS HEREBY GIVEN that the HC 496
 lode mining claim has been located
by Resolution Copper Mining LLC whose current mailing
address is P.O. Box 1944
Superior, AZ 85273


RECEIVED
B.L.M. AZ STATE OFFICE
2013 FEB - 11 A 10: 53
PHOENIX, AZ

The general course of this claim is north / south and it is situated in Pinal
County, Arizona. This claim is 1500 feet in length and 600 feet in width. This claim runs
from the location monument on which this location notice is posted approximately 1490 feet in a
northerly direction to the north end line and 10 feet in a southerly direction to the
south end line. This claim is marked by six monuments, one at each corner and one at the center of each
end line of the claim.

The location monument on which this notice is posted is situated within Section 6, Township 1
South, Range 12 East, Gila Salt River Base and Meridian, Arizona and this claim encompasses portions
of the following quarter section (s), section (s), Township (s) and Range (s) SW 1/4 and NW 1/4 of the NE 1/4 of
Section 6, Township 1 South, Range 12 East, Gila Salt River Base and Meridian, Pinal County, Arizona, Pioneer Mining
District.

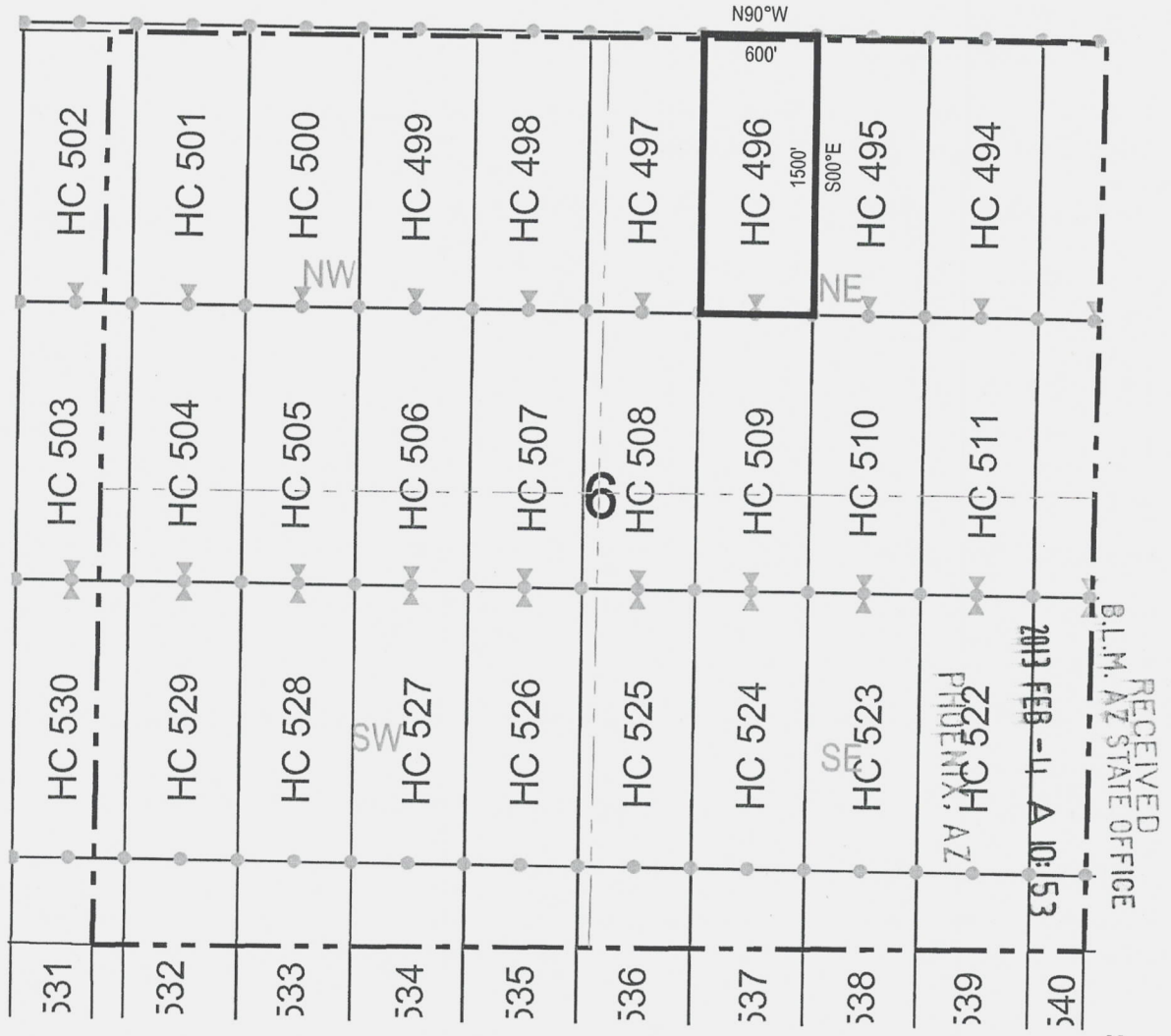
The locality of this claim with reference to some natural object or permanent monument and additional information
(if any) concerning its locality are as follows: 31318 feet north and 3814 feet east of the southeast corner of
Section 36, Township 1 South, Range 11 East, to the northeast corner of the claim.

DATED AND POSTED on the ground this 10th day of January, 2013

LOCATOR (s) Resolution Copper Mining AGENT: T. Robert Breen / 
LLC
P.O. Box 1944
Superior, AZ 85273

A10429073

LODE CLAIM LOCATION MAP

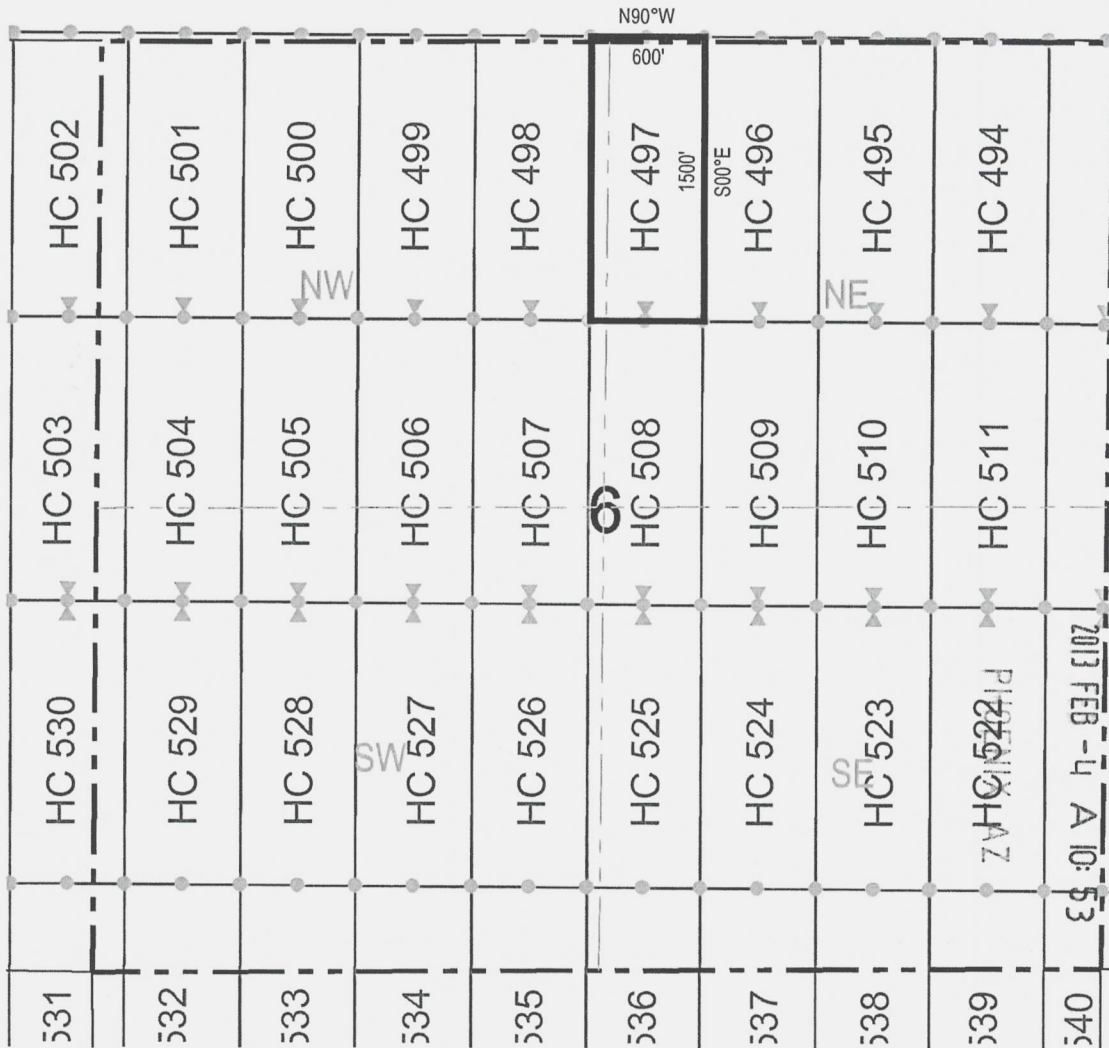


● Corner Posts ▲ Location Monuments Scale: 1"=1000'

1. The above map depicts the **HC 496** Lode Claim, which is located in the SW 1/4 and NW 1/4 of the NE 1/4 of Section 6, Township 1 South, Range 12 East, Gila and Salt River Base and Meridian, Pinal County, Arizona, Pioneer Mining District.
2. The type of corner and location monuments used are wood 2"x2"x48" posts and metal tags with location information written thereon.
3. The bearings and distances in degrees and feet between claim corners are as depicted on the above map.

ARCH 20873

LODE CLAIM LOCATION MAP



● Corner Posts ▲ Location Monuments Scale: 1"=1000'



1. The above map depicts the **HC 497** Lode Claim, which is located in the SW 1/4 and NW 1/4 of the NE 1/4, and NE 1/4 and SE 1/4 of the NW 1/4 of Section 6, Township 1 South, Range 12 East, Gila and Salt River Base and Meridian, Pinal County, Arizona, Pioneer Mining District.
2. The type of corner and location monuments used are wood 2"x2"x48" posts and metal tags with location information written thereon.
3. The bearings and distances in degrees and feet between claim corners are as depicted on the above map.

RECEIVED
B.L.M. AZ STATE OFFICE

2013 FEB -4 A 10:53

A110420874

When recorded return to:
Resolution Copper Mining LLC
P.O. Box 1944
Superior, AZ 85723

LOCATION NOTICE FOR LODE MINING CLAIM

NOTICE IS HEREBY GIVEN that the HC 498
_____ lode mining claim has been located
by Resolution Copper Mining LLC whose current mailing
address is P.O. Box 1944
Superior, AZ 85273

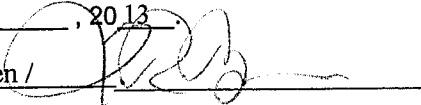
RECEIVED
B.L.M. AZ STATE OFFICE
2013 FEB - 4 A 10: 53
PHOENIX, AZ

The general course of this claim is north / south and it is situated in Pinal
County, Arizona. This claim is 1500 feet in length and 600 feet in width. This claim runs
from the location monument on which this location notice is posted approximately 1490 feet in a
northerly direction to the north end line and 10 feet in a southerly direction to the
south end line. This claim is marked by six monuments, one at each corner and one at the center of each
end line of the claim.

The location monument on which this notice is posted is situated within Section 6, Township 1
South, Range 12 East, Gila Salt River Base and Meridian, Arizona and this claim encompasses portions
of the following quarter section (s), section (s), Township (s) and Range (s) SE 1/4 and NE 1/4 of the NW 1/4 of
Section 6, Township 1 South, Range 12 East, Gila Salt River Base and Meridian, Pinal County, Arizona, Pioneer Mining
District.

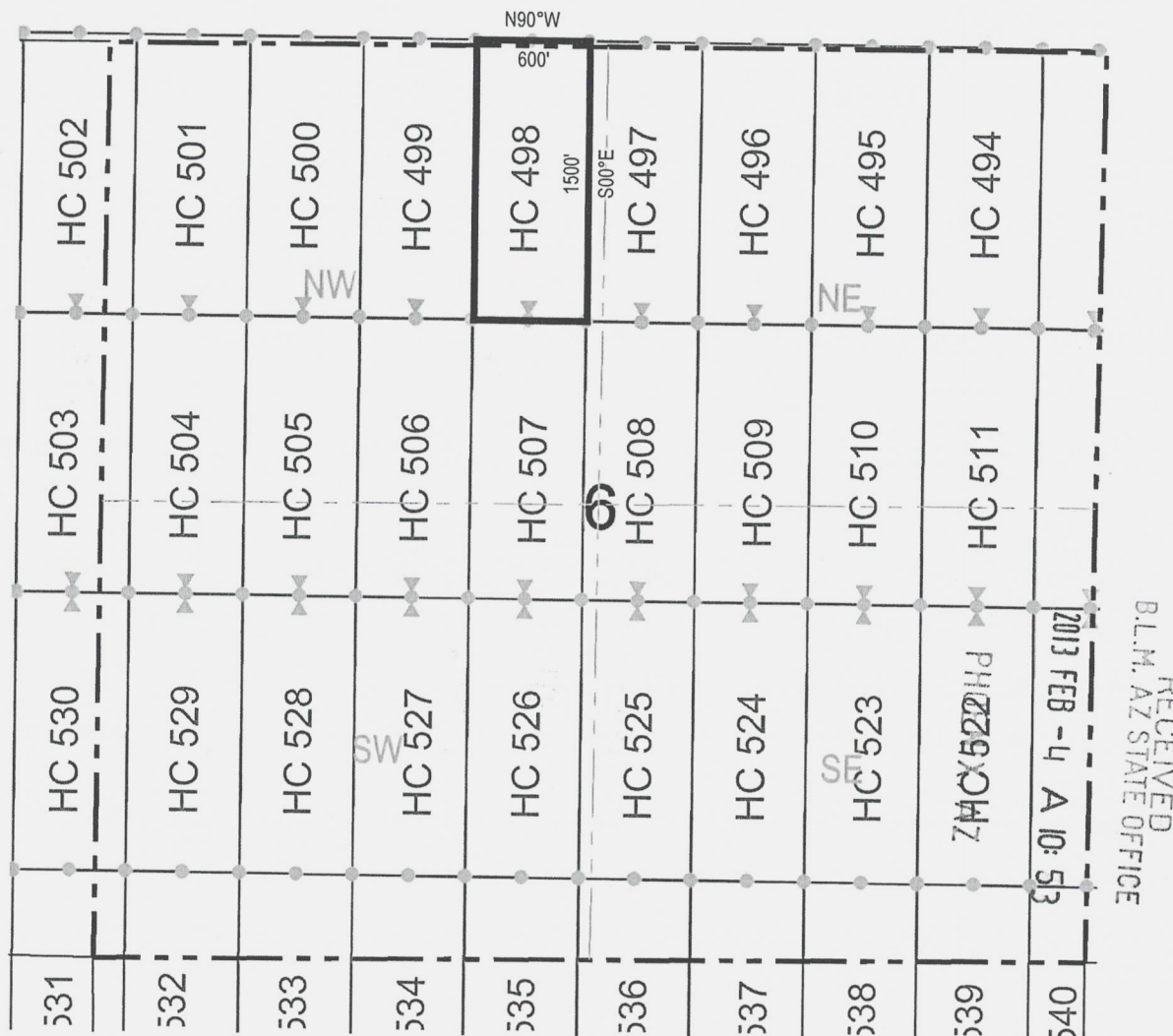
The locality of this claim with reference to some natural object or permanent monument and additional information
(if any) concerning its locality are as follows: 31322 feet north and 2614 feet east of the southeast corner of
Section 36, Township 1 South, Range 11 East, to the northeast corner of the claim.

DATED AND POSTED on the ground this 10th day of January, 2013

LOCATOR (s) Resolution Copper Mining AGENT: T. Robert Breen / 
LLC
P.O. Box 1944
Superior, AZ 85273

AL00120875

LODE CLAIM LOCATION MAP

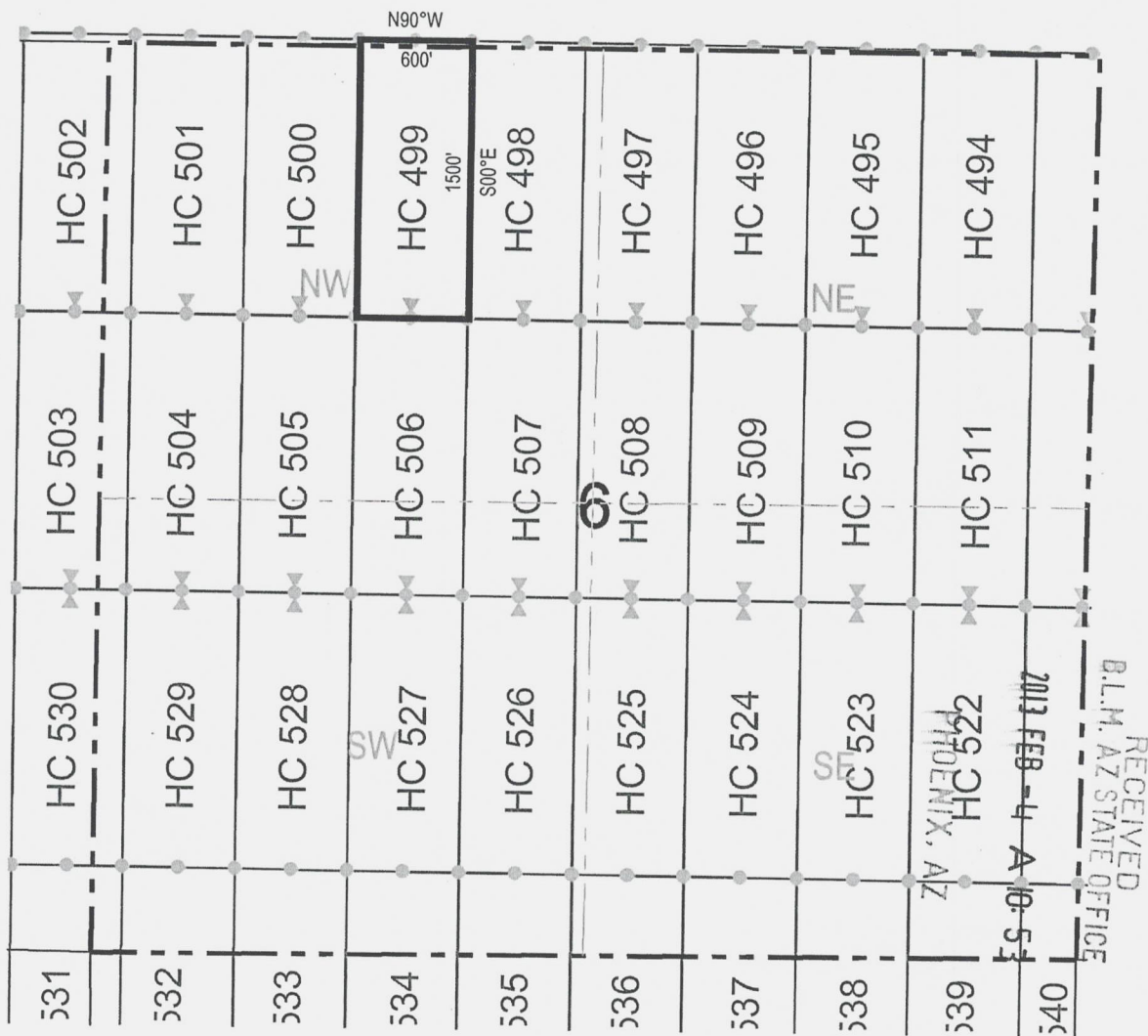


● Corner Posts ▲ Location Monuments Scale: 1"=1000'

1. The above map depicts the **HC 498** Lode Claim, which is located in the SE 1/4 and NE 1/4 of the NW 1/4 of Section 6, Township 1 South, Range 12 East, Gila and Salt River Base and Meridian, Pinal County, Arizona, Pioneer Mining District.
2. The type of corner and location monuments used are wood 2"x2"x48" posts and metal tags with location information written thereon.
3. The bearings and distances in degrees and feet between claim corners are as depicted on the above map.

AMC420875

LODE CLAIM LOCATION MAP



● Corner Posts ▲ Location Monuments Scale: 1"=1000'

1. The above map depicts the **HC 499** Lode Claim, which is located in the SE 1/4 and NE 1/4 of the NW 1/4 of Section 6, Township 1 South, Range 12 East, Gila and Salt River Base and Meridian, Pinal County, Arizona, Pioneer Mining District.
2. The type of corner and location monuments used are wood 2"x2"x48" posts and metal tags with location information written thereon.
3. The bearings and distances in degrees and feet between claim corners are as depicted on the above map.

ANCI 20876

When recorded return to:
 Resolution Copper Mining LLC
 P.O. Box 1944
 Superior, AZ 85723

RECEIVED
 B.L.M. AZ STATE OFFICE
 2013 FEB -4 A 10:53
 PHOENIX, AZ

LOCATION NOTICE FOR LODE MINING CLAIM

NOTICE IS HEREBY GIVEN that the HC 500
 _____ lode mining claim has been located
 by Resolution Copper Mining LLC whose current mailing
 address is P.O. Box 1944

Superior, AZ 85273

The general course of this claim is north / south and it is situated in Pinal
 County, Arizona. This claim is 1500 feet in length and 600 feet in width. This claim runs
 from the location monument on which this location notice is posted approximately 1490 feet in a
northerly direction to the north end line and 10 feet in a southerly direction to the
south end line. This claim is marked by six monuments, one at each corner and one at the center of each
 end line of the claim.

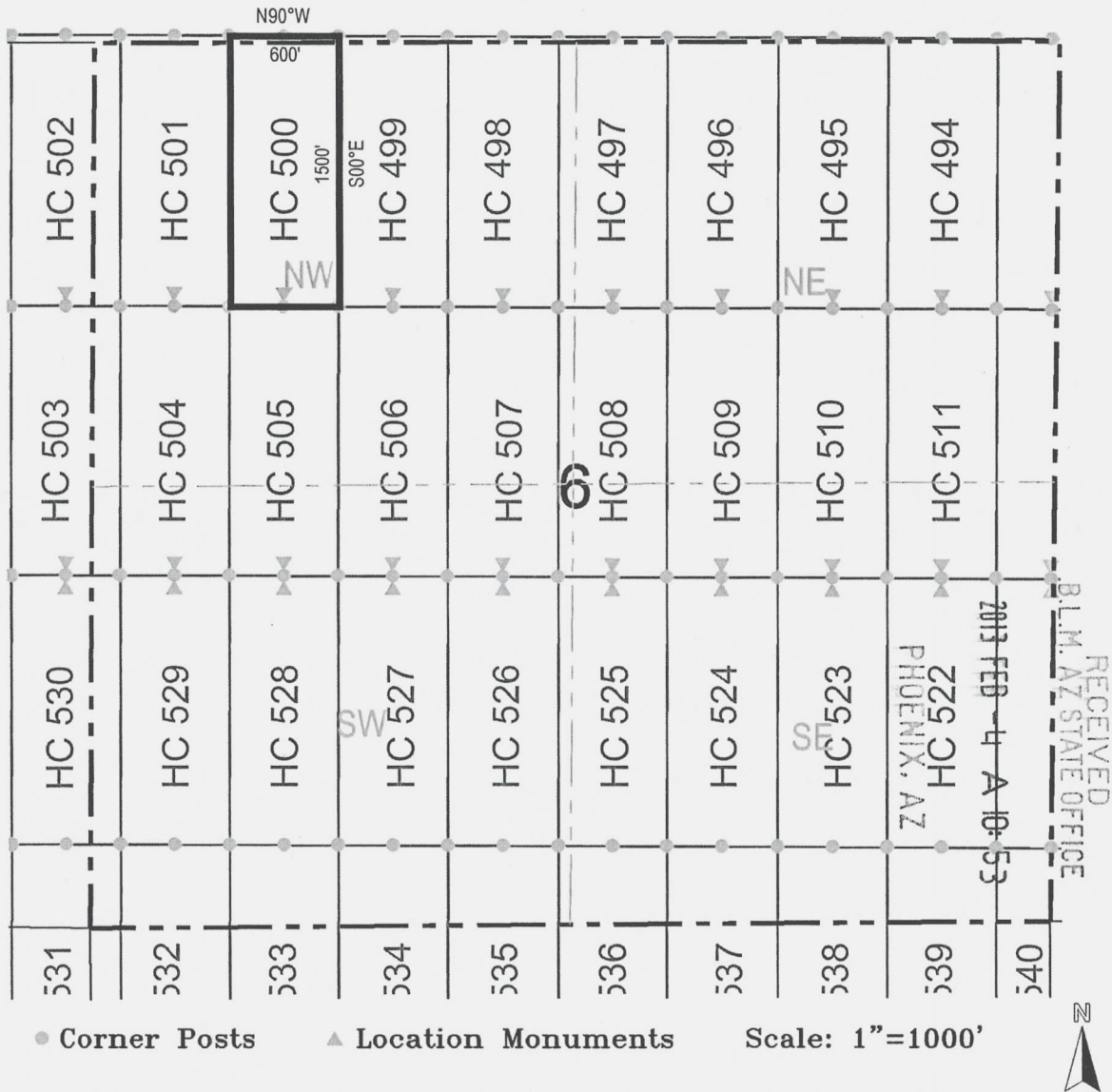
The location monument on which this notice is posted is situated within Section 6, Township 1
South, Range 12 East, Gila Salt River Base and Meridian, Arizona and this claim encompasses portions
 of the following quarter section (s), section (s), Township (s) and Range (s) SW 1/4 and NW 1/4 of the NW 1/4 of
 Section 6, Township 1 South, Range 12 East, Gila Salt River Base and Meridian, Pinal County, Arizona, Pioneer Mining
 District.

The locality of this claim with reference to some natural object or permanent monument and additional information
 (if any) concerning its locality are as follows: 31326 feet north and 1414 feet east of the southeast corner of
Section 36, Township 1 South, Range 11 East, to the northeast corner of the claim.

DATED AND POSTED on the ground this 10th day of January, 20 13
 LOCATOR (s) Resolution Copper Mining AGENT: T. Robert Breen
LLC
P.O. Box 1944
Superior, AZ 85273

A100120811

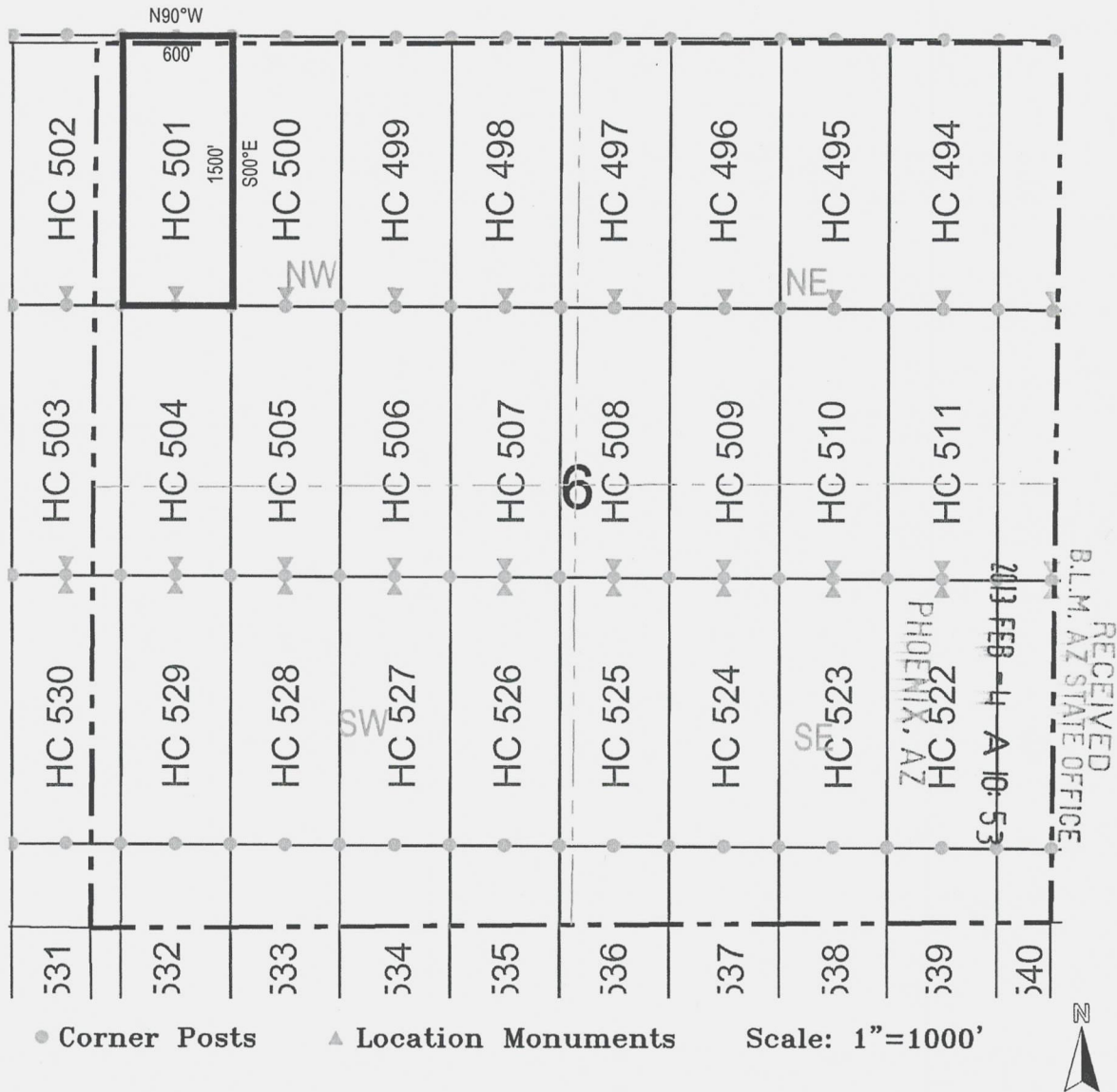
LODE CLAIM LOCATION MAP



1. The above map depicts the **HC 500** Lode Claim, which is located in the SW 1/4 and NW 1/4 of the NW 1/4 of Section 6, Township 1 South, Range 12 East, Gila and Salt River Base and Meridian, Pinal County, Arizona, Pioneer Mining District.
2. The type of corner and location monuments used are wood 2"x2"x48" posts and metal tags with location information written thereon.
3. The bearings and distances in degrees and feet between claim corners are as depicted on the above map.

ANCI 20877

LODE CLAIM LOCATION MAP



1. The above map depicts the **HC 501** Lode Claim, which is located in the SW 1/4 and NW 1/4 of the NW 1/4 of Section 6, Township 1 South, Range 12 East, Gila and Salt River Base and Meridian, Pinal County, Arizona, Pioneer Mining District.
2. The type of corner and location monuments used are wood 2"x2"x48" posts and metal tags with location information written thereon.
3. The bearings and distances in degrees and feet between claim corners are as depicted on the above map.

AHC 420878

When recorded return to:
Resolution Copper Mining LLC
P.O. Box 1944
Superior, AZ 85723

RECEIVED
B.L.M. AZ STATE OFFICE
2013 FEB - 4 A 10:53
PHOENIX, AZ


LOCATION NOTICE FOR LODE MINING CLAIM

NOTICE IS HEREBY GIVEN that the HC 502
lode mining claim has been located
by Resolution Copper Mining LLC whose current mailing
address is P.O. Box 1944
Superior, AZ 85273

The general course of this claim is north / south and it is situated in Pinal
County, Arizona. This claim is 1500 feet in length and 600 feet in width. This claim runs
from the location monument on which this location notice is posted approximately 1490 feet in a
northerly direction to the north end line and 10 feet in a southerly direction to the
south end line. This claim is marked by six monuments, one at each corner and one at the center of each
end line of the claim.

The location monument on which this notice is posted is situated within Section 1, Township 1
South, Range 11 East, Gila Salt River Base and Meridian, Arizona and this claim encompasses portions
of the following quarter section (s), section (s), Township (s) and Range (s) SE 1/4 and NE 1/4 of the NE 1/4 of
Section 1, Township 1 South, Range 11 East, and SW 1/4 and NW 1/4 of the NW 1/4 of Section 6, Township 1 South,
Range 12 East, Gila Salt River Base and Meridian, Pinal County, Arizona, Pioneer Mining District.

The locality of this claim with reference to some natural object or permanent monument and additional information
(if any) concerning its locality are as follows: 31330 feet north and 214 feet east of the southeast corner of Section
36, Township 1 South, Range 11 East, to the northeast corner of the claim.

DATED AND POSTED on the ground this 10th day of January 2013
LOCATOR (s) Resolution Copper Mining LLC AGENT: T. Robert Breen / 
P.O. Box 1944
Superior, AZ 85273

ALIC0420879

LODE CLAIM LOCATION MAP



1. The above map depicts the **HC 502** Lode Claim, which is located in the SE 1/4 and NE 1/4 of the NE 1/4 of Section 1, Township 1 South, Range 11 East, and SW 1/4 and NW 1/4 of the NW 1/4 of Section 6, Township 1 South, Range 12 East, Gila and Salt River Base and Meridian, Pinal County, Arizona, Pioneer Mining District.
2. The type of corner and location monuments used are wood 2"x2"x48" posts and metal tags with location information written thereon.
3. The bearings and distances in degrees and feet between claim corners are as depicted on the above map.

ANCI 20879

When recorded return to:
Resolution Copper Mining LLC
P.O. Box 1944
Superior, AZ 85723

RECEIVED
BLM AZ STATE OFFICE
2013 FEB -4 A 10:53
PHOENIX, AZ

LOCATION NOTICE FOR LODE MINING CLAIM

NOTICE IS HEREBY GIVEN that the HC 503
_____ lode mining claim has been located
by Resolution Copper Mining LLC whose current mailing
address is P.O. Box 1944

Superior, AZ 85723

The general course of this claim is north / south and it is situated in Pinal
County, Arizona. This claim is 1500 feet in length and 600 feet in width. This claim runs
from the location monument on which this location notice is posted approximately 1490 feet in a
northerly direction to the north end line and 10 feet in a southerly direction to the
south end line. This claim is marked by six monuments, one at each corner and one at the center of each
end line of the claim.

The location monument on which this notice is posted is situated within Section 1, Township 1
South, Range 11 East, Gila Salt River Base and Meridian, Arizona and this claim encompasses portions
of the following quarter section (s), section (s), Township (s) and Range (s) NE 1/4 of the SE 1/4 and SE 1/4 of the
NE 1/4 of Section 1, Township 1 South, Range 11 East, and NW 1/4 of the SW 1/4 and SW 1/4 of the NW 1/4 of Section
6, Township 1 South, Range 12 East, Gila Salt River Base and Meridian, Pinal County, Arizona, Pioneer Mining District.

The locality of this claim with reference to some natural object or permanent monument and additional information
(if any) concerning its locality are as follows: 29830 feet north and 209 feet east of the southeast corner of Section
36, Township 1 South, Range 11 East, to the northeast corner of the claim.

DATED AND POSTED on the ground this 9th day of January, 2013
LOCATOR (s) Resolution Copper Mining AGENT: T. Robert Breen
LLC
P.O. Box 1944
Superior, AZ 85273

A100120880

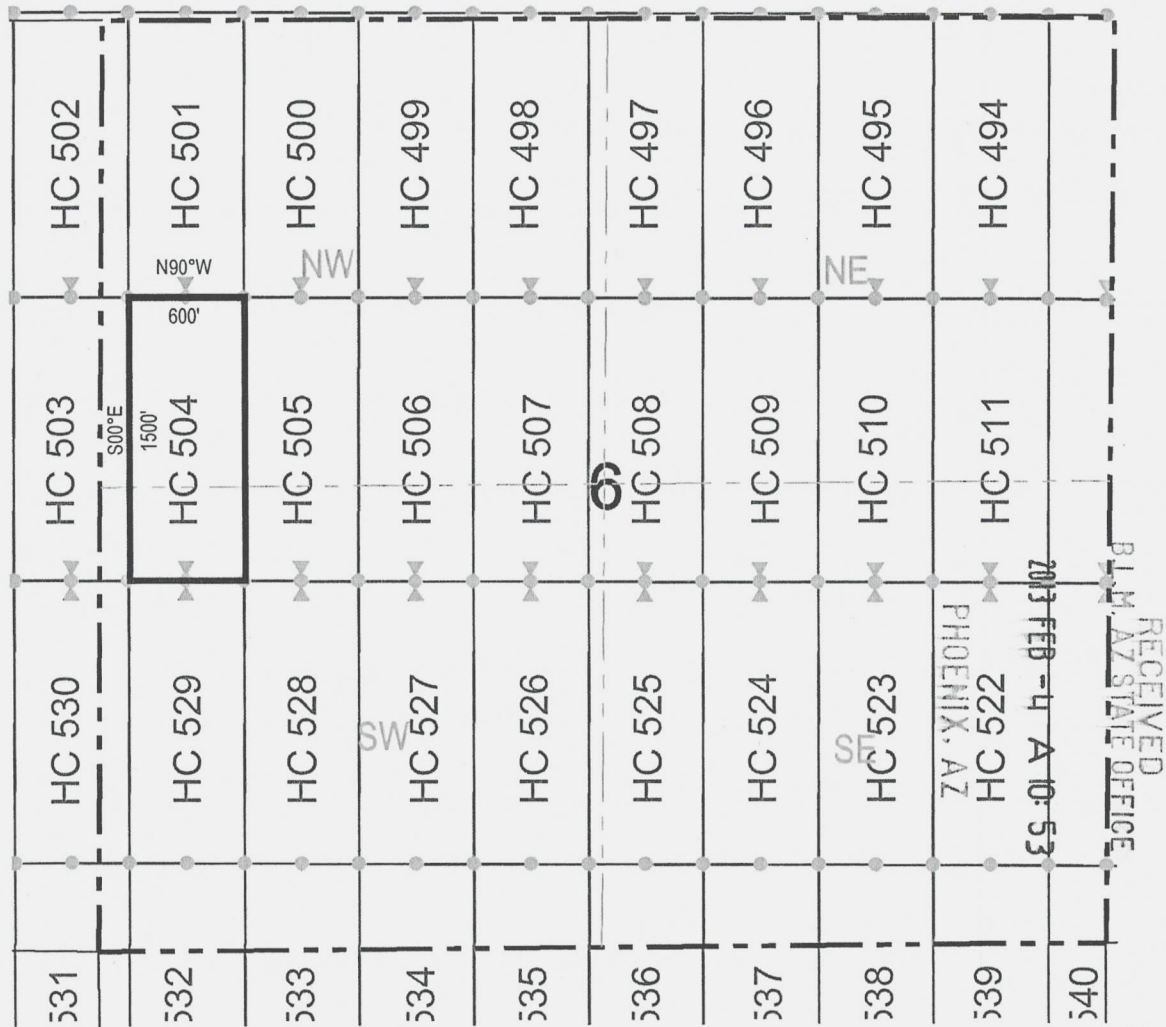
LODE CLAIM LOCATION MAP



1. The above map depicts the **HC 503** Lode Claim, which is located in the NE 1/4 of the SE 1/4 and SE 1/4 of the NE 1/4 of Section 1, Township 1 South, Range 11 East, and NW 1/4 of the SW 1/4 and SW 1/4 of the NW 1/4 of Section 6, Township 1 South, Range 12 East, Gila and Salt River Base and Meridian, Pinal County, Arizona, Pioneer Mining District.
2. The type of corner and location monuments used are wood 2"x2"x48" posts and metal tags with location information written thereon.
3. The bearings and distances in degrees and feet between claim corners are as depicted on the above map.

ANCH 20880

LODE CLAIM LOCATION MAP

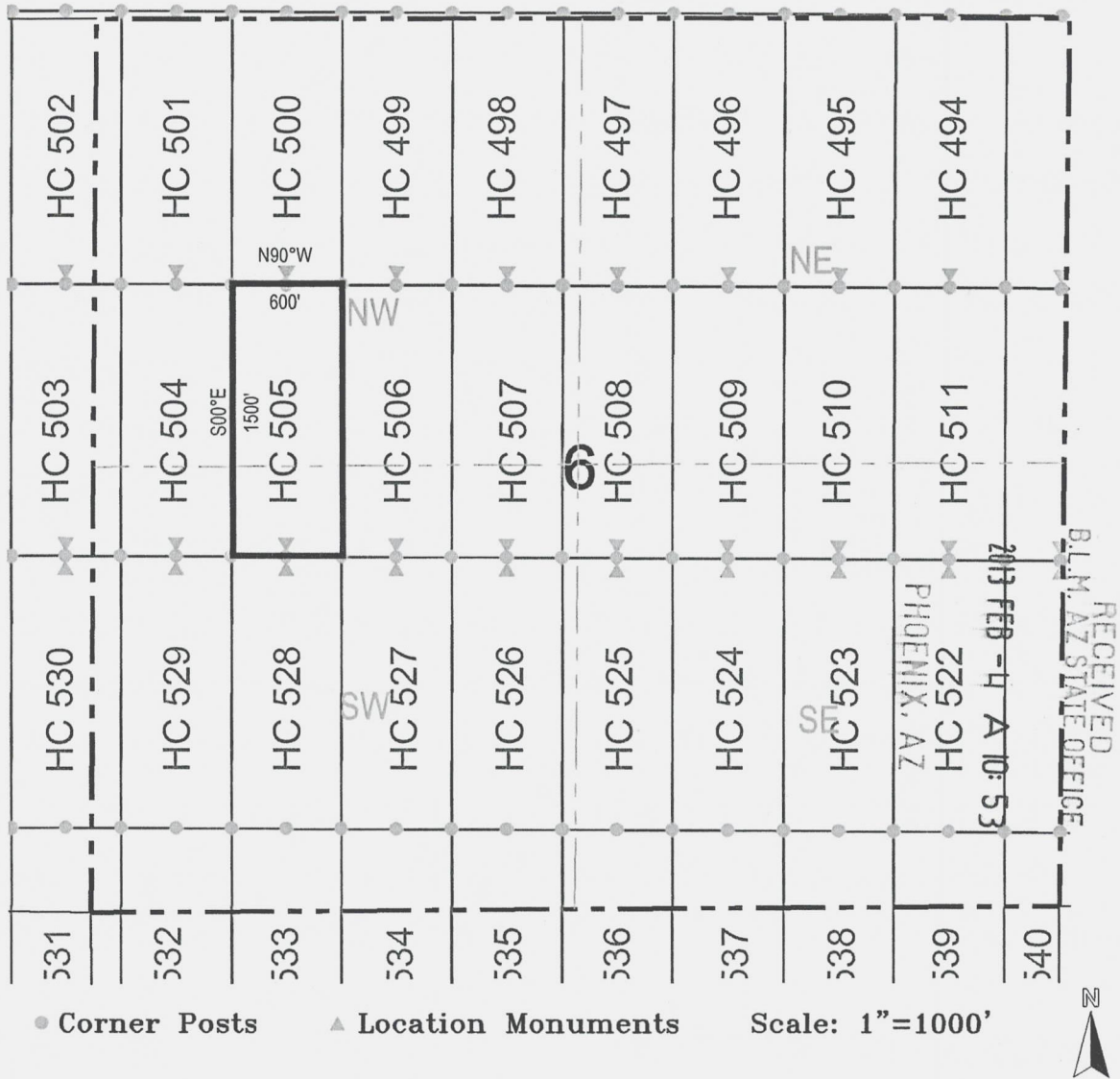


● Corner Posts ▲ Location Monuments Scale: 1"=1000'

1. The above map depicts the **HC 504** Lode Claim, which is located in the NW 1/4 of the SW 1/4 and SW 1/4 of the NW 1/4 of Section 6, Township 1 South, Range 12 East, Gila and Salt River Base and Meridian, Pinal County, Arizona, Pioneer Mining District.
2. The type of corner and location monuments used are wood 2"x2"x48" posts and metal tags with location information written thereon.
3. The bearings and distances in degrees and feet between claim corners are as depicted on the above map.

A110420881

LODE CLAIM LOCATION MAP



1. The above map depicts the **HC 505** Lode Claim, which is located in the NW 1/4 of the SW 1/4 and SW 1/4 of the NW 1/4 of Section 6, Township 1 South, Range 12 East, Gila and Salt River Base and Meridian, Pinal County, Arizona, Pioneer Mining District.
2. The type of corner and location monuments used are wood 2"x2"x48" posts and metal tags with location information written thereon.
3. The bearings and distances in degrees and feet between claim corners are as depicted on the above map.

ANC 420882

When recorded return to:
Resolution Copper Mining LLC
P.O. Box 1944
Superior, AZ 85723

LOCATION NOTICE FOR LODE MINING CLAIM

NOTICE IS HEREBY GIVEN that the HC 506
_____ lode mining claim has been located
by Resolution Copper Mining LLC whose current mailing
address is P.O. Box 1944
_____ Superior, AZ 85723


RECEIVED
BLM, AZ STATE OFFICE
2013 FEB -4 A 10:53
PHOENIX, AZ

The general course of this claim is north / south and it is situated in Pinal
County, Arizona. This claim is 1500 feet in length and 600 feet in width. This claim runs
from the location monument on which this location notice is posted approximately 1490 feet in a
northerly direction to the north end line and 10 feet in a southerly direction to the
south end line. This claim is marked by six monuments, one at each corner and one at the center of each
end line of the claim.

The location monument on which this notice is posted is situated within Section 6, Township 1
South, Range 12 East, Gila Salt River Base and Meridian, Arizona and this claim encompasses portions
of the following quarter section (s), section (s), Township (s) and Range (s) NE 1/4 of the SW 1/4 and SE 1/4 of
the NW 1/4 of Section 6, Township 1 South, Range 12 East, Gila Salt River Base and Meridian, Pinal County, Arizona,
Pioneer Mining District.

The locality of this claim with reference to some natural object or permanent monument and additional information
(if any) concerning its locality are as follows: 29826 feet north and 2009 feet east of the southeast corner of
Section 36, Township 1 South, Range 11 East, to the northeast corner of the claim.

DATED AND POSTED on the ground this 9th day of January, 2013

LOCATOR (s) Resolution Copper Mining AGENT: T. Robert Breen 
LLC
P.O. Box 1944
Superior, AZ 85723

AN10120863

LODE CLAIM LOCATION MAP



1. The above map depicts the **HC 506** Lode Claim, which is located in the NE 1/4 of the SW 1/4 and SE 1/4 of the NW 1/4 of Section 6, Township 1 South, Range 12 East, Gila and Salt River Base and Meridian, Pinal County, Arizona, Pioneer Mining District.
2. The type of corner and location monuments used are wood 2"x2"x48" posts and metal tags with location information written thereon.
3. The bearings and distances in degrees and feet between claim corners are as depicted on the above map.

ANCI 200883

When recorded return to:
 Resolution Copper Mining LLC
 P.O. Box 1944
 Superior, AZ 85723

LOCATION NOTICE FOR LODE MINING CLAIM


NOTICE IS HEREBY GIVEN that the HC 507
 lode mining claim has been located
 by Resolution Copper Mining LLC whose current mailing
 address is P.O. Box 1944
 Superior, AZ 85273

RECEIVED
 D.L.M. AZ STATE OFFICE
 2013 FEB -4 A 10: 53
 PHOENIX, AZ

The general course of this claim is north / south and it is situated in Pinal
 County, Arizona. This claim is 1500 feet in length and 600 feet in width. This claim runs
 from the location monument on which this location notice is posted approximately 1490 feet in a
 northerly direction to the north end line and 10 feet in a southerly direction to the
 south end line. This claim is marked by six monuments, one at each corner and one at the center of each
 end line of the claim.

The location monument on which this notice is posted is situated within Section 6 , Township 1
 South , Range 12 East, Gila Salt River Base and Meridian, Arizona and this claim encompasses portions
 of the following quarter section (s), section (s), Township (s) and Range (s) NE 1/4 of the SW 1/4 and SE 1/4 of
 the NW 1/4 of Section 6, Township 1 South, Range 12 East, Gila Salt River Base and Meridian, Pinal County, Arizona,
 Pioneer Mining District.

The locality of this claim with reference to some natural object or permanent monument and additional information
 (if any) concerning its locality are as follows: 29823 feet north and 2609 feet east of the southeast corner of
 Section 36, Township 1 South, Range 11 East, to the northeast corner of the claim.

DATED AND POSTED on the ground this 9th day of January , 20 13
 LOCATOR (s) Resolution Copper Mining AGENT: T. Robert Breen / 
 LLC
 P.O. Box 1944
 Superior, AZ 85273

A101920804

LODE CLAIM LOCATION MAP



1. The above map depicts the **HC 507** Lode Claim, which is located in the NE 1/4 of the SW 1/4 and SE 1/4 of the NW 1/4 of Section 6, Township 1 South, Range 12 East, Gila and Salt River Base and Meridian, Pinal County, Arizona, Pioneer Mining District.
2. The type of corner and location monuments used are wood 2"x2"x48" posts and metal tags with location information written thereon.
3. The bearings and distances in degrees and feet between claim corners are as depicted on the above map.

ANCL 20884

When recorded return to:
Resolution Copper Mining LLC
P.O. Box 1944
Superior, AZ 85723

LOCATION NOTICE FOR LODE MINING CLAIM

NOTICE IS HEREBY GIVEN that the HC 508
 lode mining claim has been located
by Resolution Copper Mining LLC whose current mailing
address is P.O. Box 1944

 Superior, AZ 85273

RECEIVED
B.J.M. AZ STATE OFFICE
2013 FEB -4 A 10:53
PHOENIX, AZ

The general course of this claim is north / south and it is situated in Pinal
County, Arizona. This claim is 1500 feet in length and 600 feet in width. This claim runs
from the location monument on which this location notice is posted approximately 1490 feet in a
northerly direction to the north end line and 10 feet in a southerly direction to the
south end line. This claim is marked by six monuments, one at each corner and one at the center of each
end line of the claim.

The location monument on which this notice is posted is situated within Section 6, Township 1
South, Range 12 East, Gila Salt River Base and Meridian, Arizona and this claim encompasses portions
of the following quarter section (s), section (s), Township (s) and Range (s) NW 1/4 of the SE 1/4, SW 1/4 of the
NE 1/4, SE 1/4 of the NW 1/4 and NE 1/4 of the SW 1/4 of Section 6, Township 1 South, Range 12 East, Gila Salt River
Base and Meridian, Pinal County, Arizona, Pioneer Mining District.

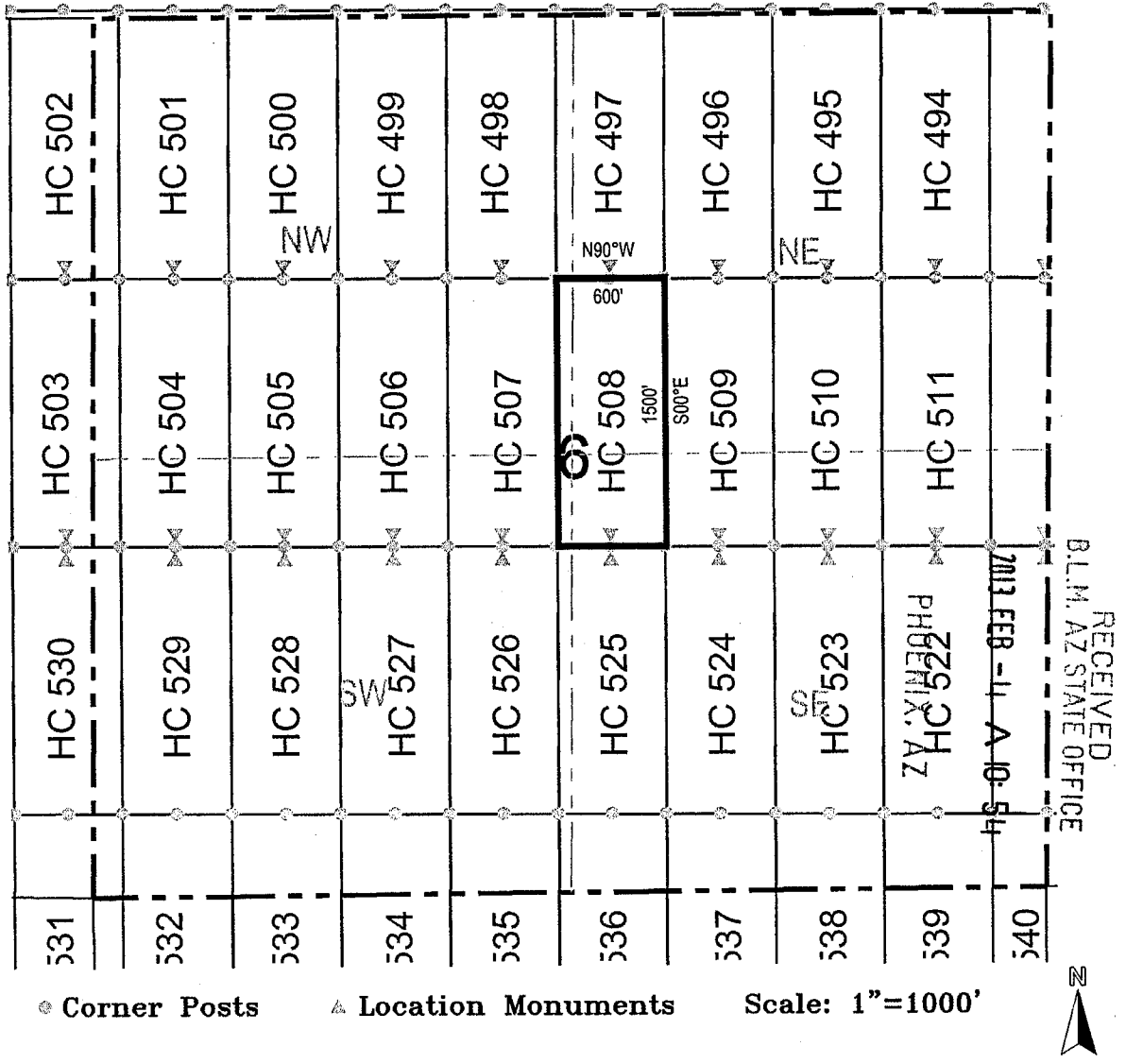
The locality of this claim with reference to some natural object or permanent monument and additional information
(if any) concerning its locality are as follows: 29820 feet north and 3209 feet east of the southeast corner of
Section 36, Township 1 South, Range 11 East, to the northeast corner of the claim.

DATED AND POSTED on the ground this 9th day of January, 2013

LOCATOR (s) Resolution Copper Mining AGENT: T. Robert Breen [Signature]
LLC
P.O. Box 1944
Superior, AZ 85273

ALIC 920865

LODE CLAIM LOCATION MAP

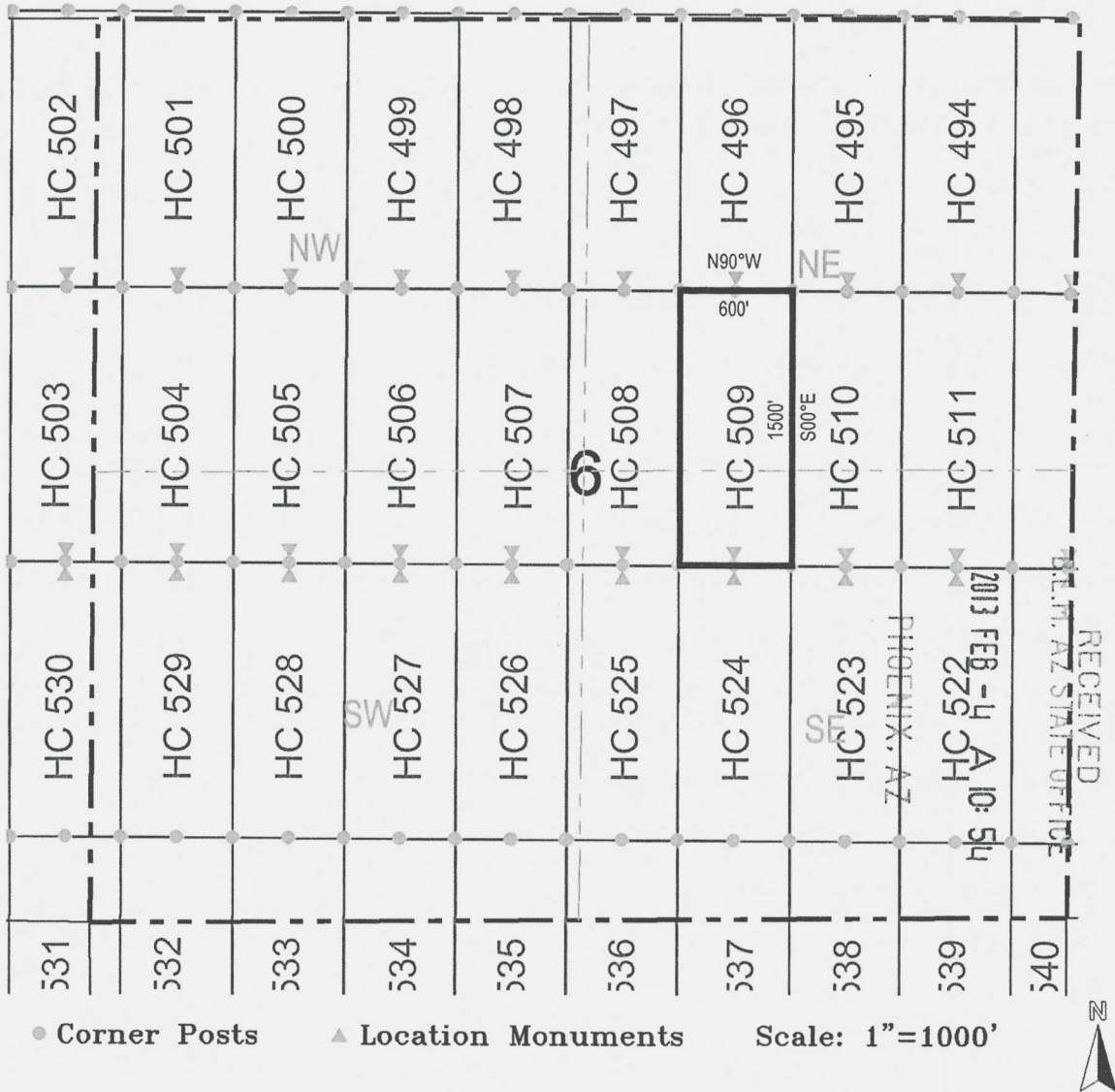


1. The above map depicts the **HC 508** Lode Claim, which is located in the NW 1/4 of the SE 1/4, SW 1/4 of the NE 1/4, SE 1/4 of the NW 1/4 and NE 1/4 of the SW 1/4 of Section 6, Township 1 South, Range 12 East, Gila and Salt River Base and Meridian, Pinal County, Arizona, Pioneer Mining District.
2. The type of corner and location monuments used are wood 2"x2"x48" posts and metal tags with location information written thereon.
3. The bearings and distances in degrees and feet between claim corners are as depicted on the above map.

RECEIVED
 B.L.M. AZ STATE OFFICE
 2013 FEB -11 A 10:54

AN0420885

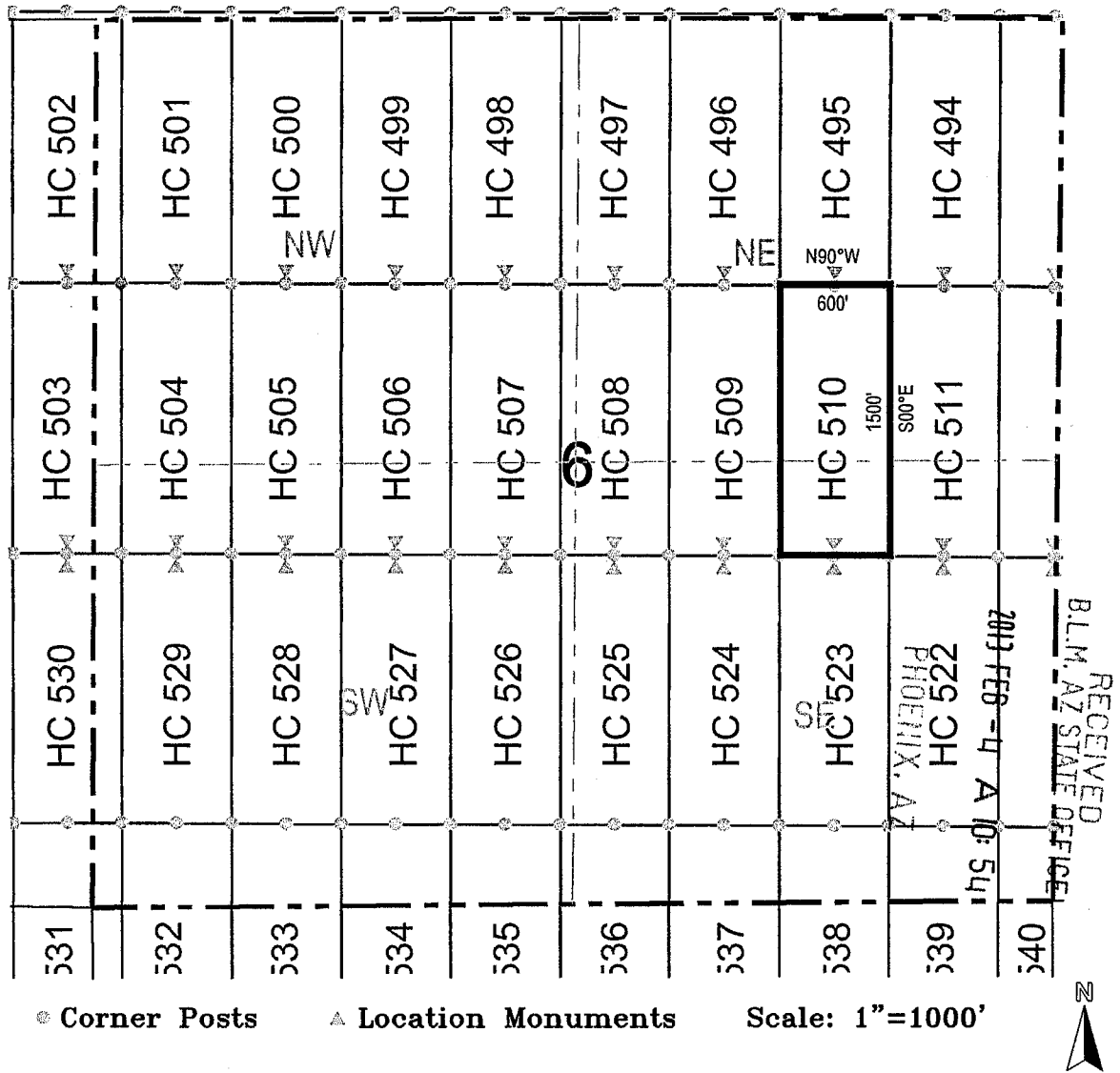
LODE CLAIM LOCATION MAP



1. The above map depicts the **HC 509** Lode Claim, which is located in the NW 1/4 of the SE 1/4 and SW 1/4 of the NE 1/4 of Section 6, Township 1 South, Range 12 East, Gila and Salt River Base and Meridian, Pinal County, Arizona, Pioneer Mining District.
2. The type of corner and location monuments used are wood 2"x2"x48" posts and metal tags with location information written thereon.
3. The bearings and distances in degrees and feet between claim corners are as depicted on the above map.

ANCI 20886

LODE CLAIM LOCATION MAP



1. The above map depicts the **HC 510** Lode Claim, which is located in the NE 1/4 and NW 1/4 of the SE 1/4, and SE 1/4 and SW 1/4 of the NE 1/4 of Section 6, Township 1 South, Range 12 East, Gila and Salt River Base and Meridian, Pinal County, Arizona, Pioneer Mining District.
2. The type of corner and location monuments used are wood 2"x2"x48" posts and metal tags with location information written thereon.
3. The bearings and distances in degrees and feet between claim corners are as depicted on the above map.

ANCH 20887

When recorded return to:
 Resolution Copper Mining LLC
 P.O. Box 1944
 Superior, AZ 85723

LOCATION NOTICE FOR LODE MINING CLAIM

NOTICE IS HEREBY GIVEN that the HC 511
 _____ lode mining claim has been located
 by Resolution Copper Mining LLC whose current mailing
 address is P.O. Box 1944
Superior, AZ 85723

RECEIVED
 B.L.M. AZ STATE OFFICE
 2013 FEB -4 A 10: 54
 PHOENIX, AZ

The general course of this claim is north / south and it is situated in Pinal
 County, Arizona. This claim is 1500 feet in length and 600 feet in width. This claim runs
 from the location monument on which this location notice is posted approximately 1490 feet in a
northerly direction to the north end line and 10 feet in a southerly direction to the
south end line. This claim is marked by six monuments, one at each corner and one at the center of each
 end line of the claim.

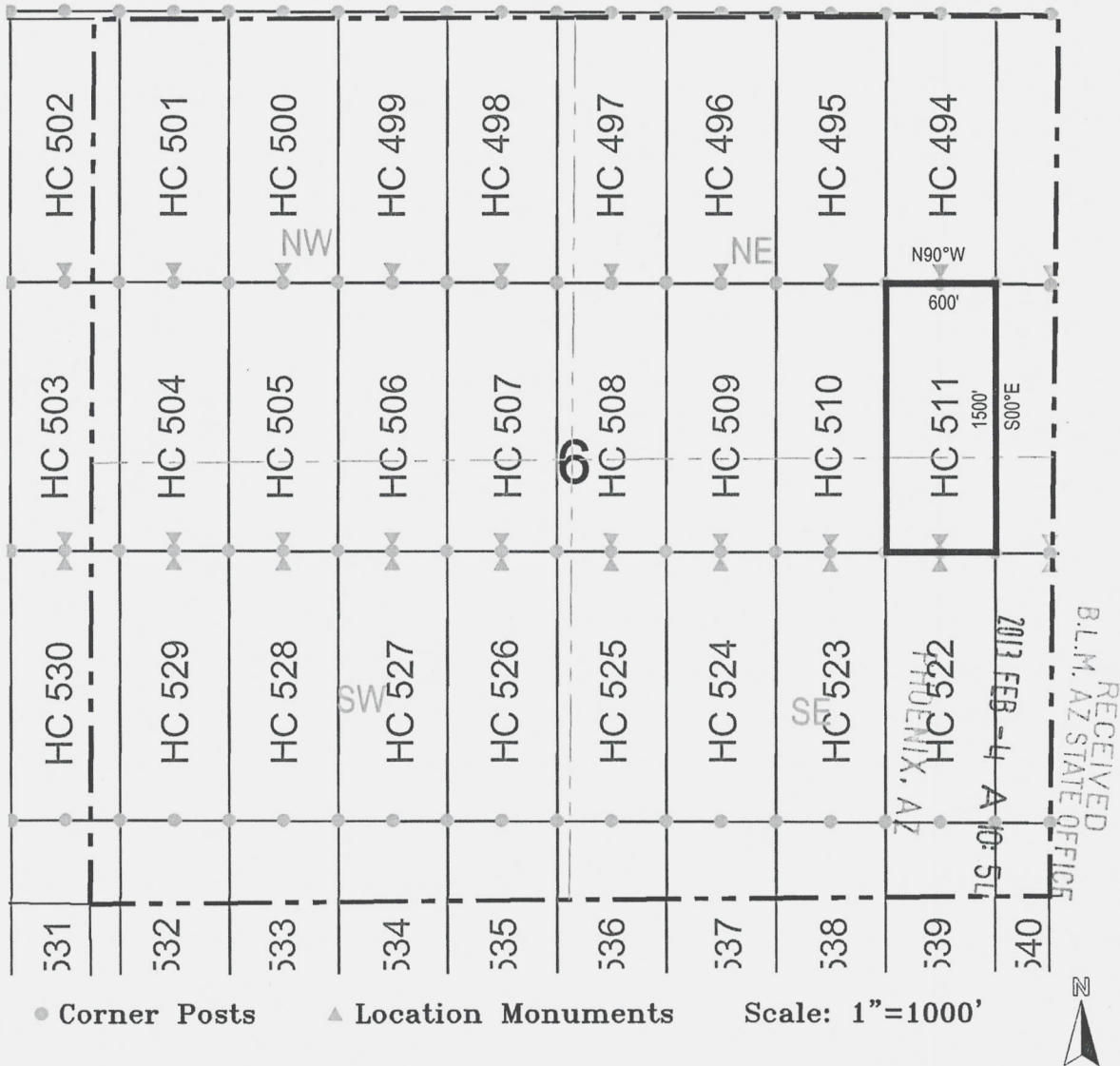
The location monument on which this notice is posted is situated within Section 6, Township 1
South, Range 12 East, Gila Salt River Base and Meridian, Arizona and this claim encompasses portions
 of the following quarter section (s), section (s), Township (s) and Range (s) NE 1/4 of the SE 1/4 and SE 1/4 of the
NE 1/4 of Section 6, Township 1 South, Range 12 East, Gila Salt River Base and Meridian, Pinal County, Arizona,
Pioneer Mining District.

The locality of this claim with reference to some natural object or permanent monument and additional information
 (if any) concerning its locality are as follows: 29815 feet north and 5009 feet east of the southeast corner of
Section 36, Township 1 South, Range 11 East, to the northeast corner of the claim.

DATED AND POSTED on the ground this 9th day of January, 2013.
 LOCATOR (s) Resolution Copper Mining AGENT: T. Robert Breen/
 LLC
 P.O. Box 1944
 Superior, AZ 85723

AN10120888

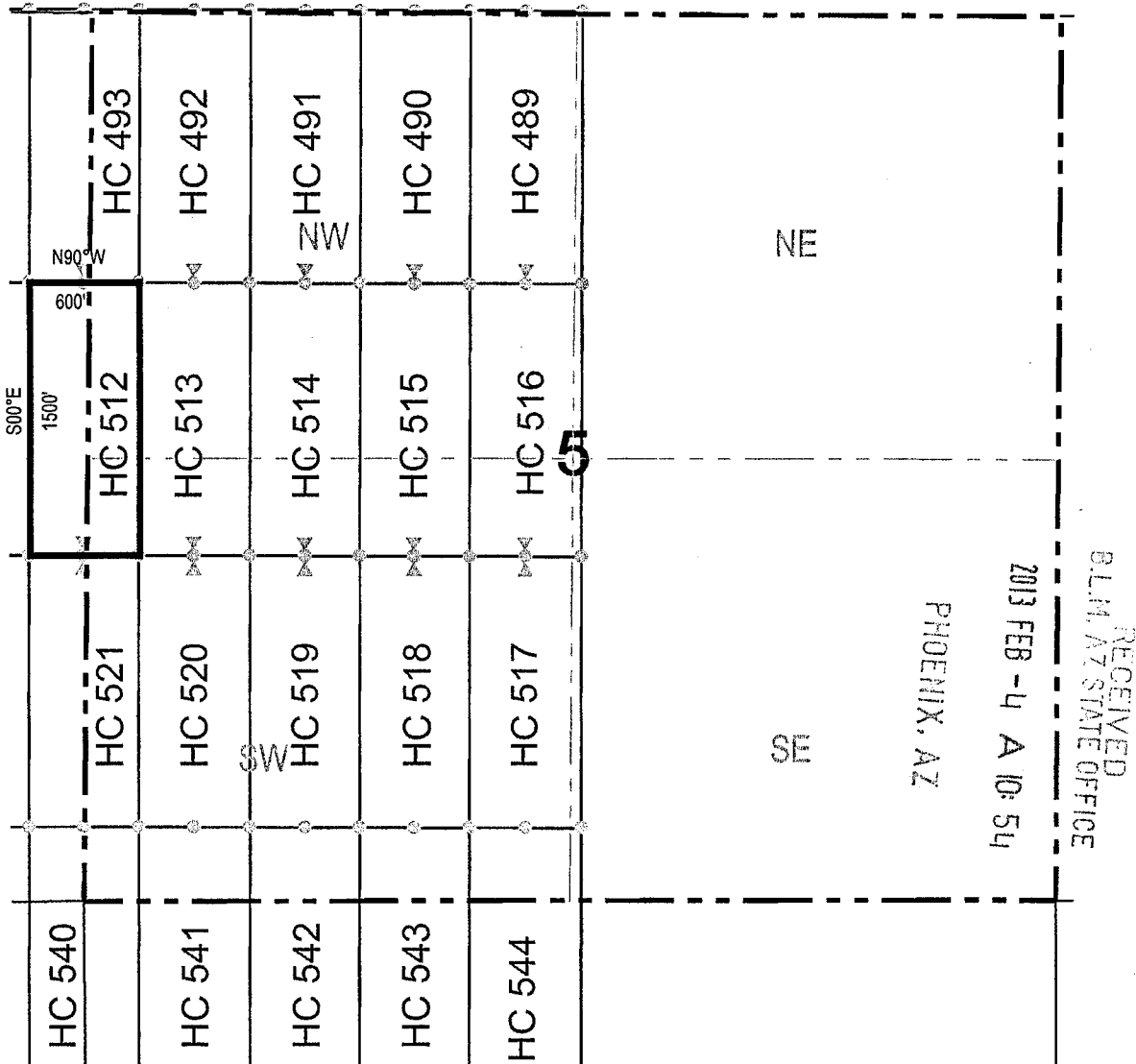
LODE CLAIM LOCATION MAP



1. The above map depicts the **HC 511** Lode Claim, which is located in the NE 1/4 of the SE 1/4 and SE 1/4 of the NE 1/4 of Section 6, Township 1 South, Range 12 East, Gila and Salt River Base and Meridian, Pinal County, Arizona, Pioneer Mining District.
2. The type of corner and location monuments used are wood 2"x2"x48" posts and metal tags with location information written thereon.
3. The bearings and distances in degrees and feet between claim corners are as depicted on the above map.

AMC420888

LODE CLAIM LOCATION MAP



Corner Posts
 Location Monuments
 Scale: 1"=1000'



1. The above map depicts the **HC 512** Lode Claim, which is located in the NE 1/4 of the SE 1/4 and SE 1/4 of the NE 1/4 of Section 6, and NW 1/4 of the SW 1/4 and SW 1/4 of the NW 1/4 of Section 5, Township 1 South, Range 12 East, Gila and Salt River Base and Meridian, Pinal County, Arizona, Pioneer Mining District.
2. The type of corner and location monuments used are wood 2"x2"x48" posts and metal tags with location information written thereon.
3. The bearings and distances in degrees and feet between claim corners are as depicted on the above map.

RECEIVED
 BLM AZ STATE OFFICE
 2013 FEB -4 A 10:54
 PHOENIX, AZ

110420809

LODE CLAIM LOCATION MAP



● Corner Posts ▲ Location Monuments Scale: 1"=1000'

1. The above map depicts the **HC 513** Lode Claim, which is located in the NW 1/4 of the SW 1/4 and SW 1/4 of the NW 1/4 of Section 5, Township 1 South, Range 12 East, Gila and Salt River Base and Meridian, Pinal County, Arizona, Pioneer Mining District.
2. The type of corner and location monuments used are wood 2"x2"x48" posts and metal tags with location information written thereon.
3. The bearings and distances in degrees and feet between claim corners are as depicted on the above map.

AHCH 20890

When recorded return to:
Resolution Copper Mining LLC
P.O. Box 1944
Superior, AZ 85723

LOCATION NOTICE FOR LODE MINING CLAIM

NOTICE IS HEREBY GIVEN that the HC 514
_____ lode mining claim has been located
by Resolution Copper Mining LLC whose current mailing
address is P.O. Box 1944
Superior, AZ 85273


RECEIVED
D.L.M. AZ STATE OFFICE
2013 FEB -4 A 10:54
PHOENIX, AZ

The general course of this claim is north / south and it is situated in Pinal
County, Arizona. This claim is 1500 feet in length and 600 feet in width. This claim runs
from the location monument on which this location notice is posted approximately 1490 feet in a
northerly direction to the north end line and 10 feet in a southerly direction to the
south end line. This claim is marked by six monuments, one at each corner and one at the center of each
end line of the claim.

The location monument on which this notice is posted is situated within Section 5, Township 1
South, Range 12 East, Gila Salt River Base and Meridian, Arizona and this claim encompasses portions
of the following quarter section (s), section (s), Township (s) and Range (s) NW 1/4 and NE 1/4 of the SW 1/4,
and SE 1/4 and SW 1/4 of the NW 1/4 of Section 5, Township 1 South, Range 12 East, Gila Salt River Base and Meridian,
Pinal County, Arizona, Pioneer Mining District.

The locality of this claim with reference to some natural object or permanent monument and additional information
(if any) concerning its locality are as follows: 29809 feet north and 6809 feet east of the southeast corner of
Section 36, Township 1 South, Range 11 East, to the northeast corner of the claim.

DATED AND POSTED on the ground this 9th day of January, 20 13.

LOCATOR (s) Resolution Copper Mining AGENT: T. Robert Breen / 
LLC
P.O. Box 1944
Superior, AZ 85273

A110420091

LODE CLAIM LOCATION MAP



● Corner Posts ▲ Location Monuments Scale: 1"=1000'

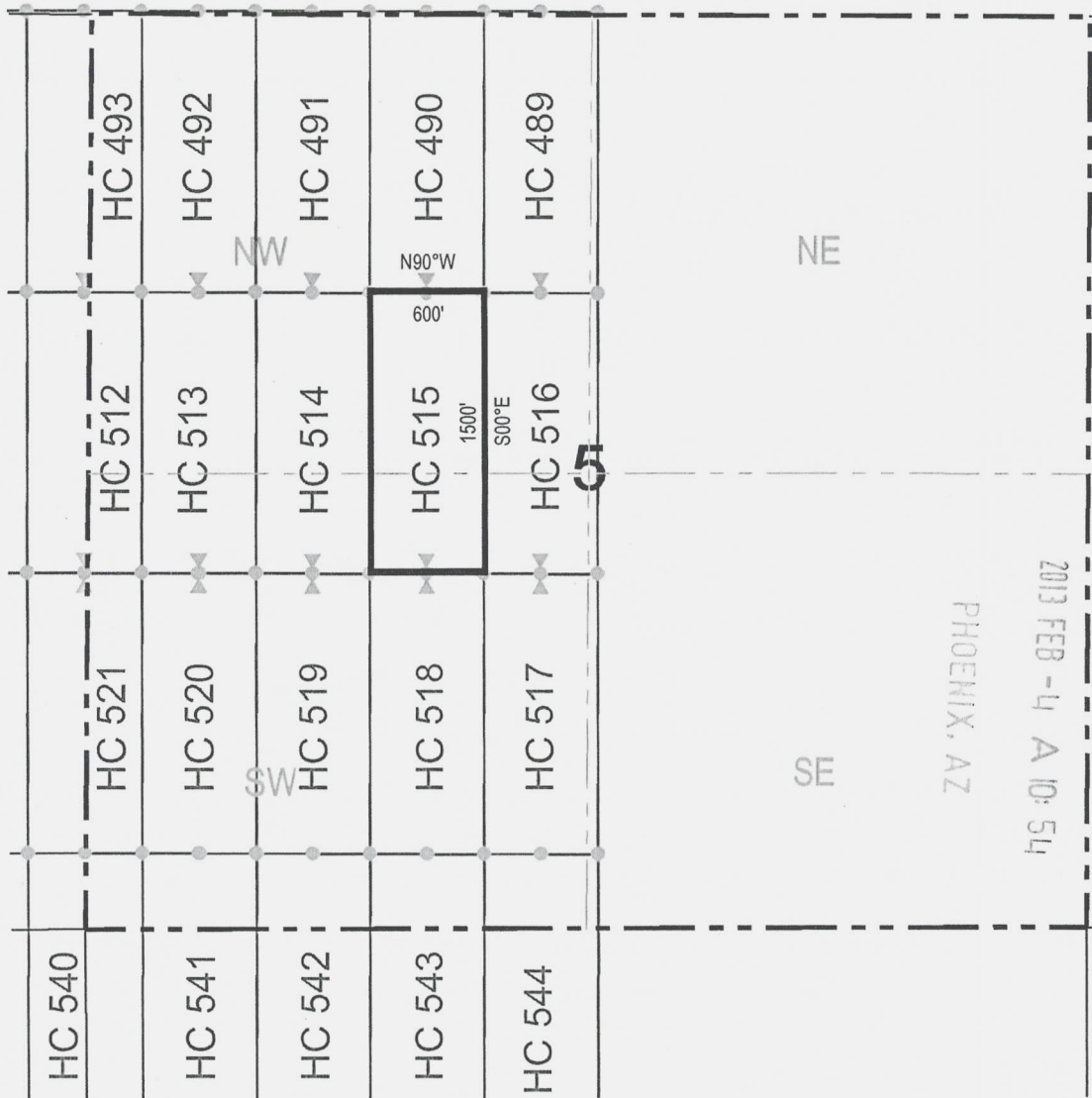


RECEIVED
 B.L.M. AZ STATE OFFICE
 2013 FEB - 4 A 10: 54
 PHOENIX, AZ

1. The above map depicts the **HC 514** Lode Claim, which is located in the NW 1/4 and NE 1/4 of the SW 1/4, and SE 1/4 and SW 1/4 of the NW 1/4 of Section 5, Township 1 South, Range 12 East, Gila and Salt River Base and Meridian, Pinal County, Arizona, Pioneer Mining District.
2. The type of corner and location monuments used are wood 2"x2"x48" posts and metal tags with location information written thereon.
3. The bearings and distances in degrees and feet between claim corners are as depicted on the above map.

AMC 420891

LODE CLAIM LOCATION MAP



● Corner Posts ▲ Location Monuments Scale: 1"=1000'



1. The above map depicts the **HC 515** Lode Claim, which is located in the NE 1/4 of the SW 1/4 and SE 1/4 of the NW 1/4 of Section 5, Township 1 South, Range 12 East, Gila and Salt River Base and Meridian, Pinal County, Arizona, Pioneer Mining District.
2. The type of corner and location monuments used are wood 2"x2"x48" posts and metal tags with location information written thereon.
3. The bearings and distances in degrees and feet between claim corners are as depicted on the above map.

RECEIVED
 B.L.M. AZ STATE OFFICE
 2013 FEB -4 A 10:54
 PHOENIX, AZ

A110420892

When recorded return to:
 Resolution Copper Mining LLC
 P.O. Box 1944
 Superior, AZ 85723

LOCATION NOTICE FOR LODE MINING CLAIM

NOTICE IS HEREBY GIVEN that the HC 516
 _____ lode mining claim has been located
 by Resolution Copper Mining LLC whose current mailing
 address is P.O. Box 1944
Superior, AZ 85273


RECEIVED
 B.L.M. AZ STATE OFFICE
 2013 FEB - 4 A 10: 55
 PHOENIX, AZ

The general course of this claim is north / south and it is situated in Pinal
 County, Arizona. This claim is 1500 feet in length and 600 feet in width. This claim runs
 from the location monument on which this location notice is posted approximately 1490 feet in a
northerly direction to the north end line and 10 feet in a southerly direction to the
south end line. This claim is marked by six monuments, one at each corner and one at the center of each
 end line of the claim.

The location monument on which this notice is posted is situated within Section 5, Township 1
South, Range 12 East, Gila Salt River Base and Meridian, Arizona and this claim encompasses portions
 of the following quarter section (s), section (s), Township (s) and Range (s) NE 1/4 of the SW 1/4 and SE 1/4 of
the NW 1/4 of Section 5, Township 1 South, Range 12 East, Gila Salt River Base and Meridian, Pinal County, Arizona,
Pioneer Mining District.

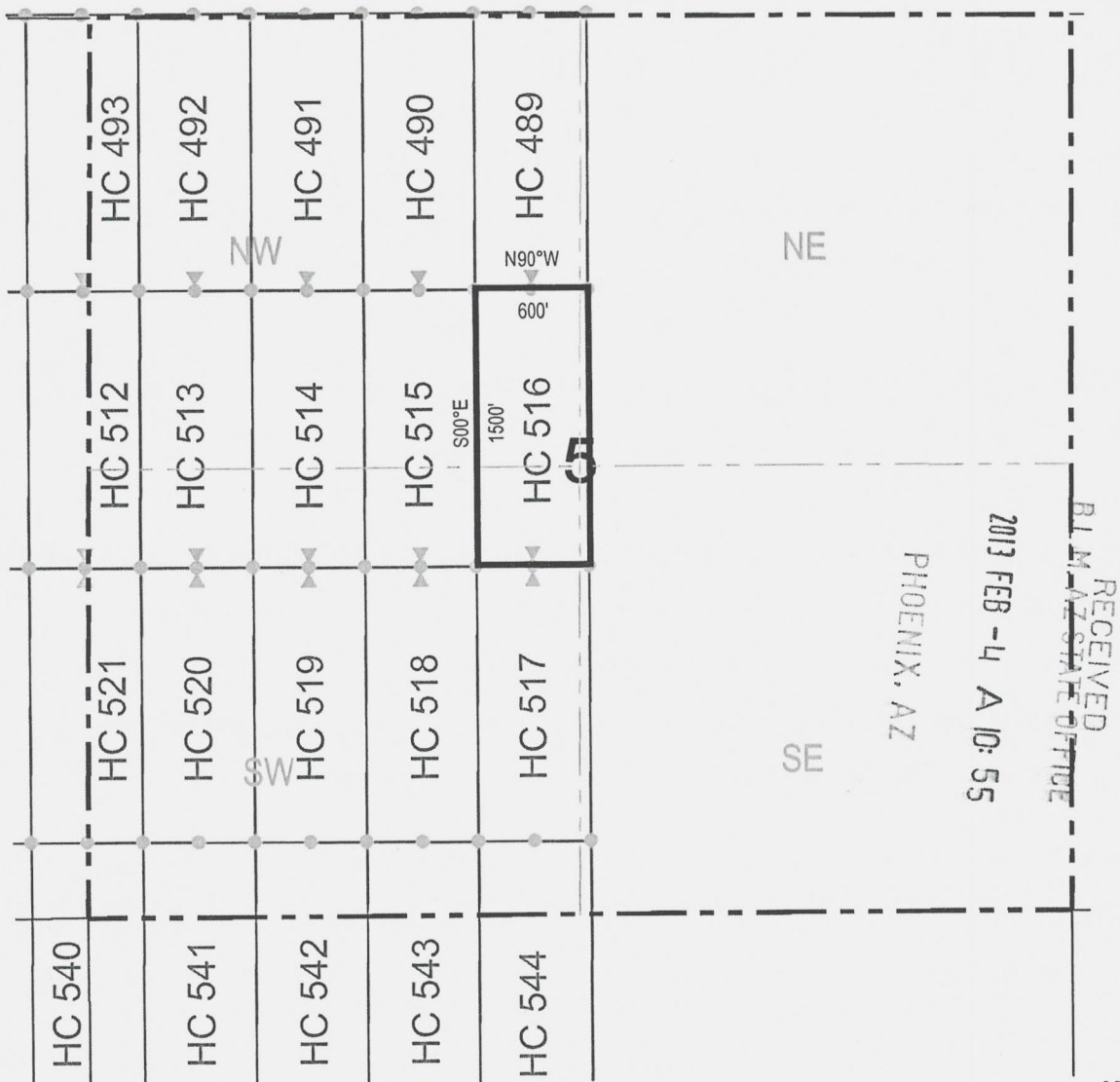
The locality of this claim with reference to some natural object or permanent monument and additional information
 (if any) concerning its locality are as follows: 29807 feet north and 8009 feet east of the southeast corner of
Section 36, Township 1 South, Range 11 East, to the northeast corner of the claim.

DATED AND POSTED on the ground this 9th day of January, 20 13

LOCATOR (s) Resolution Copper Mining AGENT: T. Robert Breen / 
LLC
P.O. Box 1944
Superior, AZ 85273

APR 12 2013

LODE CLAIM LOCATION MAP



● Corner Posts ▲ Location Monuments Scale: 1"=1000'

1. The above map depicts the **HC 516** Lode Claim, which is located in the NE 1/4 of the SW 1/4 and SE 1/4 of the NW 1/4 of Section 5, Township 1 South, Range 12 East, Gila and Salt River Base and Meridian, Pinal County, Arizona, Pioneer Mining District.
2. The type of corner and location monuments used are wood 2"x2"x48" posts and metal tags with location information written thereon.
3. The bearings and distances in degrees and feet between claim corners are as depicted on the above map.

AMC 420893

When recorded return to:
Resolution Copper Mining LLC
P.O. Box 1944
Superior, AZ 85723

LOCATION NOTICE FOR LODE MINING CLAIM

NOTICE IS HEREBY GIVEN that the HC 517
_____ lode mining claim has been located
by Resolution Copper Mining LLC whose current mailing
address is P.O. Box 1944
Superior, AZ 85723

RECEIVED
B.L.M. AZ STATE OFFICE
2013 FEB - 4 A 10:55
PHOENIX, AZ

The general course of this claim is north / south and it is situated in Pinal
County, Arizona. This claim is 1500 feet in length and 600 feet in width. This claim runs
from the location monument on which this location notice is posted approximately 10 feet in a
northerly direction to the north end line and 1490 feet in a southerly direction to the
south end line. This claim is marked by six monuments, one at each corner and one at the center of each
end line of the claim.

The location monument on which this notice is posted is situated within Section 5, Township 1
South, Range 12 East, Gila Salt River Base and Meridian, Arizona and this claim encompasses portions
of the following quarter section (s), section (s), Township (s) and Range (s) NE 1/4 and SE 1/4 of the SW 1/4 of
Section 5, Township 1 South, Range 12 East, Gila Salt River Base and Meridian, Pinal County, Arizona, Pioneer Mining
District.

The locality of this claim with reference to some natural object or permanent monument and additional information
(if any) concerning its locality are as follows: 28306 feet north and 8004 feet east of the southeast corner of
Section 36, Township 1 South, Range 11 East, to the northeast corner of the claim.

DATED AND POSTED on the ground this 9th day of January, 2013.

LOCATOR (s) Resolution Copper Mining AGENT: T. Robert Breen
LLC
P.O. Box 1944
Superior, AZ 85273

A110420894

LODE CLAIM LOCATION MAP



● Corner Posts ▲ Location Monuments Scale: 1"=1000'

1. The above map depicts the **HC 517** Lode Claim, which is located in the NE 1/4 and SE 1/4 of the SW 1/4 of Section 5, Township 1 South, Range 12 East, Gila and Salt River Base and Meridian, Pinal County, Arizona, Pioneer Mining District.
2. The type of corner and location monuments used are wood 2"x2"x48" posts and metal tags with location information written thereon.
3. The bearings and distances in degrees and feet between claim corners are as depicted on the above map.

A110420894

When recorded return to:
 Resolution Copper Mining LLC
 P.O. Box 1944
 Superior, AZ 85723

LOCATION NOTICE FOR LODE MINING CLAIM

NOTICE IS HEREBY GIVEN that the HC 518
 _____ lode mining claim has been located
 by Resolution Copper Mining LLC whose current mailing
 address is P.O. Box 1944
Superior, AZ 85723

RECEIVED
 D.L.M. AZ STATE OFFICE
 2013 FEB -4 A 10:55
 PHOENIX, AZ


The general course of this claim is north / south and it is situated in Pinal
 County, Arizona. This claim is 1500 feet in length and 600 feet in width. This claim runs
 from the location monument on which this location notice is posted approximately 10 feet in a
northerly direction to the north end line and 1490 feet in a southerly direction to the
south end line. This claim is marked by six monuments, one at each corner and one at the center of each
 end line of the claim.

The location monument on which this notice is posted is situated within Section 5, Township 1
South, Range 12 East, Gila Salt River Base and Meridian, Arizona and this claim encompasses portions
 of the following quarter section (s), section (s), Township (s) and Range (s) NE 1/4 and SE 1/4 of the SW 1/4 of
Section 5, Township 1 South, Range 12 East, Gila Salt River Base and Meridian, Pinal County, Arizona, Pioneer Mining
District.

The locality of this claim with reference to some natural object or permanent monument and additional information
 (if any) concerning its locality are as follows: 28309 feet north and 7404 feet east of the southeast corner of
Section 36, Township 1 South, Range 11 East, to the northeast corner of the claim.

DATED AND POSTED on the ground this 9th day of January, 2013

LOCATOR (s) Resolution Copper Mining
 LLC
 P.O. Box 1944
 Superior, AZ 85723

AGENT: T. Robert Breen / 

ANCH 20095

LODE CLAIM LOCATION MAP



● Corner Posts ▲ Location Monuments Scale: 1"=1000'

1. The above map depicts the **HC 518** Lode Claim, which is located in the NE 1/4 and SE 1/4 of the SW 1/4 of Section 5, Township 1 South, Range 12 East, Gila and Salt River Base and Meridian, Pinal County, Arizona, Pioneer Mining District.
2. The type of corner and location monuments used are wood 2"x2"x48" posts and metal tags with location information written thereon.
3. The bearings and distances in degrees and feet between claim corners are as depicted on the above map.



RECEIVED
 B.L.M. AZ STATE OFFICE
 2013 FEB - 4 10:55
 PHOENIX, AZ

A110420895

When recorded return to:
 Resolution Copper Mining LLC
 P.O. Box 1944
 Superior, AZ 85723

LOCATION NOTICE FOR LODE MINING CLAIM

NOTICE IS HEREBY GIVEN that the HC 519
 lode mining claim has been located
 by Resolution Copper Mining LLC whose current mailing
 address is P.O. Box 1944
Superior, AZ 85723

RECEIVED
 B.L.M. AZ STATE OFFICE
 2013 FEB -4 A 10: 55
 PHOENIX, AZ

The general course of this claim is north / south and it is situated in Pinal
 County, Arizona. This claim is 1500 feet in length and 600 feet in width. This claim runs
 from the location monument on which this location notice is posted approximately 10 feet in a
northerly direction to the north end line and 1490 feet in a southerly direction to the
south end line. This claim is marked by six monuments, one at each corner and one at the center of each
 end line of the claim.

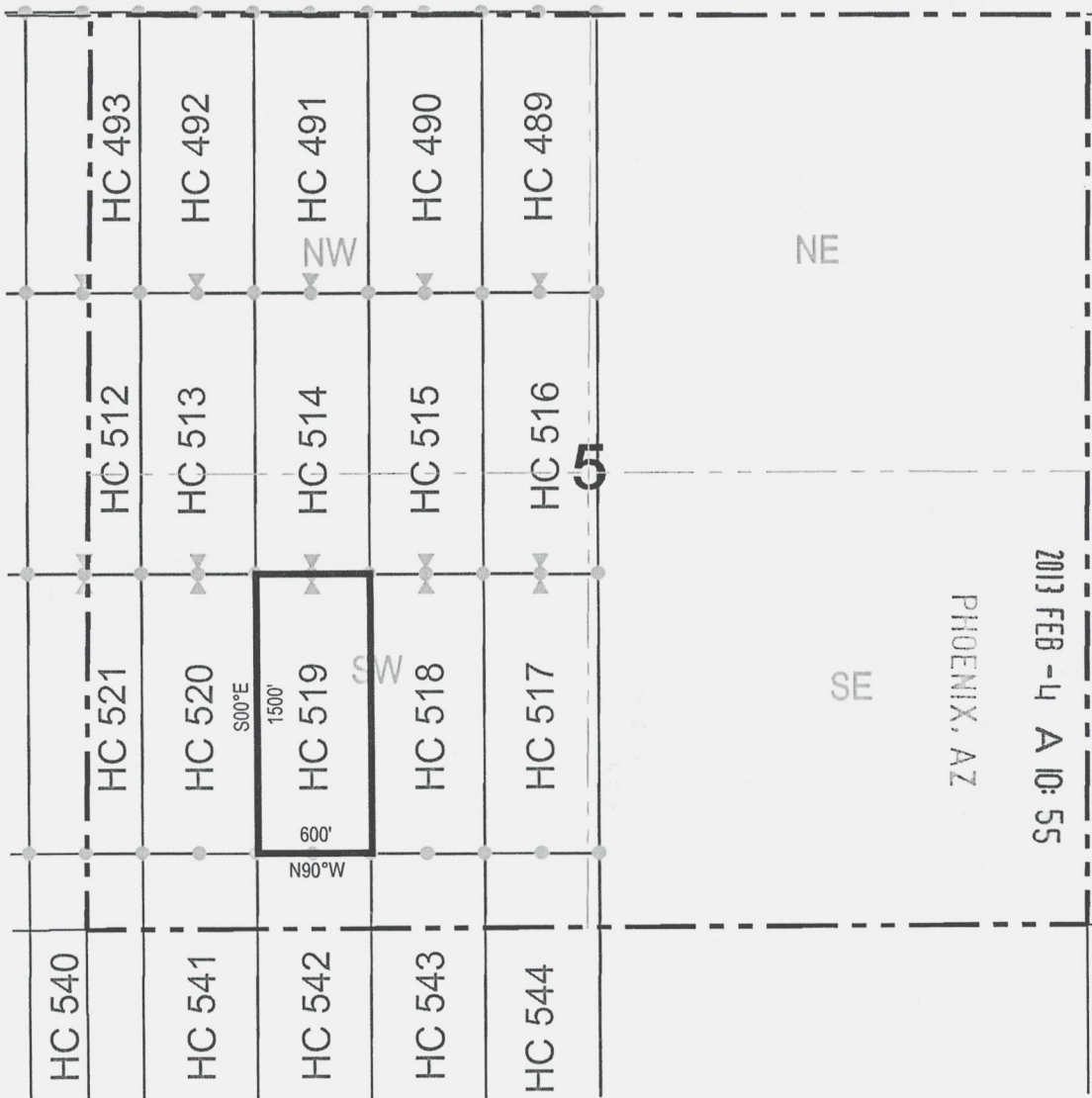
The location monument on which this notice is posted is situated within Section 5, Township 1
South, Range 12 East, Gila Salt River Base and Meridian, Arizona and this claim encompasses portions
 of the following quarter section (s), section (s), Township (s) and Range (s) NW 1/4, SW 1/4, SE 1/4 and NE 1/4
 of the SW 1/4 of Section 5, Township 1 South, Range 12 East, Gila Salt River Base and Meridian, Pinal County, Arizona,
 Pioneer Mining District.

The locality of this claim with reference to some natural object or permanent monument and additional information
 (if any) concerning its locality are as follows: 28309 feet north and 6804 feet east of the southeast corner of
Section 36, Township 1 South, Range 11 East, to the northeast corner of the claim.

DATED AND POSTED on the ground this 9th day of January, 2013
 LOCATOR (s) Resolution Copper Mining AGENT: T. Robert Breen / [Signature]
LLC
P.O. Box 1944
Superior, AZ 85723

A110420095

LODE CLAIM LOCATION MAP



● Corner Posts ▲ Location Monuments Scale: 1"=1000'

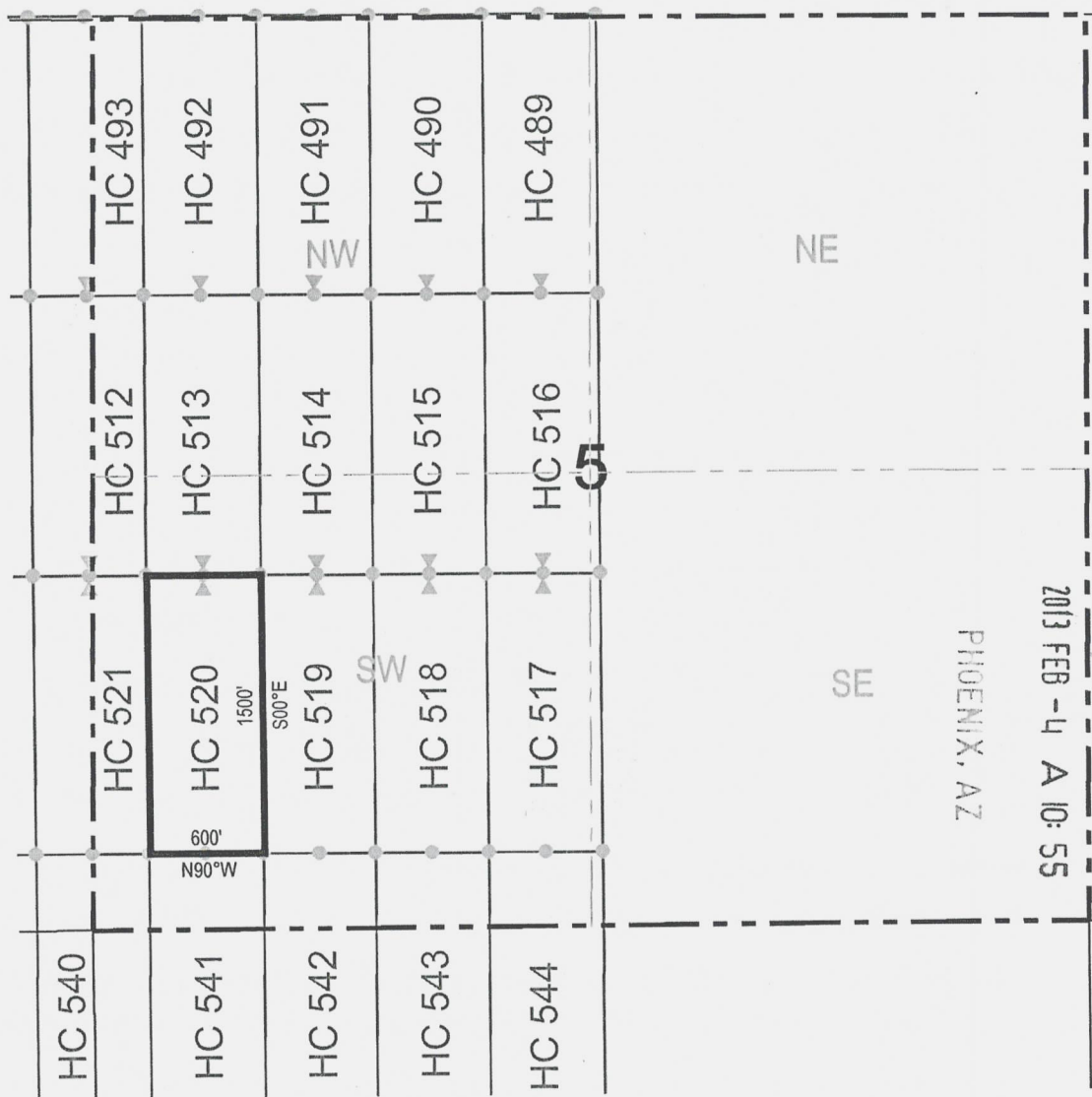


1. The above map depicts the **HC 519** Lode Claim, which is located in the NW 1/4, SW 1/4, SE 1/4 and NE 1/4 of the SW 1/4 of Section 5, Township 1 South, Range 12 East, Gila and Salt River Base and Meridian, Pinal County, Arizona, Pioneer Mining District.
2. The type of corner and location monuments used are wood 2"x2"x48" posts and metal tags with location information written thereon.
3. The bearings and distances in degrees and feet between claim corners are as depicted on the above map.

RECEIVED
 B.L.M. AZ STATE OFFICE
 2013 FEB -4 A 10: 55
 PHOENIX, AZ

ANCI 20896

LODE CLAIM LOCATION MAP



● Corner Posts ▲ Location Monuments Scale: 1"=1000'



1. The above map depicts the **HC 520** Lode Claim, which is located in the NW 1/4 and SW 1/4 of the SW 1/4 of Section 5, Township 1 South, Range 12 East, Gila and Salt River Base and Meridian, Pinal County, Arizona, Pioneer Mining District.
2. The type of corner and location monuments used are wood 2"x2"x48" posts and metal tags with location information written thereon.
3. The bearings and distances in degrees and feet between claim corners are as depicted on the above map.

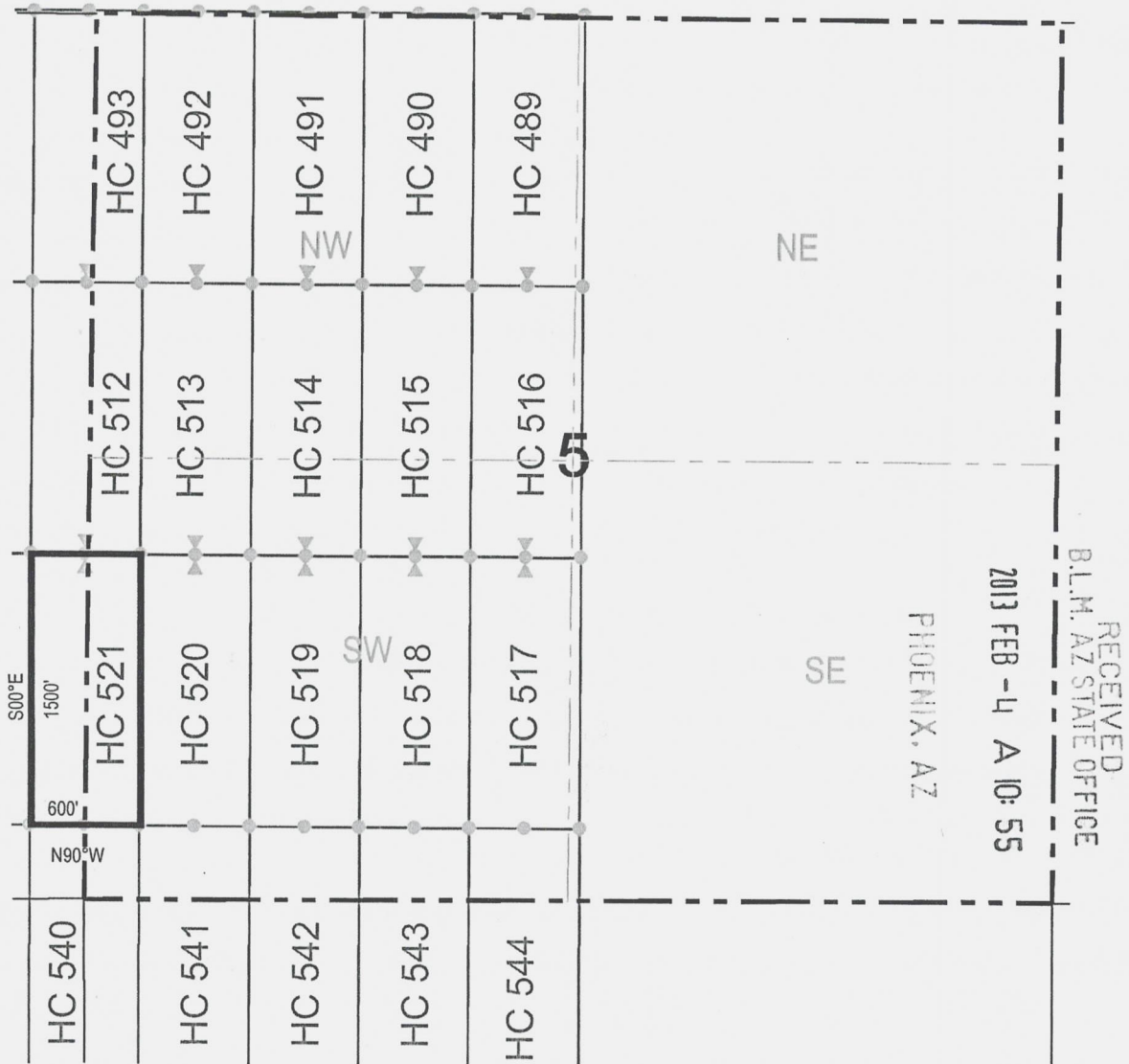
2013 FEB -4 A 10: 55

PHOENIX, AZ

RECEIVED
B.L.M. AZ STATE OFFICE

AH0420897

LODE CLAIM LOCATION MAP



● Corner Posts ▲ Location Monuments Scale: 1"=1000'



1. The above map depicts the **HC 521** Lode Claim, which is located in the NE 1/4 and SE 1/4 of the SE 1/4 of Section 6, and SW 1/4 and NW 1/4 of the SW 1/4 of Section 5, Township 1 South, Range 12 East, Gila and Salt River Base and Meridian, Pinal County, Arizona, Pioneer Mining District.
2. The type of corner and location monuments used are wood 2"x2"x48" posts and metal tags with location information written thereon.
3. The bearings and distances in degrees and feet between claim corners are as depicted on the above map.

ANCI 200898

When recorded return to:
Resolution Copper Mining LLC
P.O. Box 1944
Superior, AZ 85723

RECEIVED
B.L.M. AZ STATE OFFICE

2013 FEB -4 A 10:55

PHOENIX, AZ

LOCATION NOTICE FOR LODE MINING CLAIM

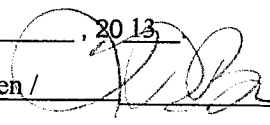
NOTICE IS HEREBY GIVEN that the HC 522
lode mining claim has been located
by Resolution Copper Mining LLC whose current mailing
address is P.O. Box 1944
Superior, AZ 85273

The general course of this claim is north / south and it is situated in Pinal
County, Arizona. This claim is 1500 feet in length and 600 feet in width. This claim runs
from the location monument on which this location notice is posted approximately 10 feet in a
northerly direction to the north end line and 1490 feet in a southerly direction to the
south end line. This claim is marked by six monuments, one at each corner and one at the center of each
end line of the claim.

The location monument on which this notice is posted is situated within Section 6, Township 1
South, Range 12 East, Gila Salt River Base and Meridian, Arizona and this claim encompasses portions
of the following quarter section (s), section (s), Township (s) and Range (s) NE 1/4 and SE 1/4 of the SE 1/4 of
Section 6, Township 1 South, Range 12 East, Gila Salt River Base and Meridian, Pinal County, Arizona, Pioneer Mining
District.


The locality of this claim with reference to some natural object or permanent monument and additional information
(if any) concerning its locality are as follows: 28315 feet north and 5004 feet east of the southeast corner of
Section 36, Township 1 South, Range 11 East, to the northeast corner of the claim.

DATED AND POSTED on the ground this 4th day of January, 2013

LOCATOR (s) Resolution Copper Mining AGENT: T. Robert Breen / 
LLC
P.O. Box 1944
Superior, AZ 85273

AM0420899

LODE CLAIM LOCATION MAP

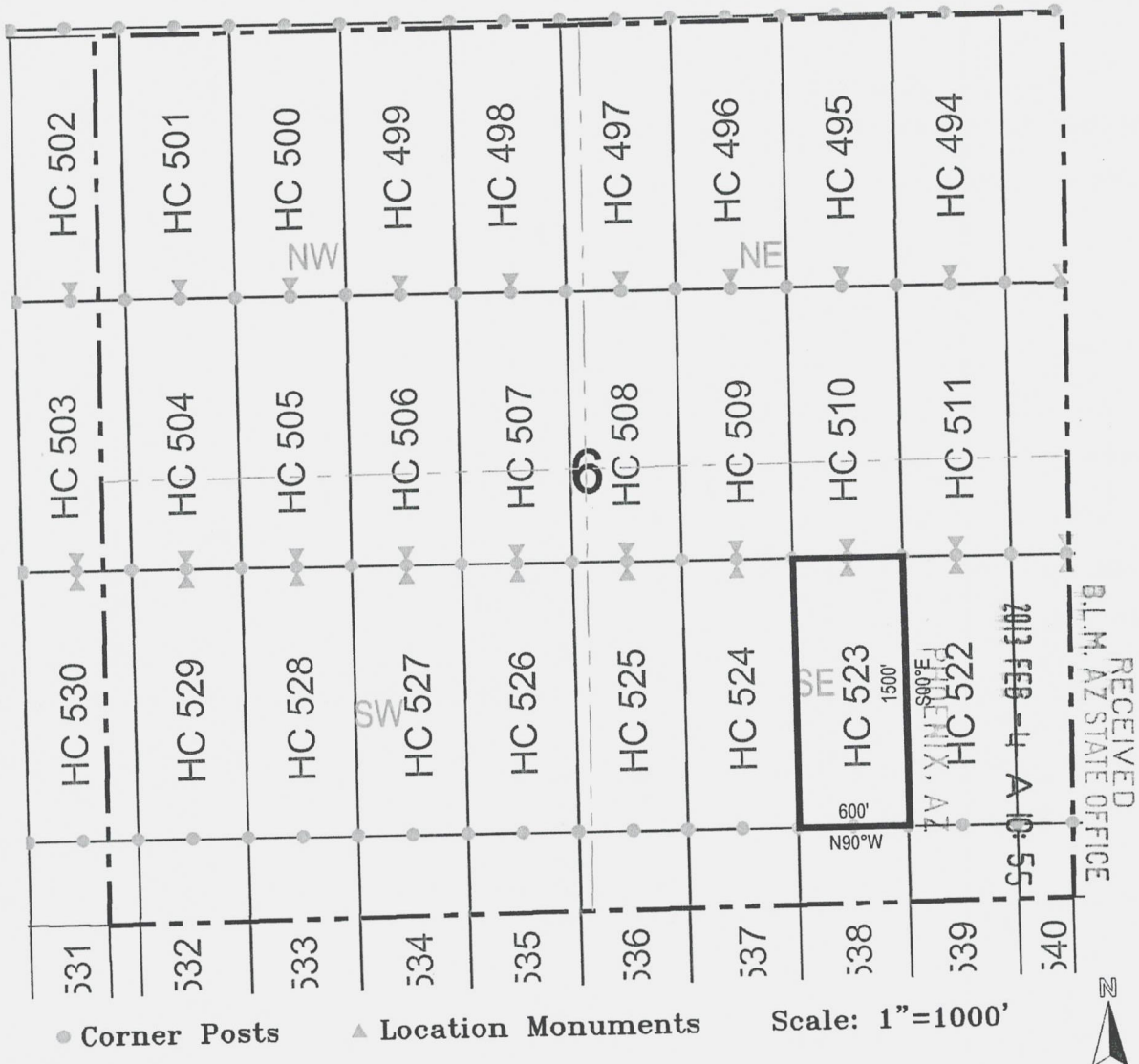


● Corner Posts ▲ Location Monuments Scale: 1"=1000'

1. The above map depicts the **HC 522** Lode Claim, which is located in the NE 1/4 and SE 1/4 of the SE 1/4 of Section 6, Township 1 South, Range 12 East, Gila and Salt River Base and Meridian, Pinal County, Arizona, Pioneer Mining District.
2. The type of corner and location monuments used are wood 2"x2"x48" posts and metal tags with location information written thereon.
3. The bearings and distances in degrees and feet between claim corners are as depicted on the above map.

ANCI 20899

LODE CLAIM LOCATION MAP



1. The above map depicts the **HC 523** Lode Claim, which is located in the NE 1/4, NW 1/4, SW 1/4 and SE 1/4 of the SE 1/4 of Section 6, Township 1 South, Range 12 East, Gila and Salt River Base and Meridian, Pinal County, Arizona, Pioneer Mining District.
2. The type of corner and location monuments used are wood 2"x2"x48" posts and metal tags with location information written thereon.
3. The bearings and distances in degrees and feet between claim corners are as depicted on the above map.

A11C1420900

When recorded return to:
 Resolution Copper Mining LLC
 P.O. Box 1944
 Superior, AZ 85723

LOCATION NOTICE FOR LODE MINING CLAIM

NOTICE IS HEREBY GIVEN that the HC 524
 _____ lode mining claim has been located
 by Resolution Copper Mining LLC whose current mailing
 address is P.O. Box 1944
Superior, AZ 85273

RECEIVED
 B.L.M. AZ STATE OFFICE
 2013 FEB -4 A 10:55
 PHOENIX, AZ

The general course of this claim is north / south and it is situated in Pinal
 County, Arizona. This claim is 1500 feet in length and 600 feet in width. This claim runs
 from the location monument on which this location notice is posted approximately 10 feet in a
northerly direction to the north end line and 1490 feet in a southerly direction to the
south end line. This claim is marked by six monuments, one at each corner and one at the center of each
 end line of the claim.

The location monument on which this notice is posted is situated within Section 6, Township 1
South, Range 12 East, Gila Salt River Base and Meridian, Arizona and this claim encompasses portions
 of the following quarter section (s), section (s), Township (s) and Range (s) NW 1/4 and SW 1/4 of the SE 1/4 of
Section 6, Township 1 South, Range 12 East, Gila Salt River Base and Meridian, Pinal County, Arizona, Pioneer Mining
District.

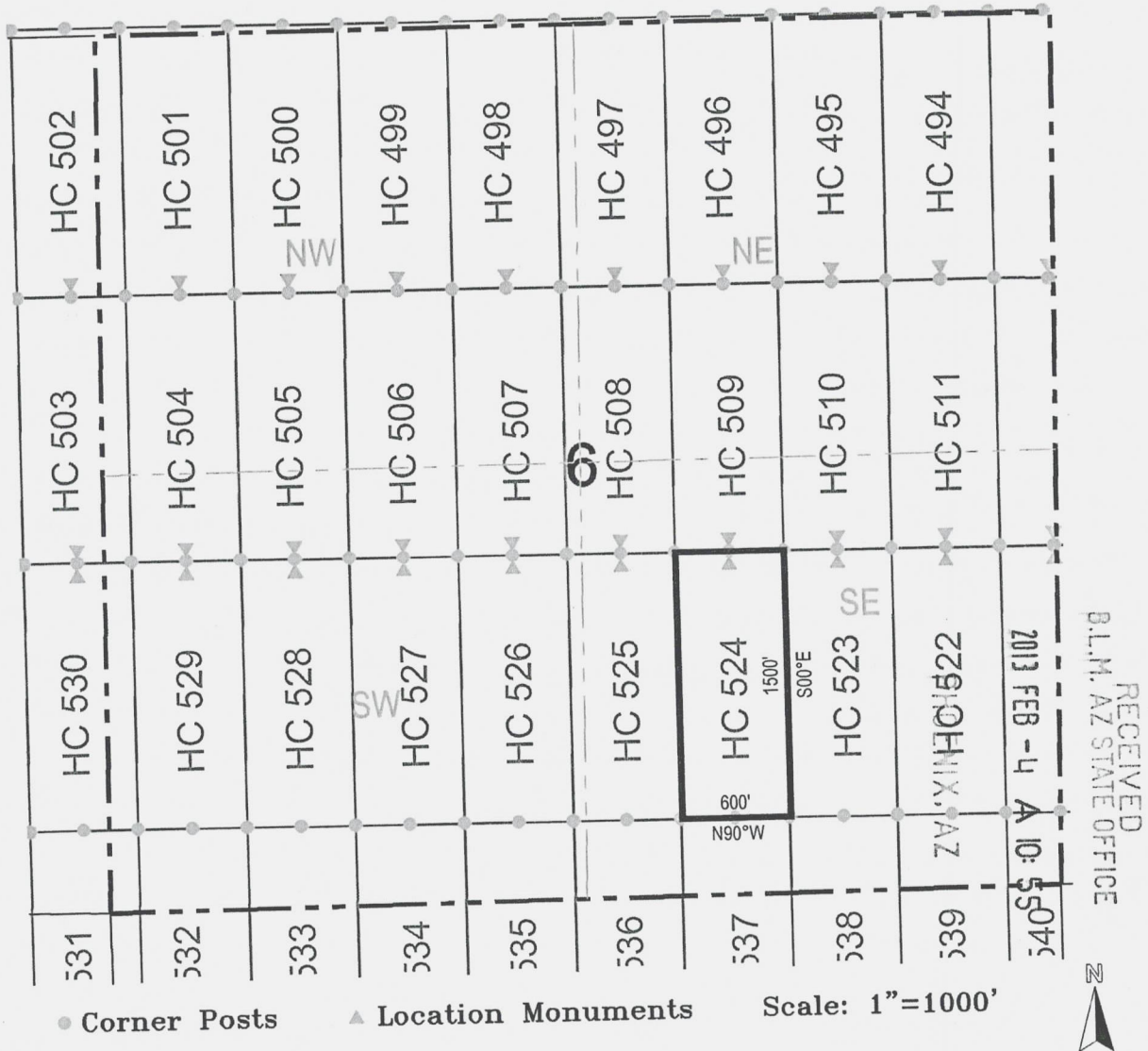
The locality of this claim with reference to some natural object or permanent monument and additional information
 (if any) concerning its locality are as follows: 28318 feet north and 3804 feet east of the southeast corner of
Section 36, Township 1 South, Range 11 East, to the northeast corner of the claim.

DATED AND POSTED on the ground this 9th day of January, 2013

LOCATOR (s) Resolution Copper Mining AGENT: T. Robert Breen
LLC
P.O. Box 1944
Superior, AZ 85273

AP10120901

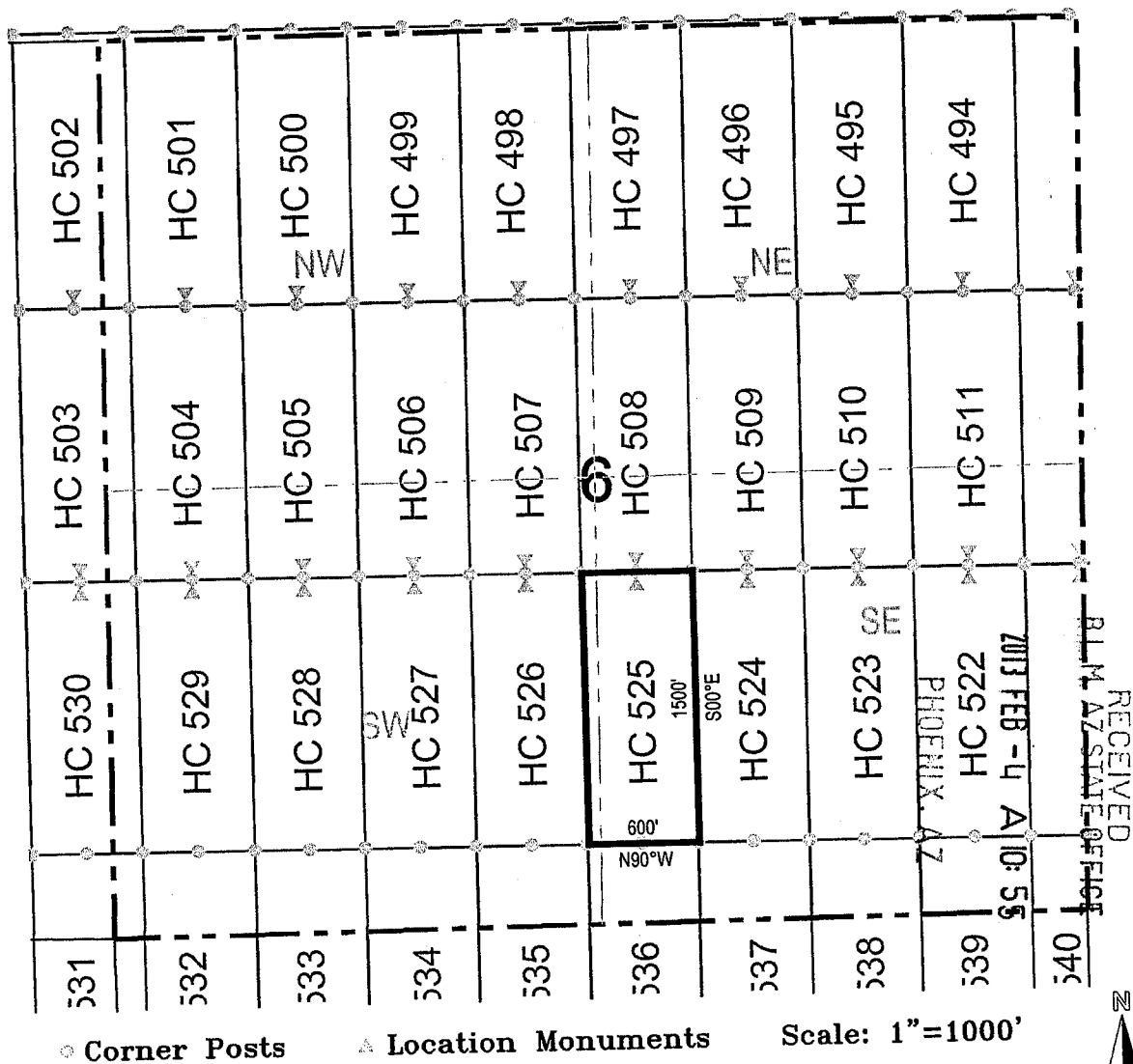
LODE CLAIM LOCATION MAP



1. The above map depicts the **HC 524** Lode Claim, which is located in the NW 1/4 and SW 1/4 of the SE 1/4 of Section 6, Township 1 South, Range 12 East, Gila and Salt River Base and Meridian, Pinal County, Arizona, Pioneer Mining District.
2. The type of corner and location monuments used are wood 2"x2"x48" posts and metal tags with location information written thereon.
3. The bearings and distances in degrees and feet between claim corners are as depicted on the above map.

A110420901

LODE CLAIM LOCATION MAP



1. The above map depicts the **HC 525** Lode Claim, which is located in the NW 1/4 and SW 1/4 of the SE 1/4, and NE 1/4 and SE 1/4 of the SW 1/4 of Section 6, Township 1 South, Range 12 East, Gila and Salt River Base and Meridian, Pinal County, Arizona, Pioneer Mining District.
2. The type of corner and location monuments used are wood 2"x2"x48" posts and metal tags with location information written thereon.
3. The bearings and distances in degrees and feet between claim corners are as depicted on the above map.

A10420902

When recorded return to:
Resolution Copper Mining LLC
P.O. Box 1944
Superior, AZ 85723

LOCATION NOTICE FOR LODE MINING CLAIM

NOTICE IS HEREBY GIVEN that the HC 526
 lode mining claim has been located
by Resolution Copper Mining LLC whose current mailing
address is P.O. Box 1944
Superior, AZ 85273

RECEIVED
B.L.M. AZ STATE OFFICE
2013 FEB -4 A 10:55
PHOENIX, AZ

The general course of this claim is north / south and it is situated in Pinal
County, Arizona. This claim is 1500 feet in length and 600 feet in width. This claim runs
from the location monument on which this location notice is posted approximately 10 feet in a
northerly direction to the north end line and 1490 feet in a southerly direction to the
south end line. This claim is marked by six monuments, one at each corner and one at the center of each
end line of the claim.

The location monument on which this notice is posted is situated within Section 6, Township 1
South, Range 12 East, Gila Salt River Base and Meridian, Arizona and this claim encompasses portions
of the following quarter section (s), section (s), Township (s) and Range (s) NE 1/4 and SE 1/4 of the SW 1/4 of
Section 6, Township 1 South, Range 12 East, Gila Salt River Base and Meridian, Pinal County, Arizona, Pioneer Mining
District.

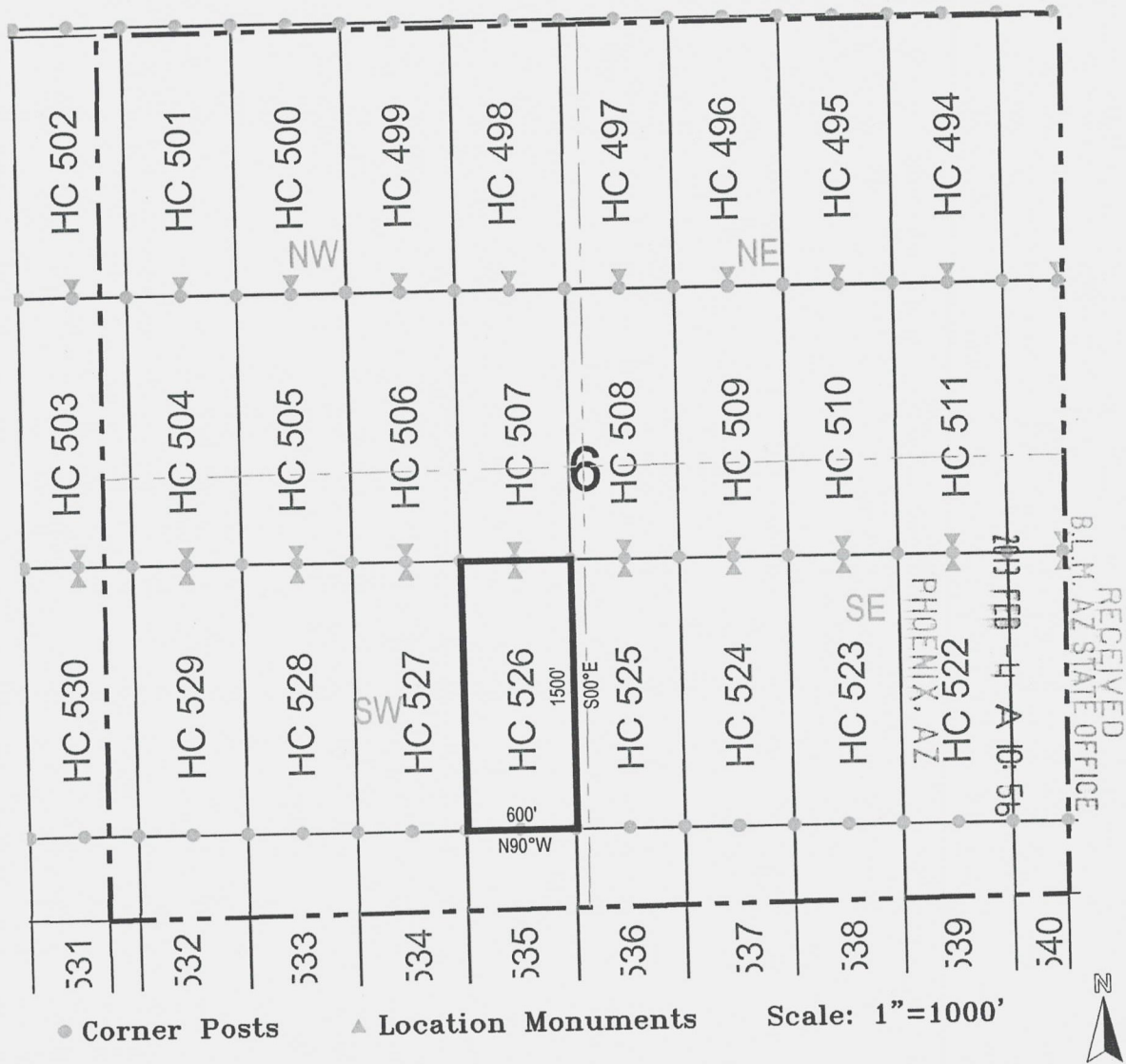
The locality of this claim with reference to some natural object or permanent monument and additional information
(if any) concerning its locality are as follows: 28323 feet north and 2604 feet east of the southeast corner of
Section 36, Township 1 South, Range 11 East, to the northeast corner of the claim.

DATED AND POSTED on the ground this 9th day of January, 2013

LOCATOR (s) Resolution Copper Mining AGENT: T. Robert Breen
LLC
P.O. Box 1944
Superior, AZ 85273

AN0120903

LODE CLAIM LOCATION MAP



1. The above map depicts the **HC 526** Lode Claim, which is located in the NE 1/4 and SE 1/4 of the SW 1/4 of Section 6, Township 1 South, Range 12 East, Gila and Salt River Base and Meridian, Pinal County, Arizona, Pioneer Mining District.
2. The type of corner and location monuments used are wood 2"x2"x48" posts and metal tags with location information written thereon.
3. The bearings and distances in degrees and feet between claim corners are as depicted on the above map.

AMCH 20903

When recorded return to:
Resolution Copper Mining LLC
P.O. Box 1944
Superior, AZ 85723

LOCATION NOTICE FOR LODE MINING CLAIM

NOTICE IS HEREBY GIVEN that the HC 527
 lode mining claim has been located
by Resolution Copper Mining LLC whose current mailing
address is P.O. Box 1944
Superior, AZ 85273

RECEIVED
B.L.M. AZ STATE OFFICE
2013 FEB -4 A 10:56
PHOENIX, AZ

The general course of this claim is north / south and it is situated in Pinal
County, Arizona. This claim is 1500 feet in length and 600 feet in width. This claim runs
from the location monument on which this location notice is posted approximately 10 feet in a
northerly direction to the north end line and 1490 feet in a southerly direction to the
south end line. This claim is marked by six monuments, one at each corner and one at the center of each
end line of the claim.

The location monument on which this notice is posted is situated within Section 6, Township 1
South, Range 12 East, Gila Salt River Base and Meridian, Arizona and this claim encompasses portions
of the following quarter section (s), section (s), Township (s) and Range (s) NE 1/4 and SE 1/4 of the SW 1/4 of
Section 6, Township 1 South, Range 12 East, Gila Salt River Base and Meridian, Pinal County, Arizona, Pioneer Mining
District.

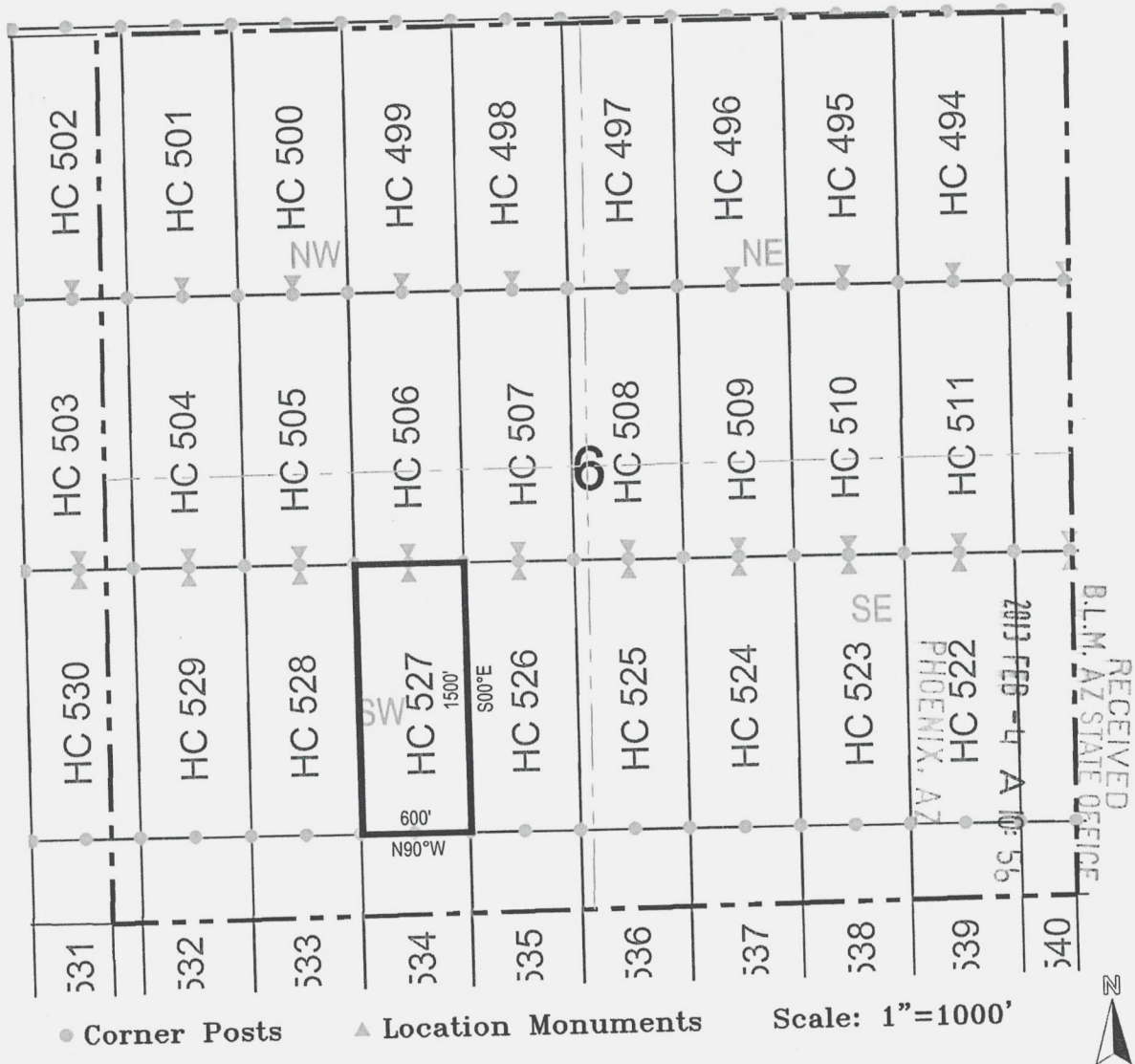
The locality of this claim with reference to some natural object or permanent monument and additional information
(if any) concerning its locality are as follows: 28324 feet north and 2004 feet east of the southeast corner of
Section 36, Township 1 South, Range 11 East, to the northeast corner of the claim.

DATED AND POSTED on the ground this 9th day of January, 2013.

LOCATOR (s) Resolution Copper Mining AGENT: T. Robert Breen /
LLC
P.O. Box 1944
Superior, AZ 85273

A110120904

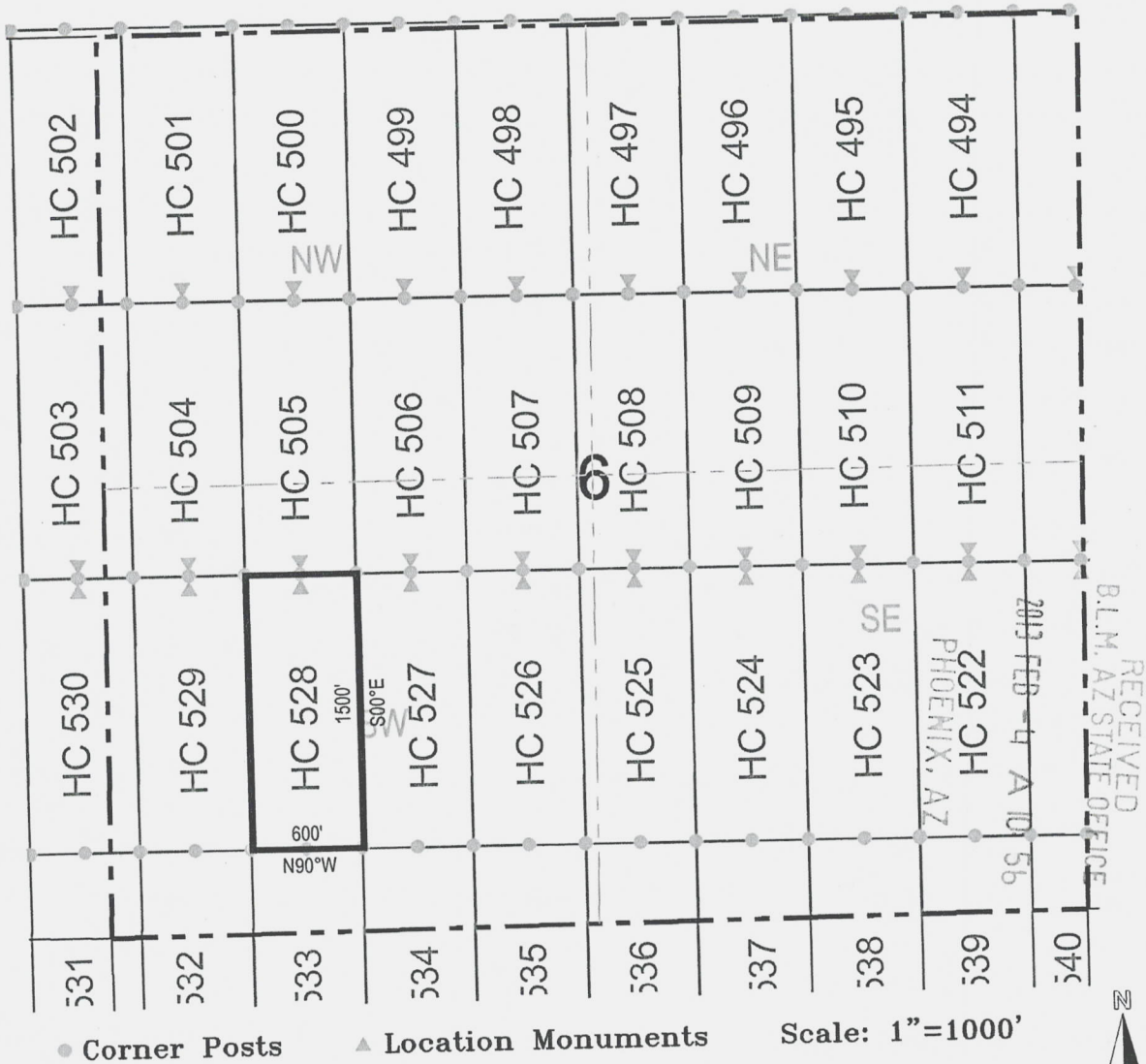
LODE CLAIM LOCATION MAP



1. The above map depicts the **HC 527** Lode Claim, which is located in the NE 1/4 and SE 1/4 of the SW 1/4 of Section 6, Township 1 South, Range 12 East, Gila and Salt River Base and Meridian, Pinal County, Arizona, Pioneer Mining District.
2. The type of corner and location monuments used are wood 2"x2"x48" posts and metal tags with location information written thereon.
3. The bearings and distances in degrees and feet between claim corners are as depicted on the above map.

A110420904

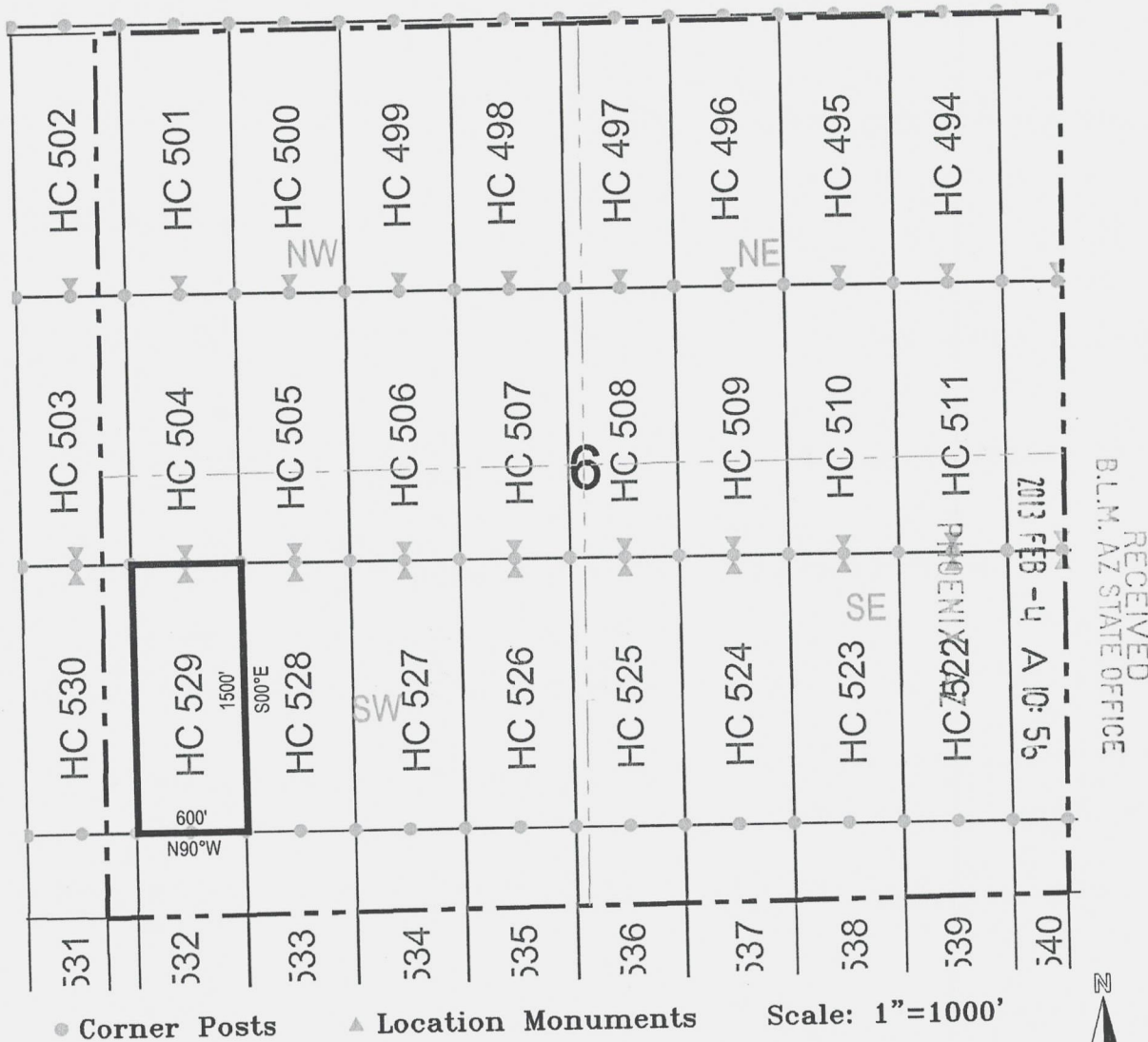
LODE CLAIM LOCATION MAP



1. The above map depicts the **HC 528** Lode Claim, which is located in the NW 1/4 and SW 1/4 of the SW 1/4 of Section 6, Township 1 South, Range 12 East, Gila and Salt River Base and Meridian, Pinal County, Arizona, Pioneer Mining District.
2. The type of corner and location monuments used are wood 2"x2"x48" posts and metal tags with location information written thereon.
3. The bearings and distances in degrees and feet between claim corners are as depicted on the above map.

ANCI 20905

LODE CLAIM LOCATION MAP



RECEIVED
B.L.M. AZ STATE OFFICE

1. The above map depicts the **HC 529** Lode Claim, which is located in the NW 1/4 and SW 1/4 of the SW 1/4 of Section 6, Township 1 South, Range 12 East, Gila and Salt River Base and Meridian, Pinal County, Arizona, Pioneer Mining District.
2. The type of corner and location monuments used are wood 2"x2"x48" posts and metal tags with location information written thereon.
3. The bearings and distances in degrees and feet between claim corners are as depicted on the above map.

A110420906

When recorded return to:
 Resolution Copper Mining LLC
 P.O. Box 1944
 Superior, AZ 85723

LOCATION NOTICE FOR LODE MINING CLAIM

NOTICE IS HEREBY GIVEN that the HC 530
 lode mining claim has been located
 by Resolution Copper Mining LLC whose current mailing
 address is P.O. Box 1944
Superior, AZ 85273

RECEIVED
 BLM - AZ STATE OFFICE
 2013 FEB - 4 A 10: 56
 PHOENIX, AZ

The general course of this claim is north / south and it is situated in Pinal
 County, Arizona. This claim is 1500 feet in length and 600 feet in width. This claim runs
 from the location monument on which this location notice is posted approximately 10 feet in a
northerly direction to the north end line and 1490 feet in a southerly direction to the
south end line. This claim is marked by six monuments, one at each corner and one at the center of each
 end line of the claim.

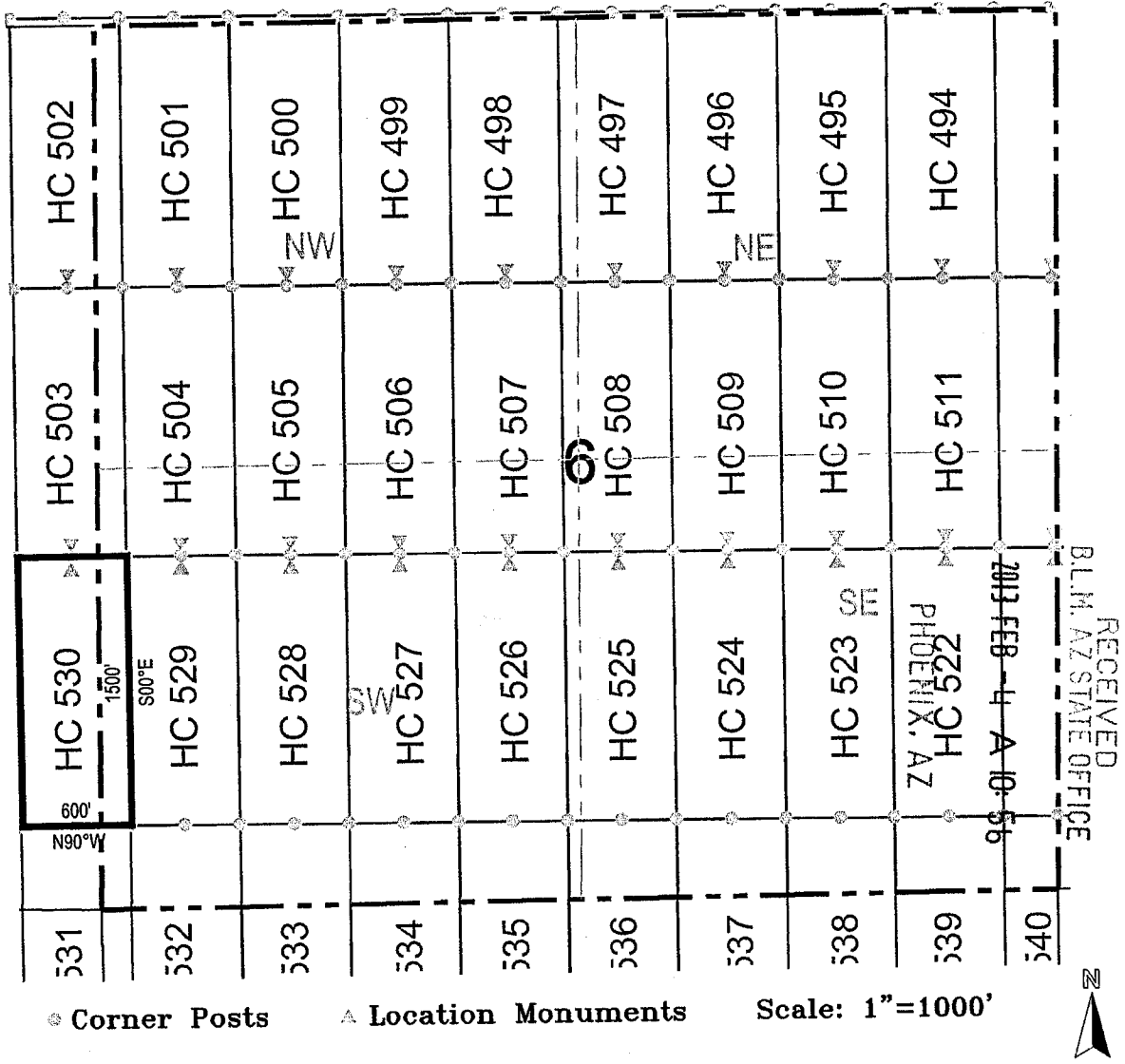
The location monument on which this notice is posted is situated within Section 1, Township 1
South, Range 11 East, Gila Salt River Base and Meridian, Arizona and this claim encompasses portions
 of the following quarter section (s), section (s), Township (s) and Range (s) NE 1/4 and SE 1/4 of the
SE 1/4 of Section 1, Township 1 South, Range 11 East, and SW 1/4 and NW 1/4 of the SW 1/4 of Section 6,
Township 1 South, Range 12 East, Gila Salt River Base and Meridian, Pinal County, Arizona, Pioneer Mining
District.

The locality of this claim with reference to some natural object or permanent monument and additional information
 (if any) concerning its locality are as follows: 28331 feet north and 204 feet east of the southeast corner of Section
36, Township 1 South, Range 11 East, to the northeast corner of the claim.

DATED AND POSTED on the ground this 9th day of January, 2013
 LOCATOR (s) Resolution Copper Mining AGENT: T. Robert Breen
LLC
P.O. Box 1944
Superior, AZ 85273

ARIZONA 2013

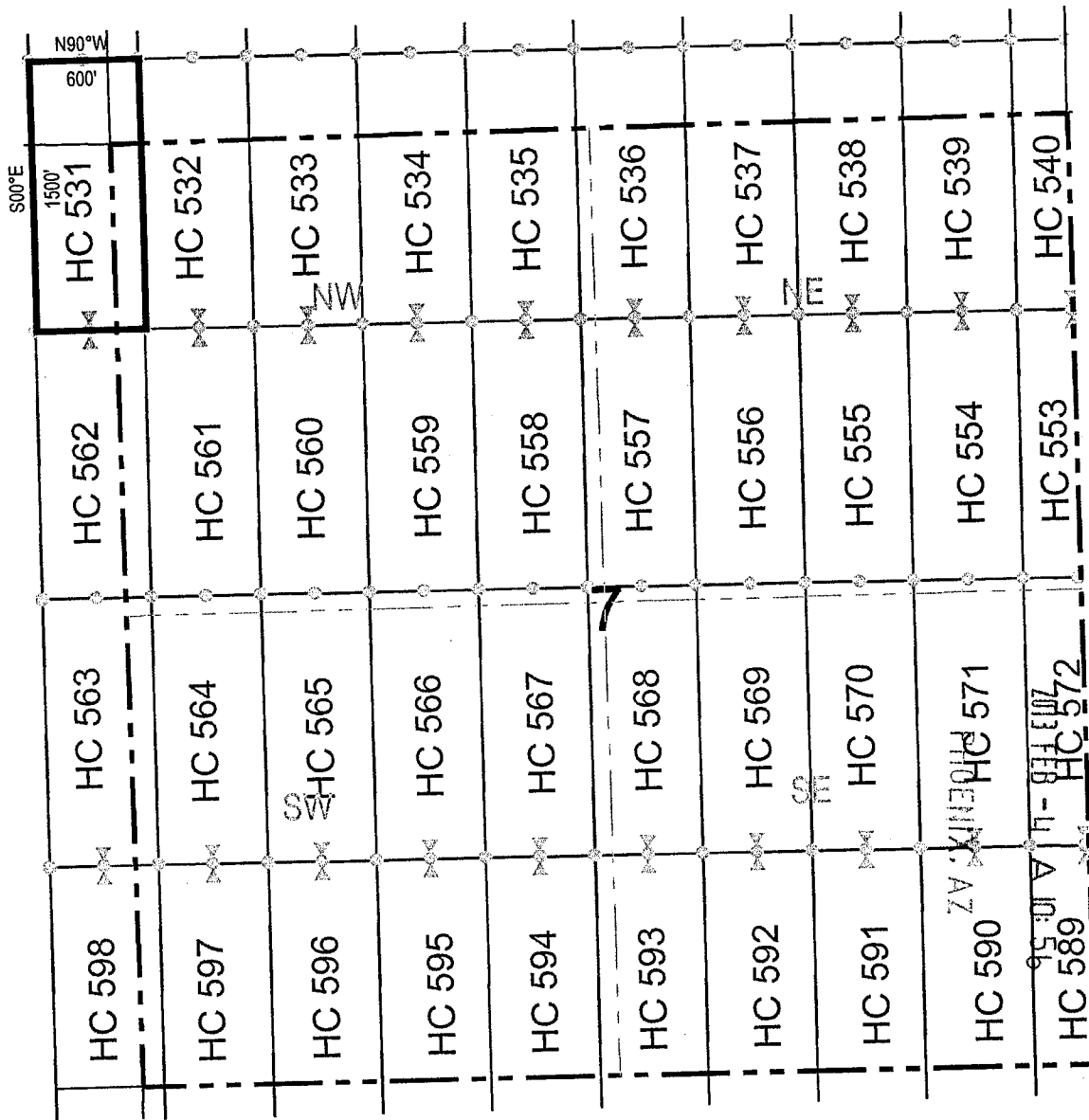
LODE CLAIM LOCATION MAP



1. The above map depicts the **HC 530** Lode Claim, which is located in the NE 1/4 and SE 1/4 of the SE 1/4 of Section 1, Township 1 South, Range 11 East, and SW 1/4 and NW 1/4 of the SW 1/4 of Section 6, Township 1 South, Range 12 East, Gila and Salt River Base and Meridian, Pinal County, Arizona, Pioneer Mining District.
2. The type of corner and location monuments used are wood 2"x2"x48" posts and metal tags with location information written thereon.
3. The bearings and distances in degrees and feet between claim corners are as depicted on the above map.

A110420907

LODE CLAIM LOCATION MAP



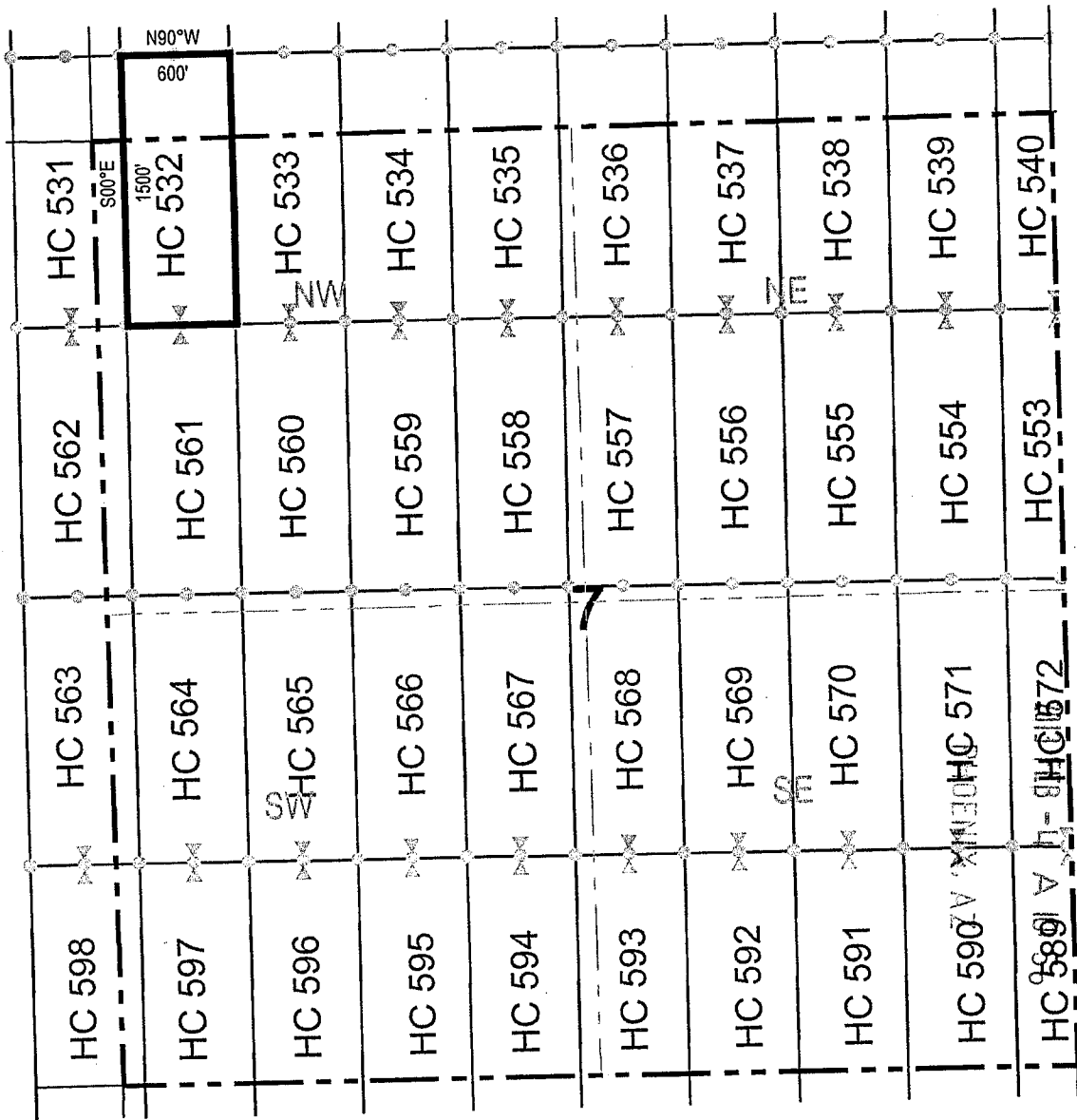
Corner Posts
 Location Monuments
 Scale: 1"=1000'

RECEIVED
 P.L.H. AZ STATE OFFICE
 JUN 11 11 56 AM '07

1. The above map depicts the **HC 531** Lode Claim, which is located in the NE 1/4 of the NE 1/4 of Section 12, and SE 1/4 of the SE 1/4 of Section 1, Township 1 South, Range 11 East, and SW 1/4 of the SW 1/4 of Section 6, and NW 1/4 of the NW 1/4 of Section 7, Township 1 South, Range 12 East, Gila and Salt River Base and Meridian, Pinal County, Arizona, Pioneer Mining District.
2. The type of corner and location monuments used are wood 2"x2"x48" posts and metal tags with location information written thereon.
3. The bearings and distances in degrees and feet between claim corners are as depicted on the above map.

0060240114

LODE CLAIM LOCATION MAP



Corner Posts
 Location Monuments
 Scale: 1" = 1000'



1. The above map depicts the **HC 532** Lode Claim, which is located in the NW 1/4 of the NW 1/4 of Section 7, and SW 1/4 of the SW 1/4 of Section 6, Township 1 South, Range 12 East, Gila and Salt River Base and Meridian, Pinal County, Arizona, Pioneer Mining District.
2. The type of corner and location monuments used are wood 2"x2"x48" posts and metal tags with location information written thereon.
3. The bearings and distances in degrees and feet between claim corners are as depicted on the above map.

RECEIVED
 B.L.M. AZ STATE OFFICE

ANCH 20909

When recorded return to:
 Resolution Copper Mining LLC
 P.O. Box 1944
 Superior, AZ 85723

RECEIVED
 B. M. AZ STATE OFFICE
 2013 FEB - 4 A 10: 56
 PHOENIX, AZ

LOCATION NOTICE FOR LODE MINING CLAIM


NOTICE IS HEREBY GIVEN that the HC 533
 lode mining claim has been located
 by Resolution Copper Mining LLC whose current mailing
 address is P.O. Box 1944
Superior, AZ 85273

The general course of this claim is north / south and it is situated in Pinal
 County, Arizona. This claim is 1500 feet in length and 600 feet in width. This claim runs
 from the location monument on which this location notice is posted approximately 1490 feet in a
northerly direction to the north end line and 10 feet in a southerly direction to the
south end line. This claim is marked by six monuments, one at each corner and one at the center of each
 end line of the claim.

The location monument on which this notice is posted is situated within Section 7, Township 1
South, Range 12 East, Gila Salt River Base and Meridian, Arizona and this claim encompasses portions
 of the following quarter section (s), section (s), Township (s) and Range (s) NW 1/4 of the NW 1/4 of Section 7,
and SW 1/4 of the SW 1/4 of Section 6, Township 1 South, Range 12 East, Gila Salt River Base and Meridian, Pinal
 County, Arizona, Pioneer Mining District.

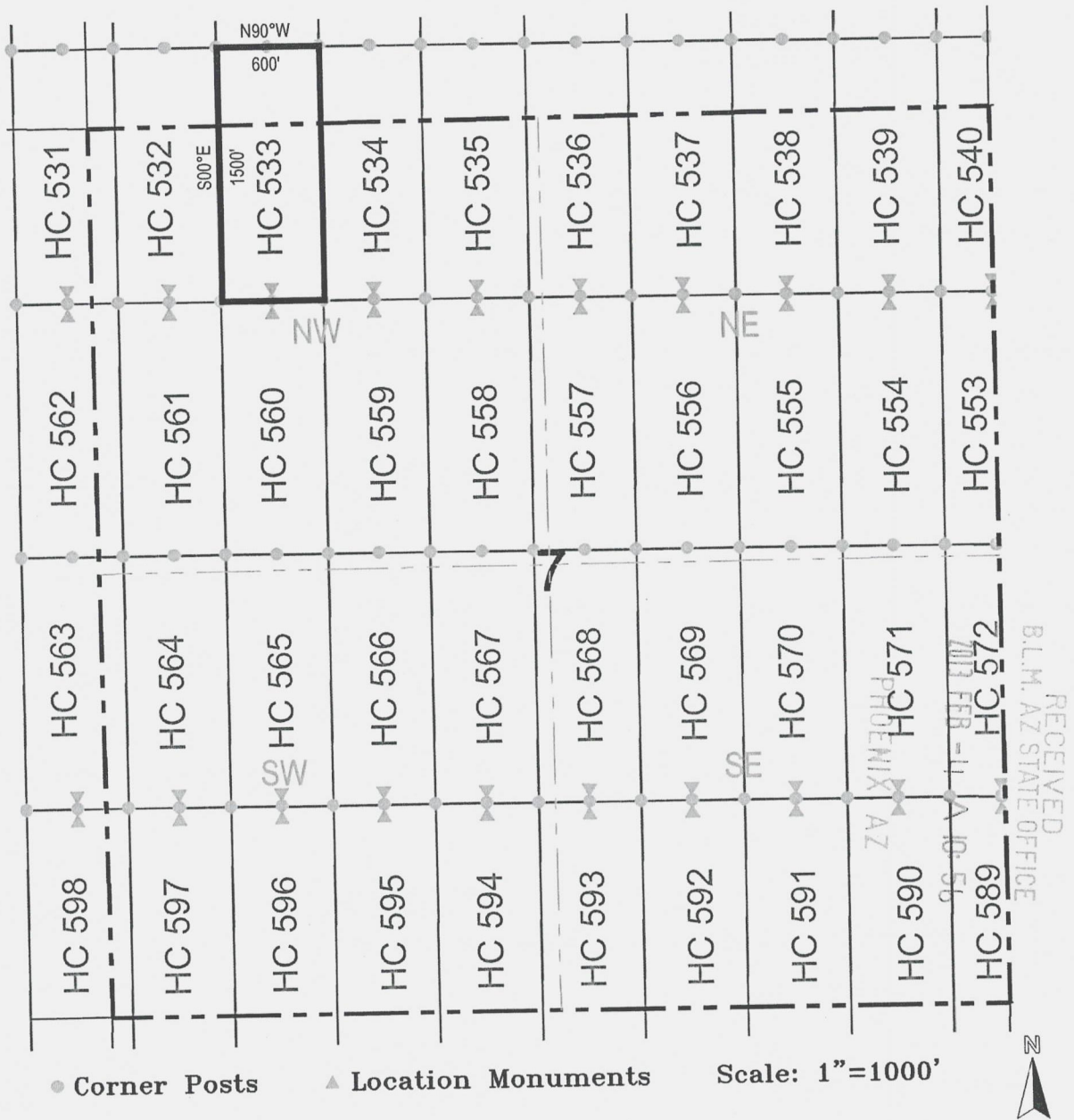
The locality of this claim with reference to some natural object or permanent monument and additional information
 (if any) concerning its locality are as follows: 26826 feet north and 1399 feet east of the southeast corner of
Section 36, Township 1 South, Range 11 East, to the northeast corner of the claim.

DATED AND POSTED on the ground this 5th day of January, 2013.

LOCATOR (s) Resolution Copper Mining AGENT: T. Robert Breen / 
LLC
P.O. Box 1944
Superior, AZ 85273

MINOR 20910

LODE CLAIM LOCATION MAP

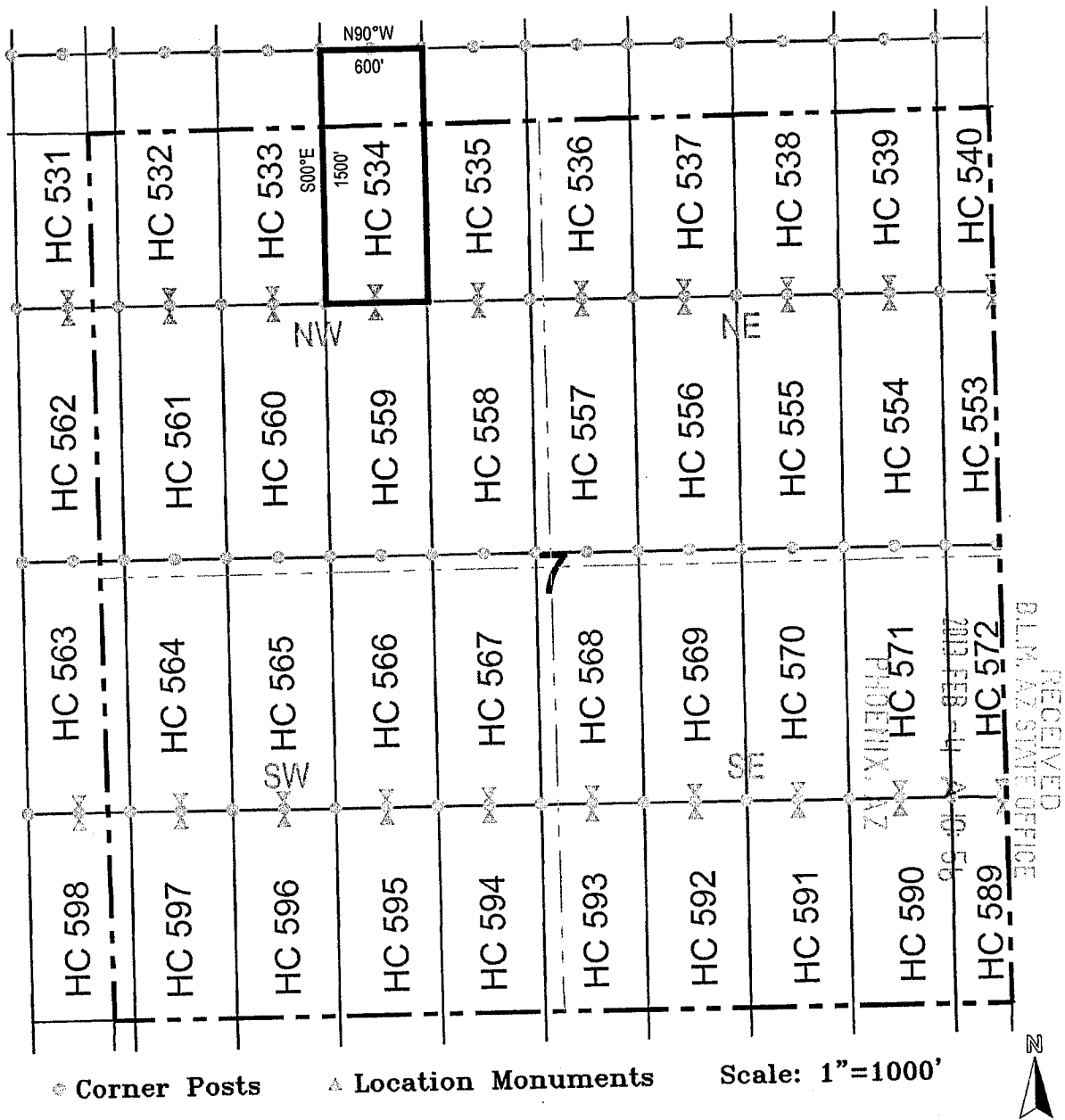


1. The above map depicts the **HC 533** Lode Claim, which is located in the NW 1/4 of the NW 1/4 of Section 7, and SW 1/4 of the SW 1/4 of Section 6, Township 1 South, Range 12 East, Gila and Salt River Base and Meridian, Pinal County, Arizona, Pioneer Mining District.
2. The type of corner and location monuments used are wood 2"x2"x48" posts and metal tags with location information written thereon.
3. The bearings and distances in degrees and feet between claim corners are as depicted on the above map.

RECEIVED
 B.L.M. AZ STATE OFFICE
 MAR FEB -11 10 56
 PHOENIX AZ

AMC 420910

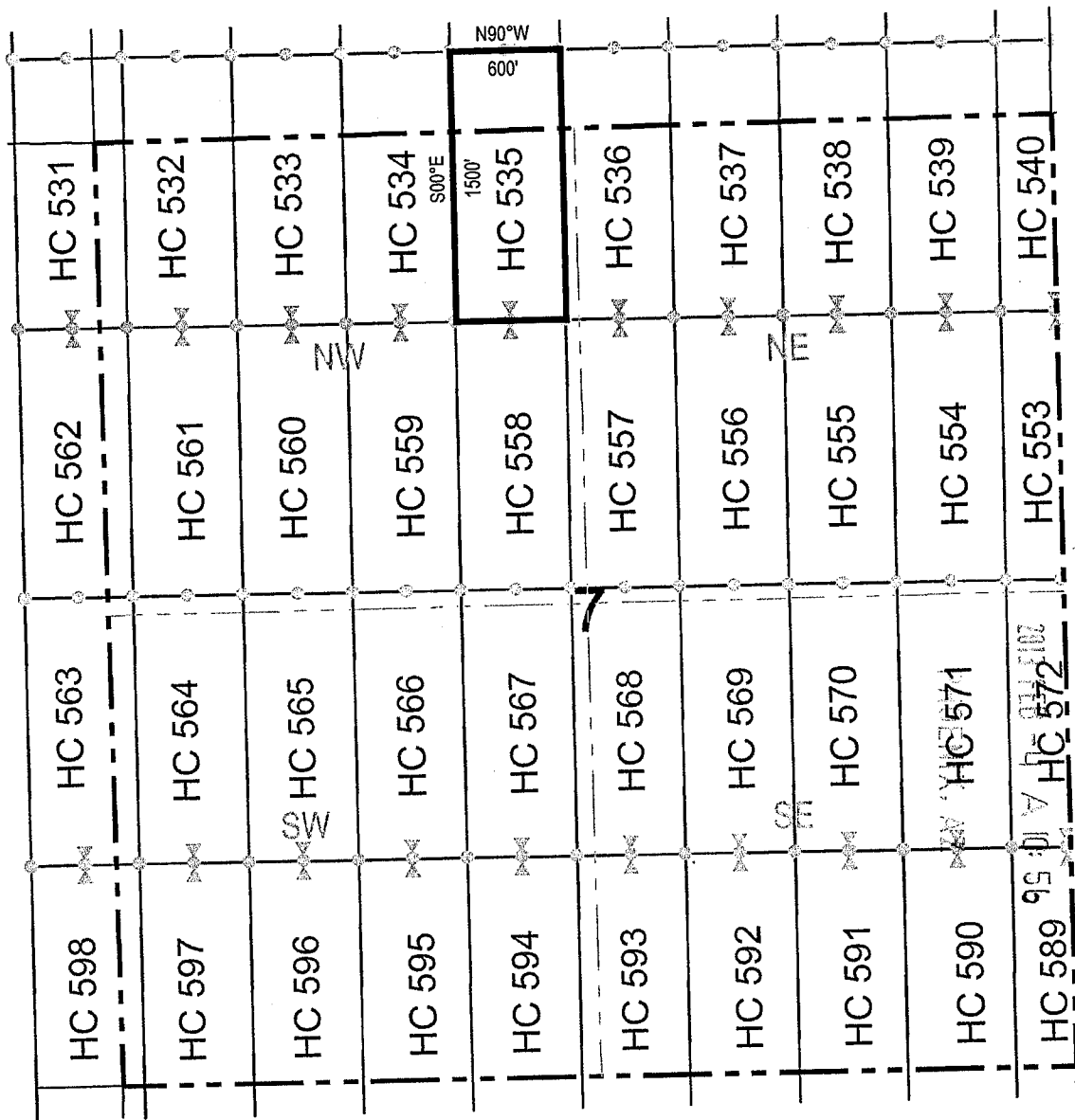
LODE CLAIM LOCATION MAP



1. The above map depicts the **HC 534** Lode Claim, which is located in the NE 1/4 of the NW 1/4 of Section 7, and SE 1/4 of the SW 1/4 of Section 6, Township 1 South, Range 12 East, Gila and Salt River Base and Meridian, Pinal County, Arizona, Pioneer Mining District.
2. The type of corner and location monuments used are wood 2"x2"x48" posts and metal tags with location information written thereon.
3. The bearings and distances in degrees and feet between claim corners are as depicted on the above map.

116034011

LODE CLAIM LOCATION MAP



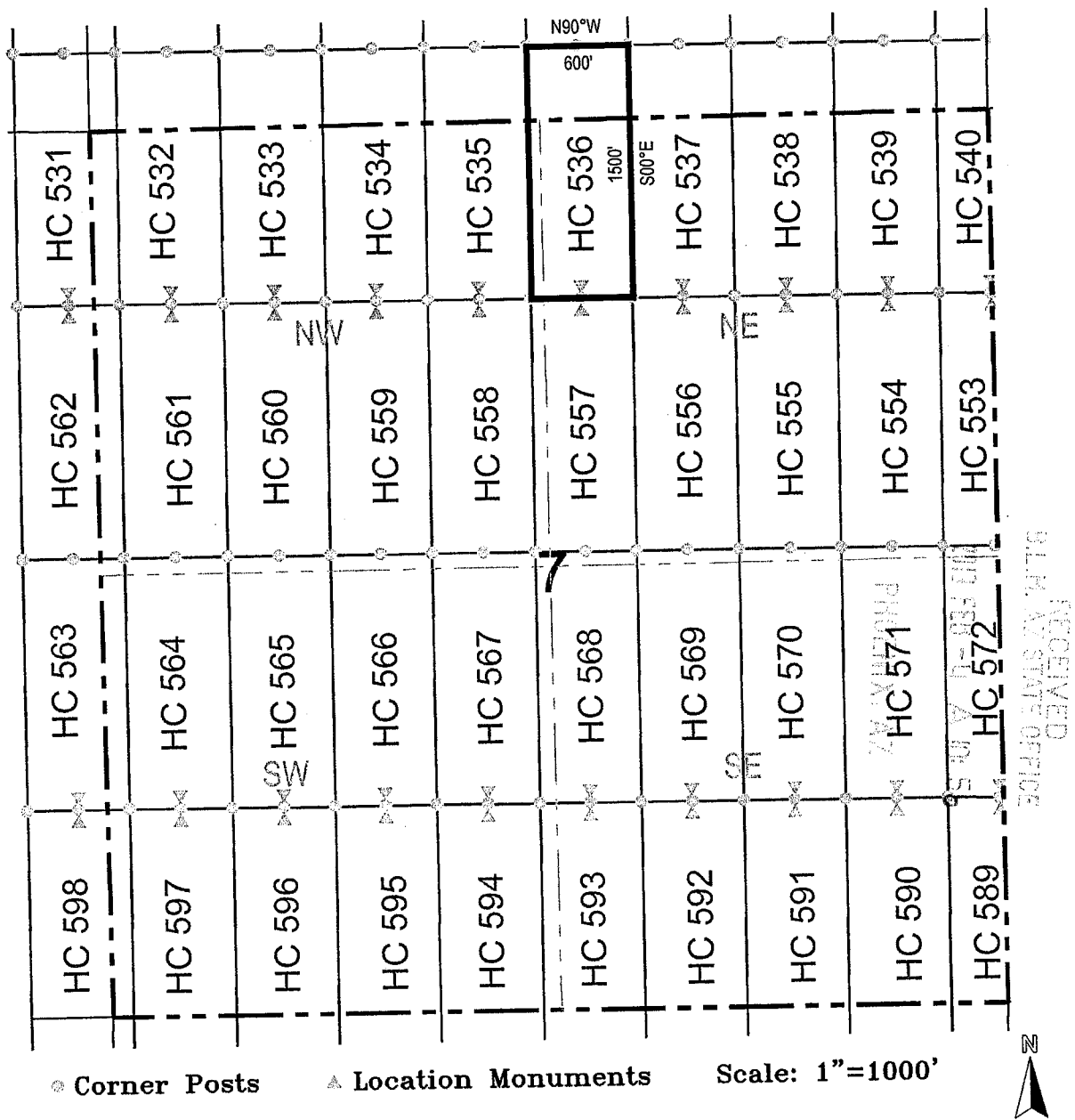
Corner Posts
 Location Monuments
 Scale: 1"=1000'

1. The above map depicts the **HC 535** Lode Claim, which is located in the NE 1/4 of the NW 1/4 of Section 7, and SE 1/4 of the SW 1/4 of Section 6, Township 1 South, Range 12 East, Gila and Salt River Base and Meridian, Pinal County, Arizona, Pioneer Mining District.
2. The type of corner and location monuments used are wood 2"x2"x48" posts and metal tags with location information written thereon.
3. The bearings and distances in degrees and feet between claim corners are as depicted on the above map.

RECEIVED
 PLANNING STATE OFFICE

20120912

LODE CLAIM LOCATION MAP



1. The above map depicts the **HC 536** Lode Claim, which is located in the NW 1/4 of the NE 1/4 and NE 1/4 of the NW 1/4 of Section 7, and SW 1/4 of the SE 1/4 and SE 1/4 of the SW 1/4 of Section 6, Township 1 South, Range 12 East, Gila and Salt River Base and Meridian, Pinal County, Arizona, Pioneer Mining District.
2. The type of corner and location monuments used are wood 2"x2"x48" posts and metal tags with location information written thereon.
3. The bearings and distances in degrees and feet between claim corners are as depicted on the above map.

A1602401V

When recorded return to:
 Resolution Copper Mining LLC
 P.O. Box 1944
 Superior, AZ 85723

LOCATION NOTICE FOR LODE MINING CLAIM

NOTICE IS HEREBY GIVEN that the HC 537
 _____ lode mining claim has been located
 by Resolution Copper Mining LLC whose current mailing
 address is P.O. Box 1944
Superior, AZ 85273


RECEIVED
 BLM, AZ STATE OFFICE
 PHOENIX, AZ
 2013 FEB -4 A 10:56

The general course of this claim is north / south and it is situated in Pinal
 County, Arizona. This claim is 1500 feet in length and 600 feet in width. This claim runs
 from the location monument on which this location notice is posted approximately 1490 feet in a
northerly direction to the north end line and 10 feet in a southerly direction to the
south end line. This claim is marked by six monuments, one at each corner and one at the center of each
 end line of the claim.

The location monument on which this notice is posted is situated within Section 7, Township 1
South, Range 12 East, Gila Salt River Base and Meridian, Arizona and this claim encompasses portions
 of the following quarter section (s), section (s), Township (s) and Range (s) NW 1/4 of the NE 1/4 of Section 7,
and SW 1/4 of the SE 1/4 of Section 6, Township 1 South, Range 12 East, Gila Salt River Base and Meridian, Pinal
 County, Arizona, Pioneer Mining District.

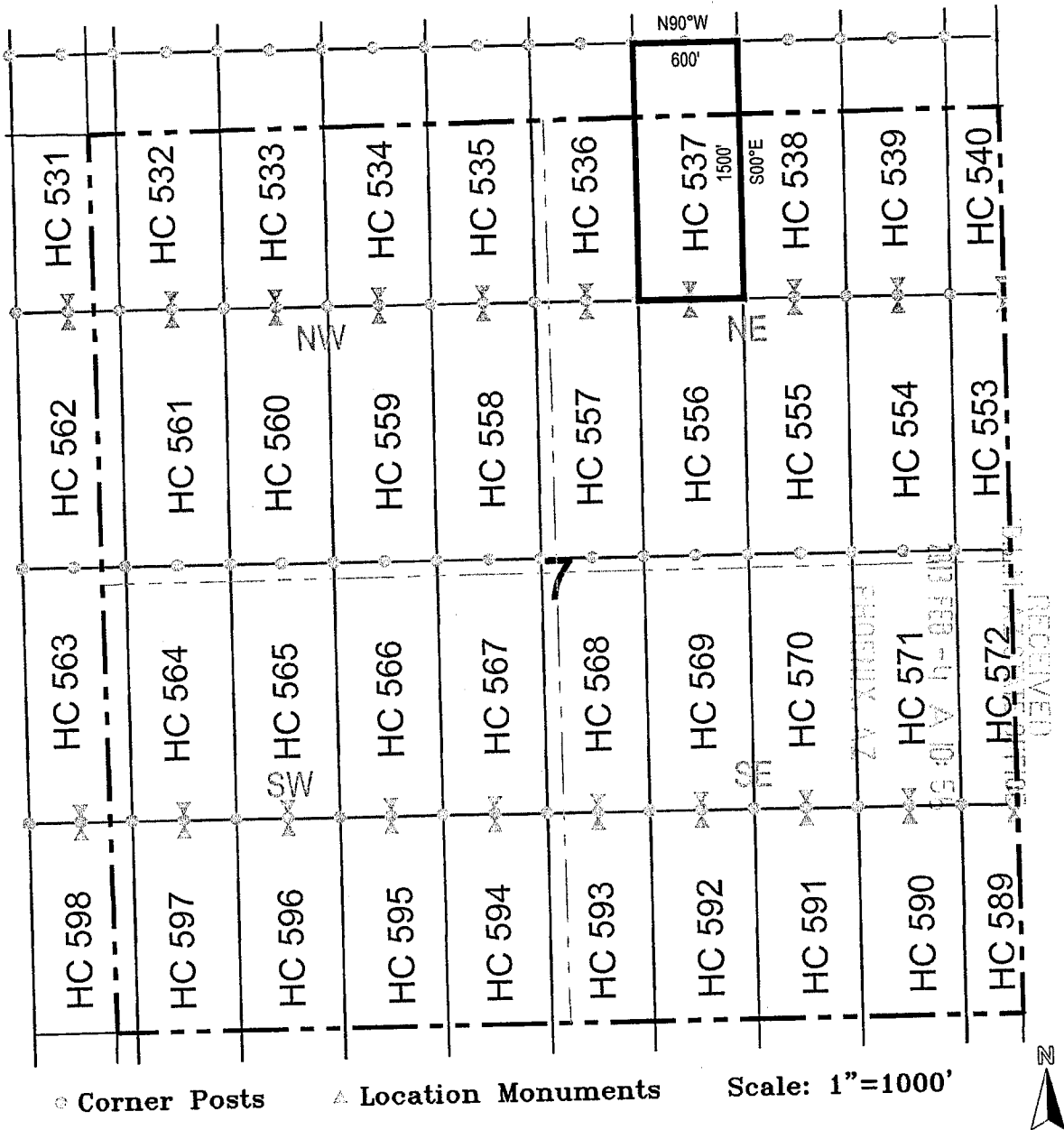
The locality of this claim with reference to some natural object or permanent monument and additional information
 (if any) concerning its locality are as follows: 26818 feet north and 3799 feet east of the southeast corner of
Section 36, Township 1 South, Range 11 East, to the northeast corner of the claim.

DATED AND POSTED on the ground this 5th day of January, 2013

LOCATOR (s) Resolution Copper Mining AGENT: T. Robert Breen / 
 LLC
 P.O. Box 1944
 Superior, AZ 85273

20130914

LODE CLAIM LOCATION MAP



1. The above map depicts the **HC 537** Lode Claim, which is located in the NW 1/4 of the NE 1/4 of Section 7, and SW 1/4 of the SE 1/4 of Section 6, Township 1 South, Range 12 East, Gila and Salt River Base and Meridian, Pinal County, Arizona, Pioneer Mining District.
2. The type of corner and location monuments used are wood 2"x2"x48" posts and metal tags with location information written thereon.
3. The bearings and distances in degrees and feet between claim corners are as depicted on the above map.

RECEIVED
 FEBRUARY 27 1903

When recorded return to:
 Resolution Copper Mining LLC
 P.O. Box 1944
 Superior, AZ 85723

LOCATION NOTICE FOR LODE MINING CLAIM

NOTICE IS HEREBY GIVEN that the HC 538
 _____ lode mining claim has been located
 by Resolution Copper Mining LLC whose current mailing
 address is P.O. Box 1944
Superior, AZ 85273

RECEIVED
 B.L.M. AZ STATE OFFICE
 2013 FEB -14 A 10:55
 PHOENIX, AZ

The general course of this claim is north / south and it is situated in Pinal
 County, Arizona. This claim is 1500 feet in length and 600 feet in width. This claim runs
 from the location monument on which this location notice is posted approximately 1490 feet in a
northerly direction to the north end line and 10 feet in a southerly direction to the
south end line. This claim is marked by six monuments, one at each corner and one at the center of each
 end line of the claim.

The location monument on which this notice is posted is situated within Section 7, Township 1
South, Range 12 East, Gila Salt River Base and Meridian, Arizona and this claim encompasses portions
 of the following quarter section (s), section (s), Township (s) and Range (s) NE 1/4 and NW 1/4 of the NE 1/4 of
Section 7, and SE 1/4 and SW 1/4 of the SE 1/4 of Section 6, Township 1 South, Range 12 East, Gila Salt River Base and
Meridian, Pinal County, Arizona, Pioneer Mining District.

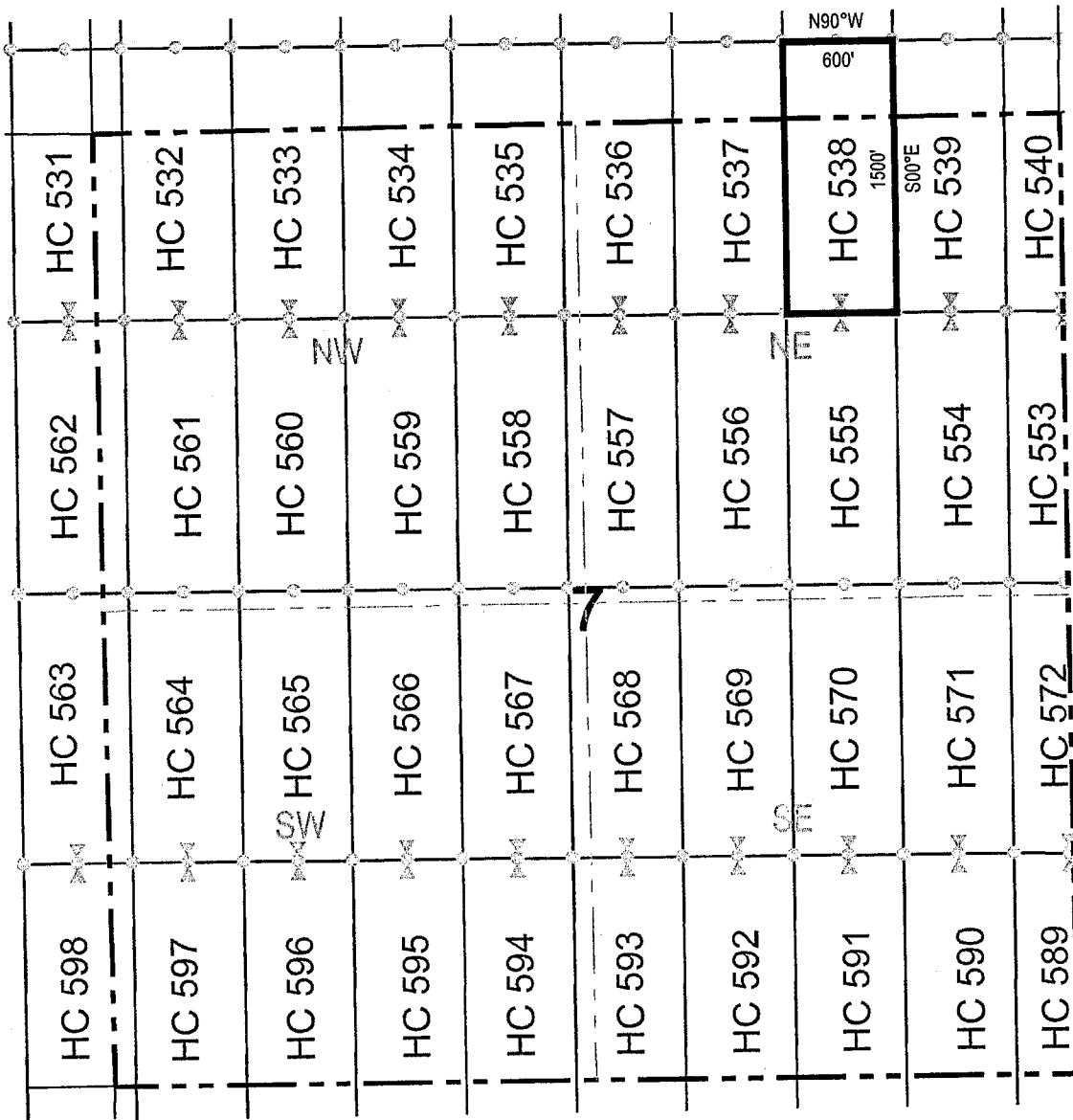
The locality of this claim with reference to some natural object or permanent monument and additional information
 (if any) concerning its locality are as follows: 26816 feet north and 4399 feet east of the southeast corner of
Section 36, Township 1 South, Range 11 East, to the northeast corner of the claim.

DATED AND POSTED on the ground this 5th day of January, 2013.

LOCATOR (s) Resolution Copper Mining AGENT: T. Robert Breen
LLC
P.O. Box 1944
Superior, AZ 85273

AN10420915

LODE CLAIM LOCATION MAP



Corner Posts
 Location Monuments
 Scale: 1"=1000'

1. The above map depicts the **HC 538** Lode Claim, which is located in the NE 1/4 and NW 1/4 of the NE 1/4 of Section 7, and SE 1/4 and SW 1/4 of the SE 1/4 of Section 6, Township 1 South, Range 12 East, Gila and Salt River Base and Meridian, Pinal County, Arizona, Pioneer Mining District.
2. The type of corner and location monuments used are wood 2"x2"x48" posts and metal tags with location information written thereon.
3. The bearings and distances in degrees and feet between claim corners are as depicted on the above map.



RECEIVED
 PLAT FILE CLERK OFFICE
 JUN 10 1915

ARCH 20915

When recorded return to:
Resolution Copper Mining LLC
P.O. Box 1944
Superior, AZ 85723

LOCATION NOTICE FOR LODE MINING CLAIM

NOTICE IS HEREBY GIVEN that the HC 539
 lode mining claim has been located
by Resolution Copper Mining LLC whose current mailing
address is P.O. Box 1944
Superior, AZ 85273

RECEIVED
D.L.M. AZ STATE OFFICE
2013 FEB -14 A 10 5K
PHOENIX, AZ

The general course of this claim is north / south and it is situated in Pinal
County, Arizona. This claim is 1500 feet in length and 600 feet in width. This claim runs
from the location monument on which this location notice is posted approximately 1490 feet in a
northerly direction to the north end line and 10 feet in a southerly direction to the
south end line. This claim is marked by six monuments, one at each corner and one at the center of each
end line of the claim.

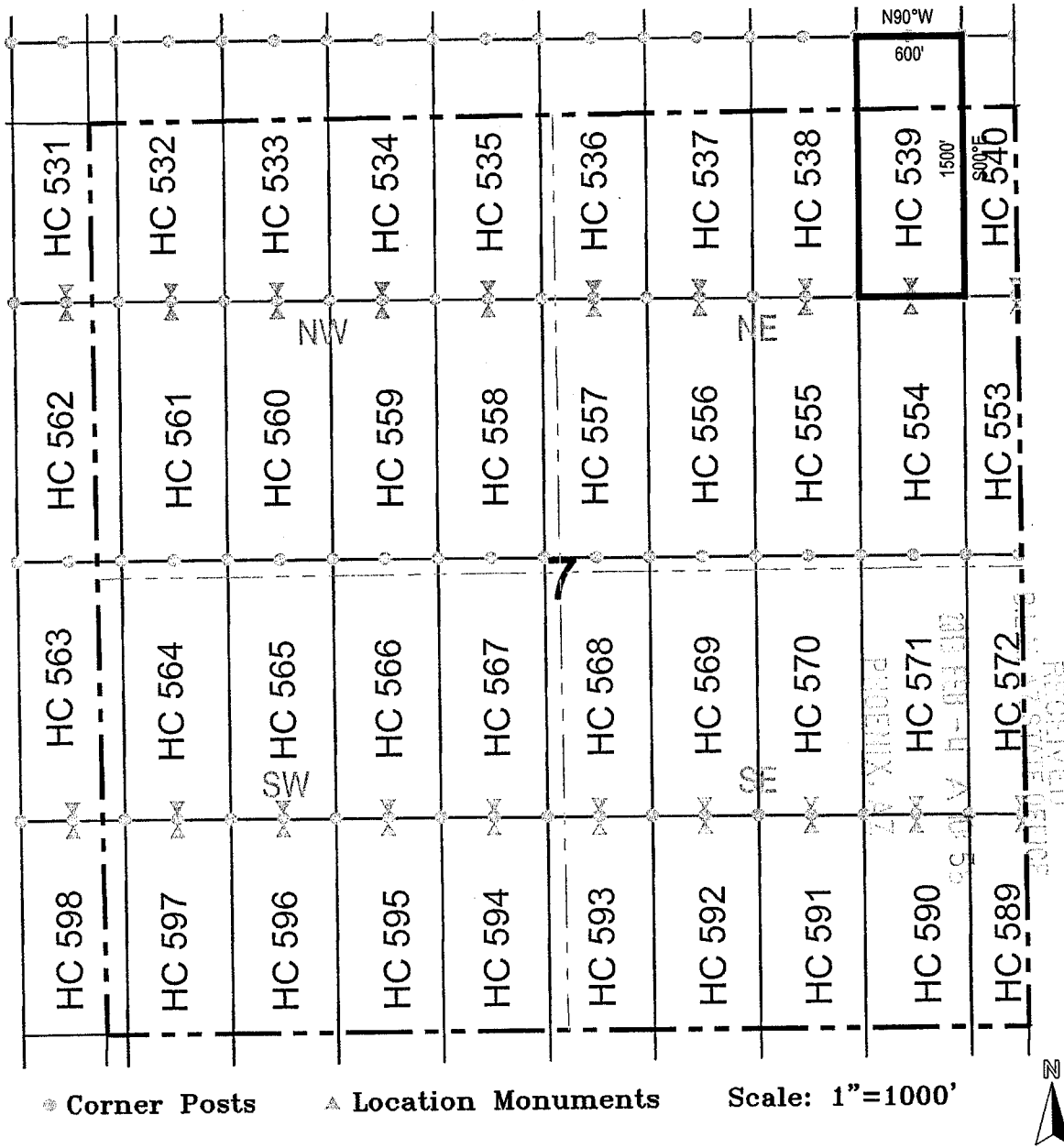
The location monument on which this notice is posted is situated within Section 7, Township 1
South, Range 12 East, Gila Salt River Base and Meridian, Arizona and this claim encompasses portions
of the following quarter section (s), section (s), Township (s) and Range (s) NE 1/4 of the NE 1/4 of Section 7, and
SE 1/4 of the SE 1/4 of Section 6, Township 1 South, Range 12 East, Gila Salt River Base and Meridian, Pinal County,
Arizona, Pioneer Mining District.

The locality of this claim with reference to some natural object or permanent monument and additional information
(if any) concerning its locality are as follows: 26814 feet north and 4999 feet east of the southeast corner of
Section 36, Township 1 South, Range 11 East, to the northeast corner of the claim.

DATED AND POSTED on the ground this 5th day of January, 2013
LOCATOR (s) Resolution Copper Mining AGENT: T. Robert Breen
LLC
P.O. Box 1944
Superior, AZ 85273

A110120916

LODE CLAIM LOCATION MAP



1. The above map depicts the **HC 539** Lode Claim, which is located in the NE 1/4 of the NE 1/4 of Section 7, and SE 1/4 of the SE 1/4 of Section 6, Township 1 South, Range 12 East, Gila and Salt River Base and Meridian, Pinal County, Arizona, Pioneer Mining District.
2. The type of corner and location monuments used are wood 2"x2"x48" posts and metal tags with location information written thereon.
3. The bearings and distances in degrees and feet between claim corners are as depicted on the above map.

916024014

RECEIVED
PIONEER MINING DISTRICT

When recorded return to:
 Resolution Copper Mining LLC
 P.O. Box 1944
 Superior, AZ 85723

LOCATION NOTICE FOR LODE MINING CLAIM

NOTICE IS HEREBY GIVEN that the HC 540
 _____ lode mining claim has been located
 by Resolution Copper Mining LLC whose current mailing
 address is P.O. Box 1944
Superior, AZ 85273

RECEIVED
 B.L.M. AZ STATE OFFICE
 JAN FEB -4 10 57
 PHOENIX, AZ

The general course of this claim is north / south and it is situated in Pinal
 County, Arizona. This claim is 1500 feet in length and 600 feet in width. This claim runs
 from the location monument on which this location notice is posted approximately 1490 feet in a
northerly direction to the north end line and 10 feet in a southerly direction to the
south end line. This claim is marked by six monuments, one at each corner and one at the center of each
 end line of the claim.

The location monument on which this notice is posted is situated within Section 7, Township 1
South, Range 12 East, Gila Salt River Base and Meridian, Arizona and this claim encompasses portions
 of the following quarter section (s), section (s), Township (s) and Range (s) NE 1/4 of the NE 1/4 of Section 7, NW
1/4 of the NW 1/4 of Section 8, SW 1/4 of the SW 1/4 of Section 5, and SE 1/4 of the SE 1/4 of Section 6, Township 1
South, Range 12 East, Gila Salt River Base and Meridian, Pinal County, Arizona, Pioneer Mining District.

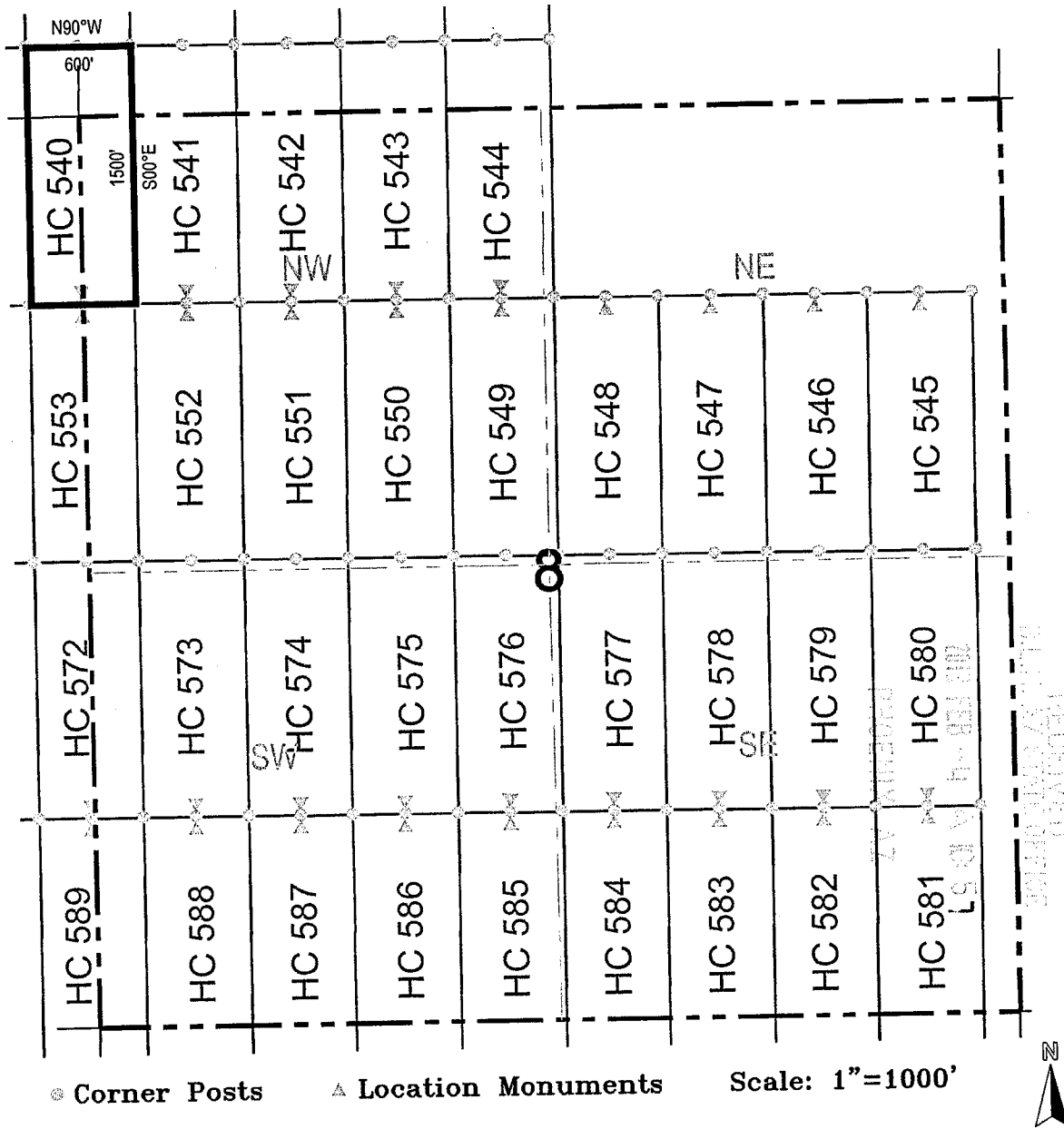
The locality of this claim with reference to some natural object or permanent monument and additional information
 (if any) concerning its locality are as follows: 26812 feet north and 5599 feet east of the southeast corner of
Section 36, Township 1 South, Range 11 East, to the northeast corner of the claim.

DATED AND POSTED on the ground this 5th day of January, 2013

LOCATOR (s) Resolution Copper Mining AGENT: T. Robert Breen
 LLC
 P.O. Box 1944
 Superior, AZ 85273

A1100430911

LODE CLAIM LOCATION MAP



1. The above map depicts the **HC 540** Lode Claim, which is located in the NE 1/4 of the NE 1/4 of Section 7, NW 1/4 of the NW 1/4 of Section 8, SW 1/4 of the SW 1/4 of Section 5, and SE 1/4 of the SE 1/4 of Section 6, Township 1 South, Range 12 East, Gila and Salt River Base and Meridian, Pinal County, Arizona, Pioneer Mining District.
2. The type of corner and location monuments used are wood 2"x2"x48" posts and metal tags with location information written thereon.
3. The bearings and distances in degrees and feet between claim corners are as depicted on the above map.


L16024011V

RECEIVED
MAY 11 1917

When recorded return to:
Resolution Copper Mining LLC
P.O. Box 1944
Superior, AZ 85723

LOCATION NOTICE FOR LODE MINING CLAIM

NOTICE IS HEREBY GIVEN that the HC 541
 lode mining claim has been located
by Resolution Copper Mining LLC whose current mailing
address is P.O. Box 1944
Superior, AZ 85273




The general course of this claim is north / south and it is situated in Pinal County, Arizona. This claim is 1500 feet in length and 600 feet in width. This claim runs from the location monument on which this location notice is posted approximately 1490 feet in a northerly direction to the north end line and 10 feet in a southerly direction to the south end line. This claim is marked by six monuments, one at each corner and one at the center of each end line of the claim.

The location monument on which this notice is posted is situated within Section 8, Township 1 South, Range 12 East, Gila Salt River Base and Meridian, Arizona and this claim encompasses portions of the following quarter section (s), section (s), Township (s) and Range (s) NW 1/4 of the NW 1/4 of Section 8, and SW 1/4 of the SW 1/4 of Section 5, Township 1 South, Range 12 East, Gila Salt River Base and Meridian, Pinal County, Arizona, Pioneer Mining District.

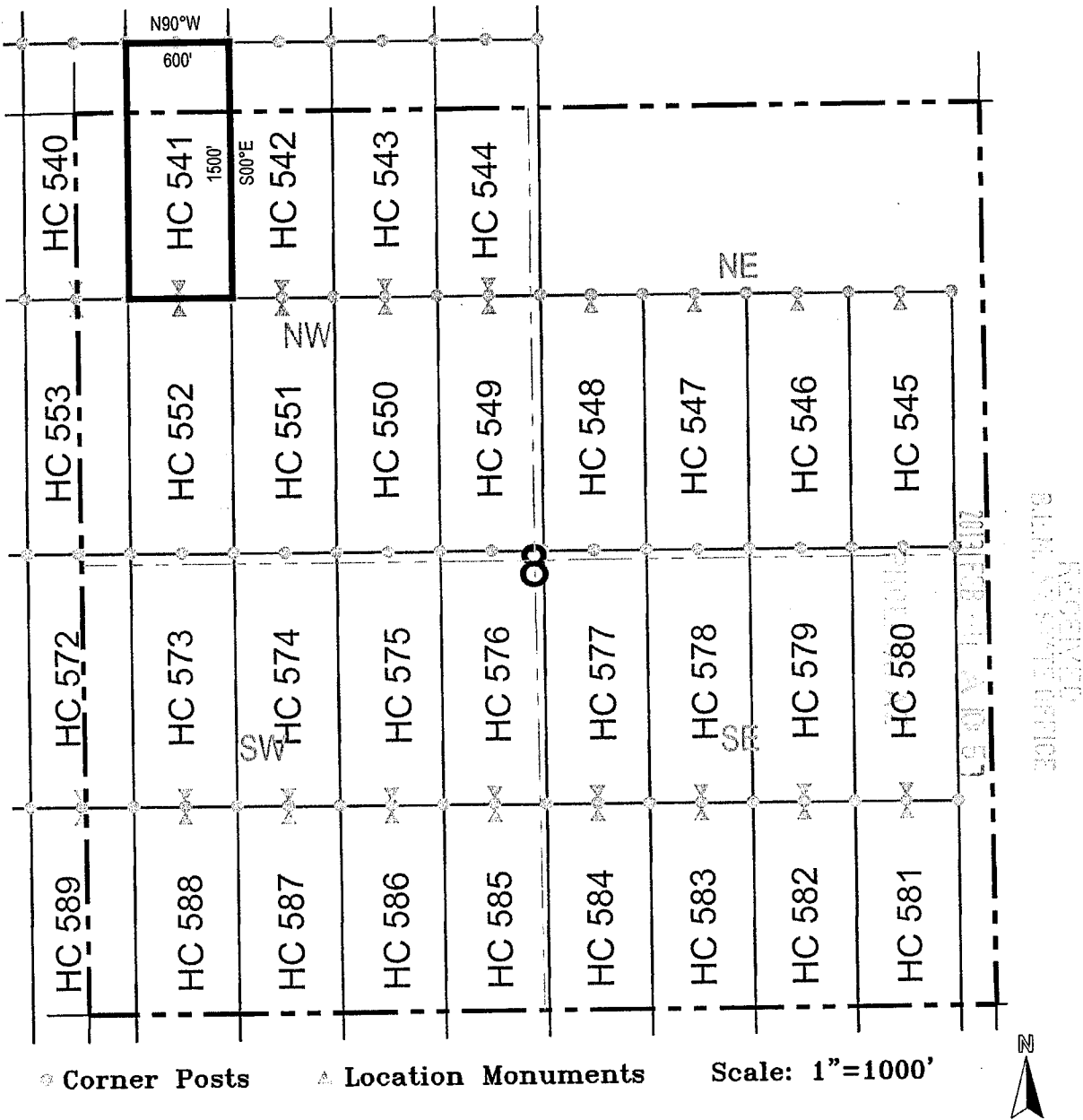
The locality of this claim with reference to some natural object or permanent monument and additional information (if any) concerning its locality are as follows: 26810 feet north and 6199 feet east of the southeast corner of Section 36, Township 1 South, Range 11 East, to the northeast corner of the claim.

DATED AND POSTED on the ground this 5th day of January, 2013

LOCATOR (s) Resolution Copper Mining AGENT: T. Robert Breen / 
LLC
P.O. Box 1944
Superior, AZ 85273

APR 11 10 51 AM

LODE CLAIM LOCATION MAP



1. The above map depicts the **HC 541** Lode Claim, which is located in the NW 1/4 of the NW 1/4 of Section 8, and SW 1/4 of the SW 1/4 of Section 5, Township 1 South, Range 12 East, Gila and Salt River Base and Meridian, Pinal County, Arizona, Pioneer Mining District.
2. The type of corner and location monuments used are wood 2"x2"x48" posts and metal tags with location information written thereon.
3. The bearings and distances in degrees and feet between claim corners are as depicted on the above map.

016034011V

When recorded return to:
Resolution Copper Mining LLC
P.O. Box 1944
Superior, AZ 85723

LOCATION NOTICE FOR LODE MINING CLAIM

NOTICE IS HEREBY GIVEN that the HC 542
ode mining claim has been located
by Resolution Copper Mining LLC whose current mailing
address is P.O. Box 1944
Superior, AZ 85273

RECEIVED
BLM AZ STATE OFFICE
2013 FEB -11 A 10:51
PHOENIX, AZ

The general course of this claim is north / south and it is situated in Pinal

County, Arizona. This claim is 1500 feet in length and 600 feet in width. This claim runs
from the location monument on which this location notice is posted approximately 1490 feet in a
northerly direction to the north end line and 10 feet in a southerly direction to the
south end line. This claim is marked by six monuments, one at each corner and one at the center of each
end line of the claim.

The location monument on which this notice is posted is situated within Section 8, Township 1
South, Range 12 East, Gila Salt River Base and Meridian, Arizona and this claim encompasses portions
of the following quarter section (s), section (s), Township (s) and Range (s) NW 1/4 and NE 1/4 of the NW 1/4 of
Section 8, and SE 1/4 and SW 1/4 of the SW 1/4 of Section 5, Township 1 South, Range 12 East, Gila Salt River Base and
Meridian, Pinal County, Arizona, Pioneer Mining District.

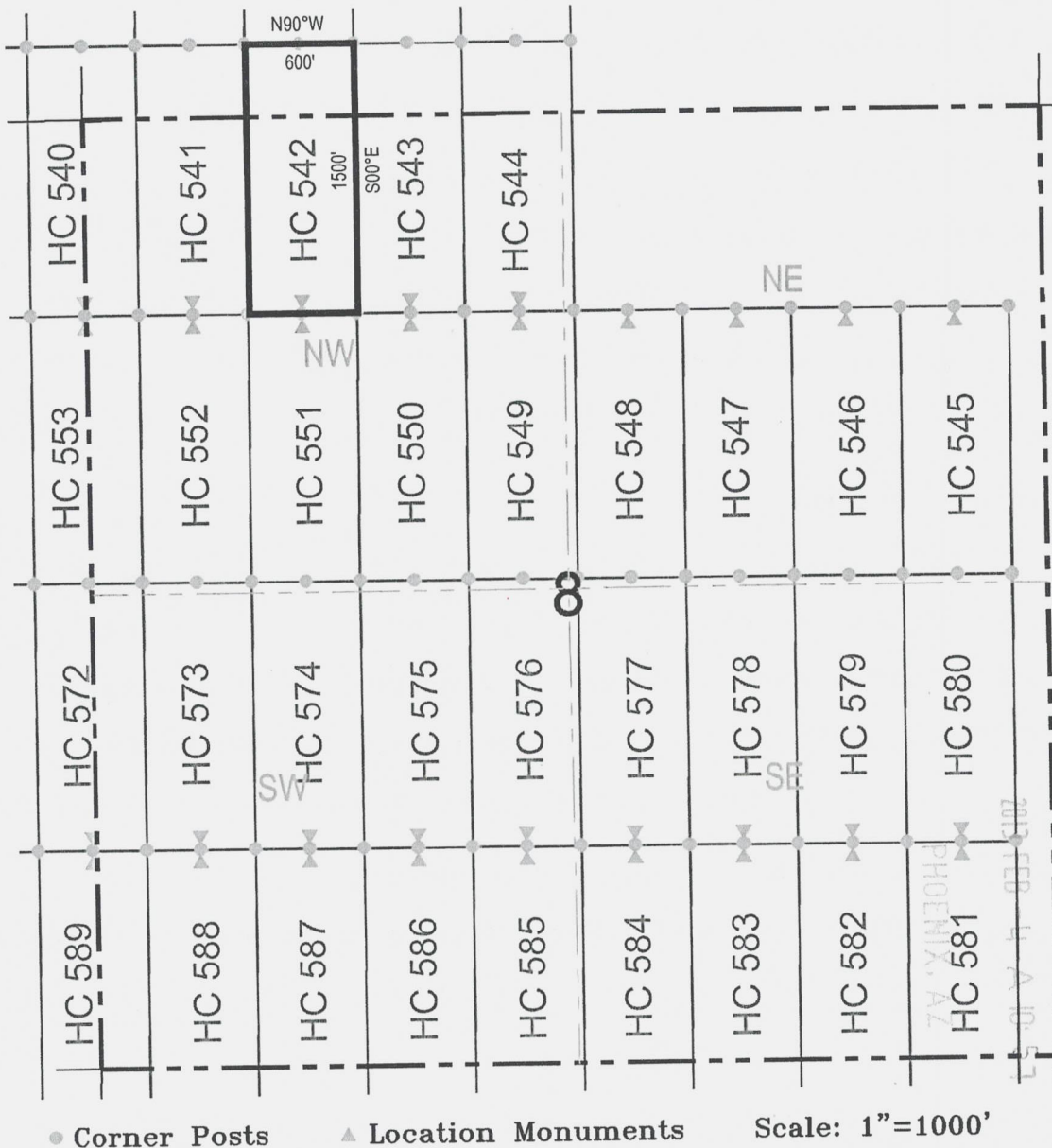
The locality of this claim with reference to some natural object or permanent monument and additional information
(if any) concerning its locality are as follows: 26808 feet north and 6799 feet east of the southeast corner of
Section 36, Township 1 South, Range 11 East, to the northeast corner of the claim.

ARC0420919

DATED AND POSTED on the ground this 5th day of January, 2013.

LOCATOR (s) Resolution Copper Mining AGENT: T. Robert Breen / *T. Robert Breen*
LLC
P.O. Box 1944
Superior, AZ 85273

LODE CLAIM LOCATION MAP



1. The above map depicts the **HC 542** Lode Claim, which is located in the NW 1/4 and NE 1/4 of the NW 1/4 of Section 8, and SE 1/4 and SW 1/4 of the SW 1/4 of Section 5, Township 1 South, Range 12 East, Gila and Salt River Base and Meridian, Pinal County, Arizona, Pioneer Mining District.
2. The type of corner and location monuments used are wood 2"x2"x48" posts and metal tags with location information written thereon.
3. The bearings and distances in degrees and feet between claim corners are as depicted on the above map.

RECEIVED
 B.L.M. AZ STATE OFFICE
 2013 FEB 4 10:57
 PHOENIX, AZ



ATT0420919

When recorded return to:
 Resolution Copper Mining LLC
 P.O. Box 1944
 Superior, AZ 85723

LOCATION NOTICE FOR LODE MINING CLAIM

NOTICE IS HEREBY GIVEN that the HC 543
 _____ lode mining claim has been located
 by Resolution Copper Mining LLC whose current mailing
 address is P.O. Box 1944

Superior, AZ 85273


RECEIVED
 B.L.M. AZ STATE OFFICE
 2013 FEB -4 A 10: 57
 PHOENIX, AZ

The general course of this claim is north / south and it is situated in Pinal
 County, Arizona. This claim is 1500 feet in length and 600 feet in width. This claim runs
 from the location monument on which this location notice is posted approximately 1490 feet in a
northerly direction to the north end line and 10 feet in a southerly direction to the
south end line. This claim is marked by six monuments, one at each corner and one at the center of each
 end line of the claim.

The location monument on which this notice is posted is situated within Section 8, Township 1
South, Range 12 East, Gila Salt River Base and Meridian, Arizona and this claim encompasses portions
 of the following quarter section (s), section (s), Township (s) and Range (s) NE 1/4 of the NW 1/4 of Section 8,
and SE 1/4 of the SW 1/4 of Section 5, Township 1 South, Range 12 East, Gila Salt River Base and Meridian, Pinal
 County, Arizona, Pioneer Mining District.

The locality of this claim with reference to some natural object or permanent monument and additional information
 (if any) concerning its locality are as follows: 26808 feet north and 7399 feet east of the southeast corner of
Section 36, Township 1 South, Range 11 East, to the northeast corner of the claim.

DATED AND POSTED on the ground this 4th day of January, 2013.

LOCATOR (s) Resolution Copper Mining AGENT: T. Robert Breen 
LLC
P.O. Box 1944
Superior, AZ 85273

A110430920

LODE CLAIM LOCATION MAP



1. The above map depicts the **HC 543** Lode Claim, which is located in the NE 1/4 of the NW 1/4 of Section 8, and SE 1/4 of the SW 1/4 of Section 5, Township 1 South, Range 12 East, Gila and Salt River Base and Meridian, Pinal County, Arizona, Pioneer Mining District.
2. The type of corner and location monuments used are wood 2"x2"x48" posts and metal tags with location information written thereon.
3. The bearings and distances in degrees and feet between claim corners are as depicted on the above map.

A1101120920

When recorded return to:
Resolution Copper Mining LLC
P.O. Box 1944
Superior, AZ 85723

LOCATION NOTICE FOR LODE MINING CLAIM

NOTICE IS HEREBY GIVEN that the HC 544
 lode mining claim has been located
by Resolution Copper Mining LLC whose current mailing
address is P.O. Box 1944

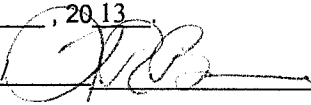
Superior, AZ 85273

RECEIVED
B.L.M. AZ STATE OFFICE
2013 FEB -4 A 10: 57
PHOENIX, AZ

The general course of this claim is north / south and it is situated in Pinal
County, Arizona. This claim is 1500 feet in length and 600 feet in width. This claim runs
from the location monument on which this location notice is posted approximately 1490 feet in a
northerly direction to the north end line and 10 feet in a southerly direction to the
south end line. This claim is marked by six monuments, one at each corner and one at the center of each
end line of the claim.

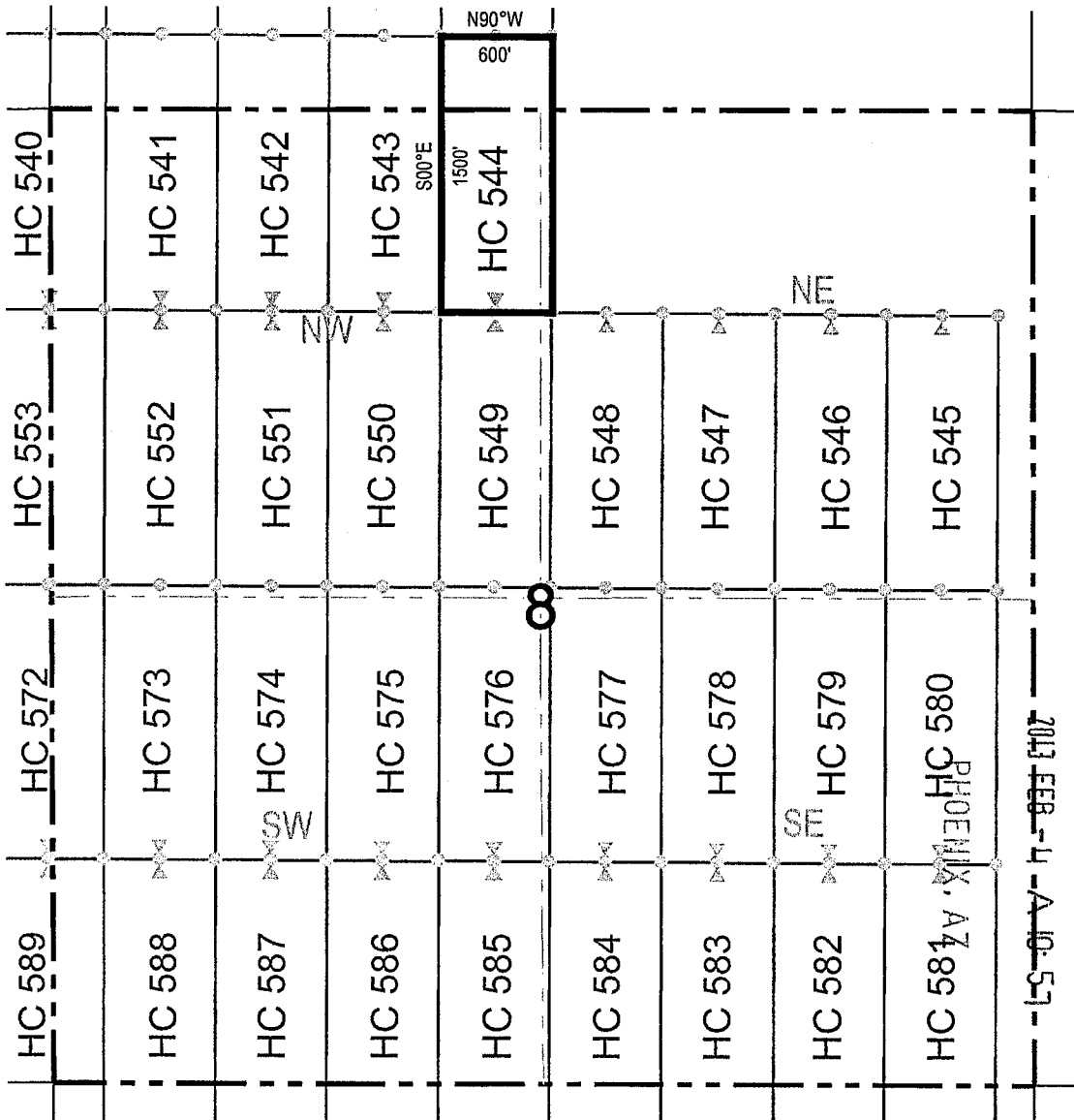
The location monument on which this notice is posted is situated within Section 8, Township 1
South, Range 12 East, Gila Salt River Base and Meridian, Arizona and this claim encompasses portions
of the following quarter section (s), section (s), Township (s) and Range (s) NE 1/4 of the NW 1/4 of Section 8,
and SE 1/4 of the SW 1/4 of Section 5, Township 1 South, Range 12 East, Gila Salt River Base and Meridian, Pinal
County, Arizona, Pioneer Mining District.

The locality of this claim with reference to some natural object or permanent monument and additional information
(if any) concerning its locality are as follows: 26806 feet north and 7999 feet east of the southeast corner of
Section 36, Township 1 South, Range 11 East, to the northeast corner of the claim.

DATED AND POSTED on the ground this 4th day of January, 2013
LOCATOR (s) Resolution Copper Mining AGENT: T. Robert Breen 
LLC
P.O. Box 1944
Superior, AZ 85273

A1101120921

LODE CLAIM LOCATION MAP



Corner Posts
 Location Monuments
 Scale: 1"=1000'



1. The above map depicts the **HC 544** Lode Claim, which is located in the NE 1/4 of the NW 1/4 of Section 8, and SE 1/4 of the SW 1/4 of Section 5, Township 1 South, Range 12 East, Gila and Salt River Base and Meridian, Pinal County, Arizona, Pioneer Mining District.
2. The type of corner and location monuments used are wood 2"x2"x48" posts and metal tags with location information written thereon.
3. The bearings and distances in degrees and feet between claim corners are as depicted on the above map.

RECEIVED
 B.L.M. AZ STATE OFFICE
 2013 FEB - 11 - 10:51

A1101120921

LODE CLAIM LOCATION MAP



● Corner Posts ▲ Location Monuments Scale: 1"=1000'

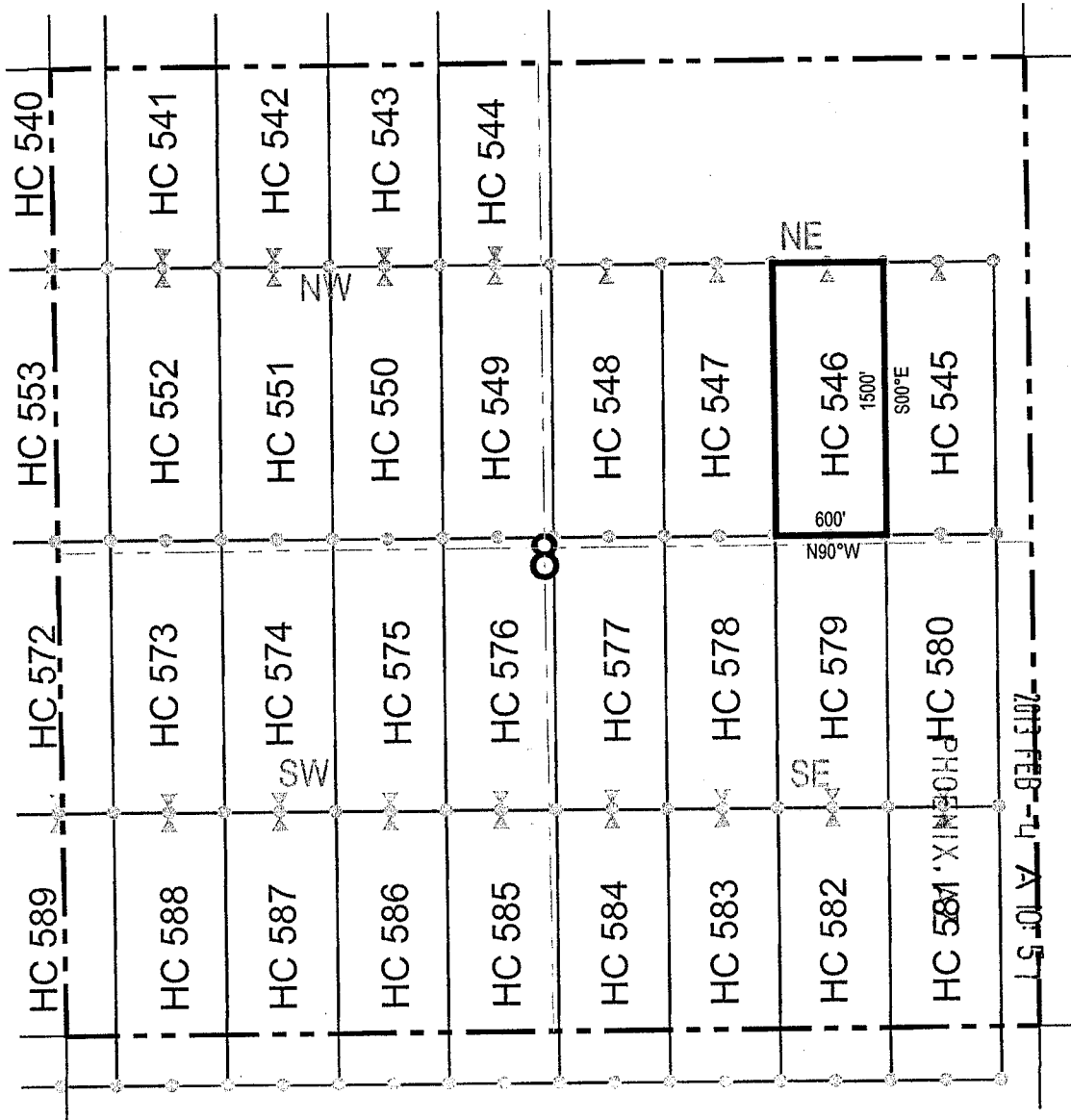
RECEIVED
B.L.M. AZ STATE OFFICE



1. The above map depicts the **HC 545** Lode Claim, which is located in the NE 1/4 and SE 1/4 of the NE 1/4 of Section 8, Township 1 South, Range 12 East, Gila and Salt River Base and Meridian, Pinal County, Arizona, Pioneer Mining District.
2. The type of corner and location monuments used are wood 2"x2"x48" posts and metal tags with location information written thereon.
3. The bearings and distances in degrees and feet between claim corners are as depicted on the above map.

AMCH 20922

LODE CLAIM LOCATION MAP



Corner Posts
 Location Monuments
 Scale: 1"=1000'



RECEIVED
 B.L.M. AZ STATE OFFICE

2013 FEB - 11 10:51

1. The above map depicts the **HC 546** Lode Claim, which is located in the NE 1/4, NW 1/4, SW 1/4 and SE 1/4 of the NE 1/4 of Section 8, Township 1 South, Range 12 East, Gila and Salt River Base and Meridian, Pinal County, Arizona, Pioneer Mining District.
2. The type of corner and location monuments used are wood 2"x2"x48" posts and metal tags with location information written thereon.
3. The bearings and distances in degrees and feet between claim corners are as depicted on the above map.

ARCH 20923

When recorded return to:
Resolution Copper Mining LLC
P.O. Box 1944
Superior, AZ 85723

LOCATION NOTICE FOR LODE MINING CLAIM

NOTICE IS HEREBY GIVEN that the HC 547
_____ lode mining claim has been located
by Resolution Copper Mining LLC whose current mailing
address is P.O. Box 1944
Superior, AZ 85273

RECEIVED
BLM, AZ STATE OFFICE
2013 FEB - 4 A 10: 57
PHOENIX, AZ

The general course of this claim is north / south and it is situated in Pinal
County, Arizona. This claim is 1500 feet in length and 600 feet in width. This claim runs
from the location monument on which this location notice is posted approximately 10 feet in a
northerly direction to the north end line and 1490 feet in a southerly direction to the
south end line. This claim is marked by six monuments, one at each corner and one at the center of each
end line of the claim.

The location monument on which this notice is posted is situated within Section 8, Township 1
South, Range 12 East, Gila Salt River Base and Meridian, Arizona and this claim encompasses portions
of the following quarter section (s), section (s), Township (s) and Range (s) NW 1/4 and SW 1/4 of the NE 1/4 of
Section 8, Township 1 South, Range 12 East, Gila Salt River Base and Meridian, Pinal County, Arizona, Pioneer Mining
District.

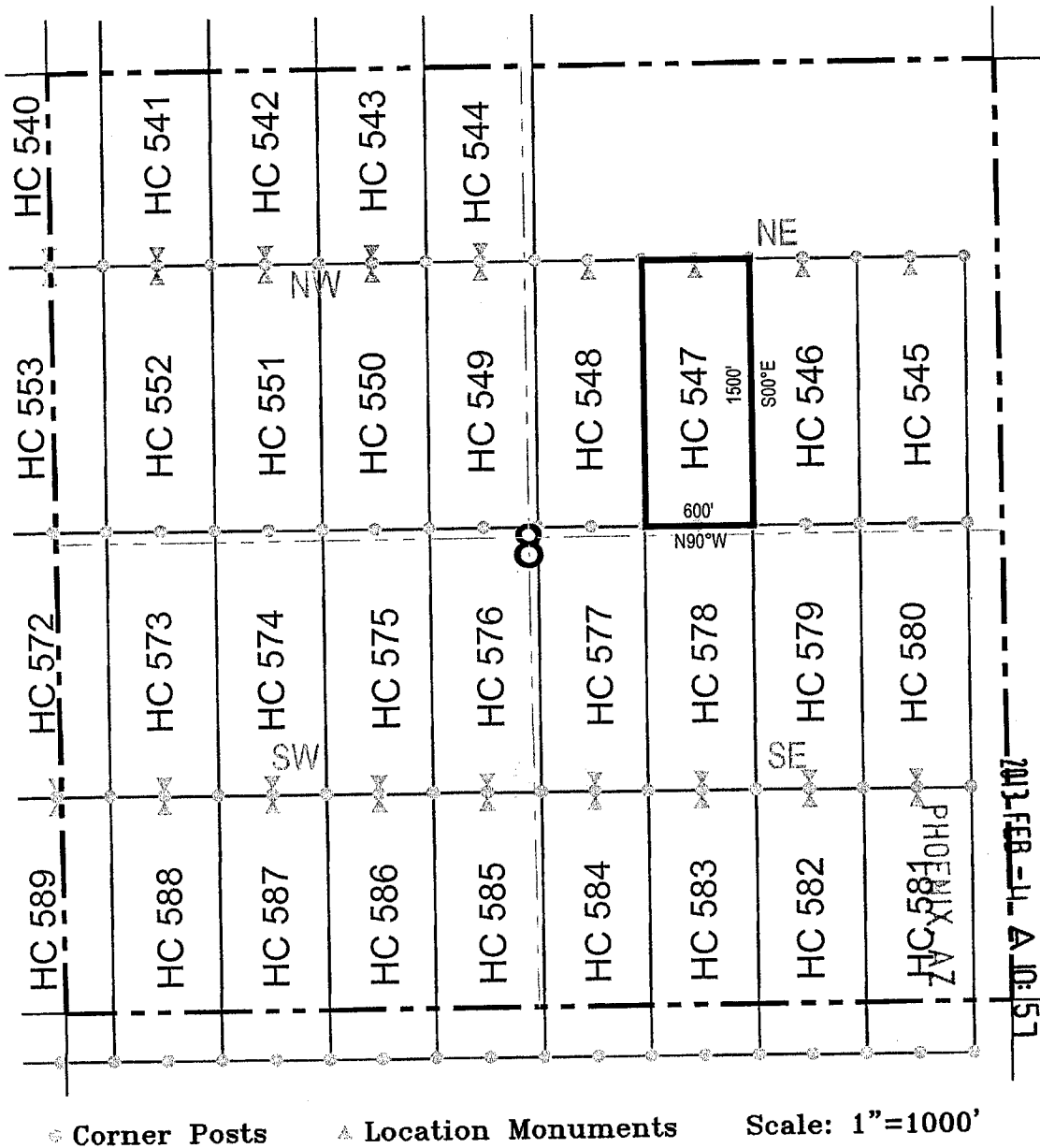
The locality of this claim with reference to some natural object or permanent monument and additional information
(if any) concerning its locality are as follows: 25302 feet north and 9194 feet east of the southeast corner of
Section 36, Township 1 South, Range 11 East, to the northeast corner of the claim.

DATED AND POSTED on the ground this 4th day of January, 2013.

LOCATOR (s) Resolution Copper Mining AGENT: T. Robert Breen
LLC
P.O. Box 1944
Superior, AZ 85273

A10120926

LODE CLAIM LOCATION MAP



1. The above map depicts the **HC 547** Lode Claim, which is located in the NW 1/4 and SW 1/4 of the NE 1/4 of Section 8, Township 1 South, Range 12 East, Gila and Salt River Base and Meridian, Pinal County, Arizona, Pioneer Mining District.
2. The type of corner and location monuments used are wood 2"x2"x48" posts and metal tags with location information written thereon.
3. The bearings and distances in degrees and feet between claim corners are as depicted on the above map.

RECEIVED
 B.L.M. AZ STATE OFFICE
 2012 FEB -11 A 10:51

ANCHOR 20924

When recorded return to:
 Resolution Copper Mining LLC
 P.O. Box 1944
 Superior, AZ 85723

LOCATION NOTICE FOR LODE MINING CLAIM

NOTICE IS HEREBY GIVEN that the HC 548
 _____ lode mining claim has been located
 by Resolution Copper Mining LLC whose current mailing
 address is P.O. Box 1944
Superior, AZ 85273

RECEIVED
 B.L.M. AZ STATE OFFICE
 2013 FEB -4 A 10:57
 PHOENIX, AZ

The general course of this claim is north / south and it is situated in Pinal
 County, Arizona. This claim is 1500 feet in length and 600 feet in width. This claim runs
 from the location monument on which this location notice is posted approximately 10 feet in a
northerly direction to the north end line and 1490 feet in a southerly direction to the
south end line. This claim is marked by six monuments, one at each corner and one at the center of each
 end line of the claim.

The location monument on which this notice is posted is situated within Section 8, Township 1
South, Range 12 East, Gila Salt River Base and Meridian, Arizona and this claim encompasses portions
 of the following quarter section (s), section (s), Township (s) and Range (s) NW 1/4 and SW 1/4 of the NE 1/4 of
Section 8, Township 1 South, Range 12 East, Gila Salt River Base and Meridian, Pinal County, Arizona, Pioneer Mining
District.

The locality of this claim with reference to some natural object or permanent monument and additional information
 (if any) concerning its locality are as follows: 25304 feet north and 8594 feet east of the southeast corner of
Section 36, Township 1 South, Range 11 East, to the northeast corner of the claim.

DATED AND POSTED on the ground this 4th day of January, 2013

LOCATOR (s) Resolution Copper Mining AGENT: T. Robert Breen
 LLC
 P.O. Box 1944
 Superior, AZ 85273

AL10420925

LODE CLAIM LOCATION MAP



● Corner Posts ▲ Location Monuments Scale: 1"=1000'

RECEIVED
B.L.M. AZ STATE OFFICE

2013 FEB -11 A 10:57



1. The above map depicts the **HC 548** Lode Claim, which is located in the NW 1/4 and SW 1/4 of the NE 1/4 of Section 8, Township 1 South, Range 12 East, Gila and Salt River Base and Meridian, Pinal County, Arizona, Pioneer Mining District.
2. The type of corner and location monuments used are wood 2"x2"x48" posts and metal tags with location information written thereon.
3. The bearings and distances in degrees and feet between claim corners are as depicted on the above map.

A110120925

LODE CLAIM LOCATION MAP



● Corner Posts ▲ Location Monuments Scale: 1"=1000'



1. The above map depicts the **HC 549** Lode Claim, which is located in the NE 1/4 and SE 1/4 of the NW 1/4, and SW 1/4 and NW 1/4 of the NE 1/4 of Section 8, Township 1 South, Range 12 East, Gila and Salt River Base and Meridian, Pinal County, Arizona, Pioneer Mining District.
2. The type of corner and location monuments used are wood 2"x2"x48" posts and metal tags with location information written thereon.
3. The bearings and distances in degrees and feet between claim corners are as depicted on the above map.

RECEIVED
B.L.M. AZ STATE OFFICE

2013 FEB -4 A 10:51

AMC 420926

LODE CLAIM LOCATION MAP



RECEIVED
B.L.M. AZ STATE OFFICE

● Corner Posts ▲ Location Monuments Scale: 1"=1000'



1. The above map depicts the **HC 550** Lode Claim, which is located in the NE 1/4 and SE 1/4 of the NW 1/4 of Section 8, Township 1 South, Range 12 East, Gila and Salt River Base and Meridian, Pinal County, Arizona, Pioneer Mining District.
2. The type of corner and location monuments used are wood 2"x2"x48" posts and metal tags with location information written thereon.
3. The bearings and distances in degrees and feet between claim corners are as depicted on the above map.

A110420927

When recorded return to:
Resolution Copper Mining LLC
P.O. Box 1944
Superior, AZ 85723

LOCATION NOTICE FOR LODE MINING CLAIM

NOTICE IS HEREBY GIVEN that the HC 551
 lode mining claim has been located
by Resolution Copper Mining LLC whose current mailing
address is P.O. Box 1944
Superior, AZ 85273

RECEIVED
B.L.M., AZ STATE OFFICE
2013 FEB - 4 A 10: 51
PHOENIX, AZ

The general course of this claim is north / south and it is situated in Pinal
 County, Arizona. This claim is 1500 feet in length and 600 feet in width. This claim runs
from the location monument on which this location notice is posted approximately 10 feet in a
northerly direction to the north end line and 1490 feet in a southerly direction to the
south end line. This claim is marked by six monuments, one at each corner and one at the center of each
end line of the claim.

The location monument on which this notice is posted is situated within Section 8, Township 1
South, Range 12 East, Gila Salt River Base and Meridian, Arizona and this claim encompasses portions
of the following quarter section (s), section (s), Township (s) and Range (s) NW 1/4, SW 1/4, SE 1/4 and NE 1/4 of
the NW 1/4 of Section 8, Township 1 South, Range 12 East, Gila Salt River Base and Meridian, Pinal County, Arizona,
Pioneer Mining District.

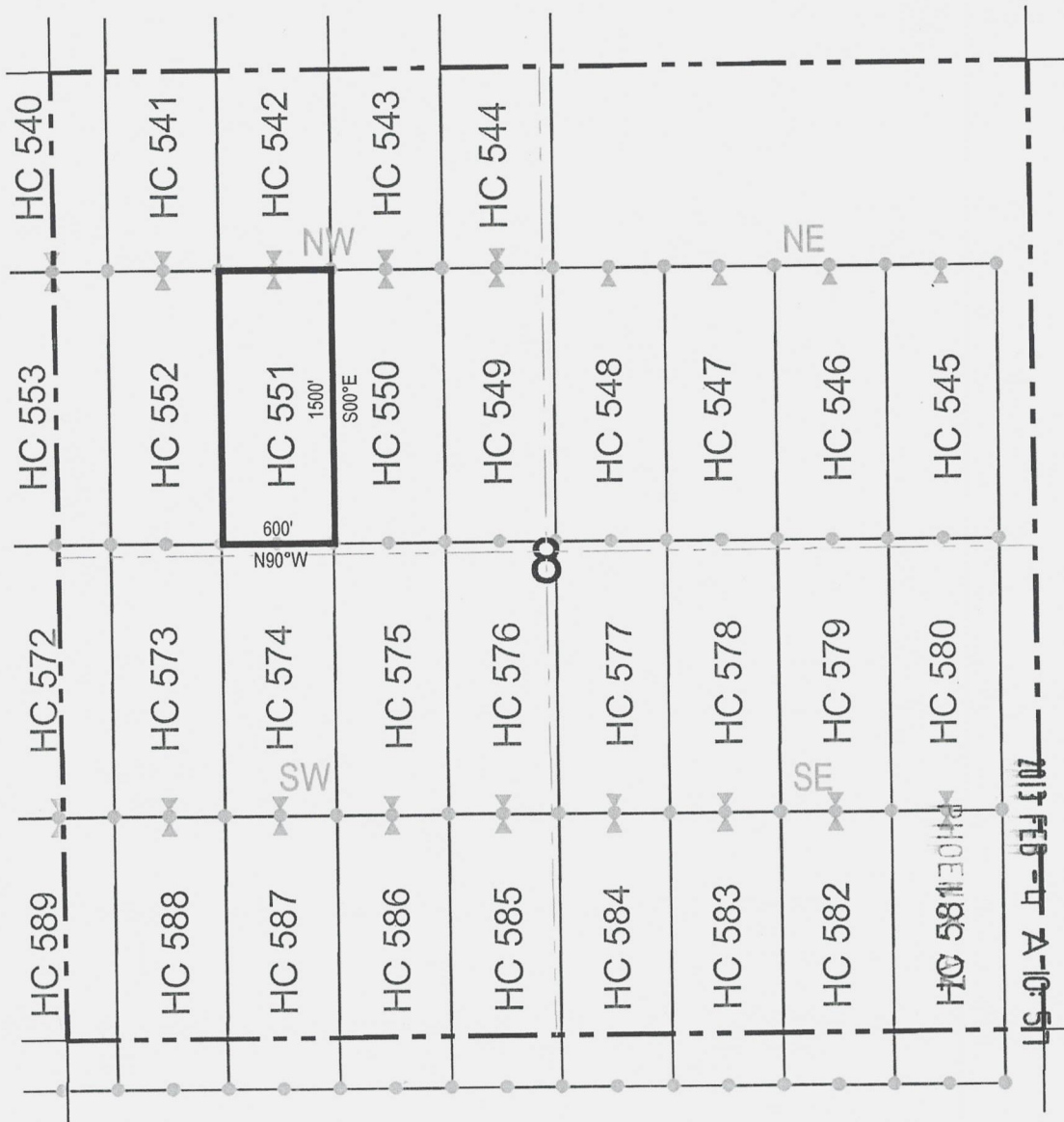
The locality of this claim with reference to some natural object or permanent monument and additional information
(if any) concerning its locality are as follows: 25308 feet north and 6794 feet east of the southeast corner of
Section 36, Township 1 South, Range 11 East, to the northeast corner of the claim.

DATED AND POSTED on the ground this 5th day of January, 2013.

LOCATOR (s) Resolution Copper Mining AGENT: T. Robert Breen / [Signature]
LLC
P.O. Box 1944
Superior, AZ 85273

AL0420920

LODE CLAIM LOCATION MAP



● Corner Posts ▲ Location Monuments Scale: 1"=1000'

1. The above map depicts the **HC 551** Lode Claim, which is located in the NW 1/4, SW 1/4, SE 1/4 and NE 1/4 of the NW 1/4 of Section 8, Township 1 South, Range 12 East, Gila and Salt River Base and Meridian, Pinal County, Arizona, Pioneer Mining District.
2. The type of corner and location monuments used are wood 2"x2"x48" posts and metal tags with location information written thereon.
3. The bearings and distances in degrees and feet between claim corners are as depicted on the above map.

RECEIVED
B.L.M. AZ STATE OFFICE



A1101420928

When recorded return to:
Resolution Copper Mining LLC
P.O. Box 1944
Superior, AZ 85723

RECEIVED
B.L.M. AZ STATE OFFICE
2013 FEB -4 A 10: 51
PHOENIX, AZ

LOCATION NOTICE FOR LODE MINING CLAIM

NOTICE IS HEREBY GIVEN that the HC 552
_____ lode mining claim has been located
by Resolution Copper Mining LLC whose current mailing
address is P.O. Box 1944
Superior, AZ 85723

The general course of this claim is north / south and it is situated in Pinal
County, Arizona. This claim is 1500 feet in length and 600 feet in width. This claim runs
from the location monument on which this location notice is posted approximately 10 feet in a
northerly direction to the north end line and 1490 feet in a southerly direction to the
south end line. This claim is marked by six monuments, one at each corner and one at the center of each
end line of the claim.

The location monument on which this notice is posted is situated within Section 8, Township 1
South, Range 12 East, Gila Salt River Base and Meridian, Arizona and this claim encompasses portions
of the following quarter section (s), section (s), Township (s) and Range (s) NW 1/4 and SW 1/4 of the NW 1/4 of
Section 8, Township 1 South, Range 12 East, Gila Salt River Base and Meridian, Pinal County, Arizona, Pioneer Mining
District.

The locality of this claim with reference to some natural object or permanent monument and additional information
(if any) concerning its locality are as follows: 25310 feet north and 6194 feet east of the southeast corner of
Section 36, Township 1 South, Range 11 East, to the northeast corner of the claim.

DATED AND POSTED on the ground this 5th day of January, 2013
LOCATOR (s) Resolution Copper Mining AGENT: T. Robert Breen _____
LLC
P.O. Box 1944
Superior, AZ 85723

A110120929

LODE CLAIM LOCATION MAP



● Corner Posts ▲ Location Monuments Scale: 1"=1000'

RECEIVED
B.L.M. AZ STATE OFFICE
2013 FEB -11 A 10: 57



1. The above map depicts the **HC 552** Lode Claim, which is located in the NW 1/4 and SW 1/4 of the NW 1/4 of Section 8, Township 1 South, Range 12 East, Gila and Salt River Base and Meridian, Pinal County, Arizona, Pioneer Mining District.
2. The type of corner and location monuments used are wood 2"x2"x48" posts and metal tags with location information written thereon.
3. The bearings and distances in degrees and feet between claim corners are as depicted on the above map.

AMC 420929

LODE CLAIM LOCATION MAP



1. The above map depicts the **HC 553** Lode Claim, which is located in the NW 1/4 and SW 1/4 of the NW 1/4 of Section 8, and NE 1/4 and SE 1/4 of the NE 1/4 of Section 7, Township 1 South, Range 12 East, Gila and Salt River Base and Meridian, Pinal County, Arizona, Pioneer Mining District.
2. The type of corner and location monuments used are wood 2"x2"x48" posts and metal tags with location information written thereon.
3. The bearings and distances in degrees and feet between claim corners are as depicted on the above map.

RECEIVED
B.L.M. AZ STATE OFFICE

AMC 120930

When recorded return to:
Resolution Copper Mining LLC
P.O. Box 1944
Superior, AZ 85723

RECEIVED
BLM, AZ STATE OFFICE

2013 FEB -11 A 10: 57

PHOENIX, AZ

LOCATION NOTICE FOR LODE MINING CLAIM

NOTICE IS HEREBY GIVEN that the HC 554
_____ lode mining claim has been located
by Resolution Copper Mining LLC whose current mailing
address is P.O. Box 1944
_____ Superior, AZ 85273

The general course of this claim is north / south and it is situated in Pinal
County, Arizona. This claim is 1500 feet in length and 600 feet in width. This claim runs
from the location monument on which this location notice is posted approximately 10 feet in a
northerly direction to the north end line and 1490 feet in a southerly direction to the
south end line. This claim is marked by six monuments, one at each corner and one at the center of each
end line of the claim.

The location monument on which this notice is posted is situated within Section 7, Township 1
South, Range 12 East, Gila Salt River Base and Meridian, Arizona and this claim encompasses portions
of the following quarter section (s), section (s), Township (s) and Range (s) NE 1/4 and SE 1/4 of the NE 1/4 of
Section 7, Township 1 South, Range 12 East, Gila Salt River Base and Meridian, Pinal County, Arizona, Pioneer Mining
District.

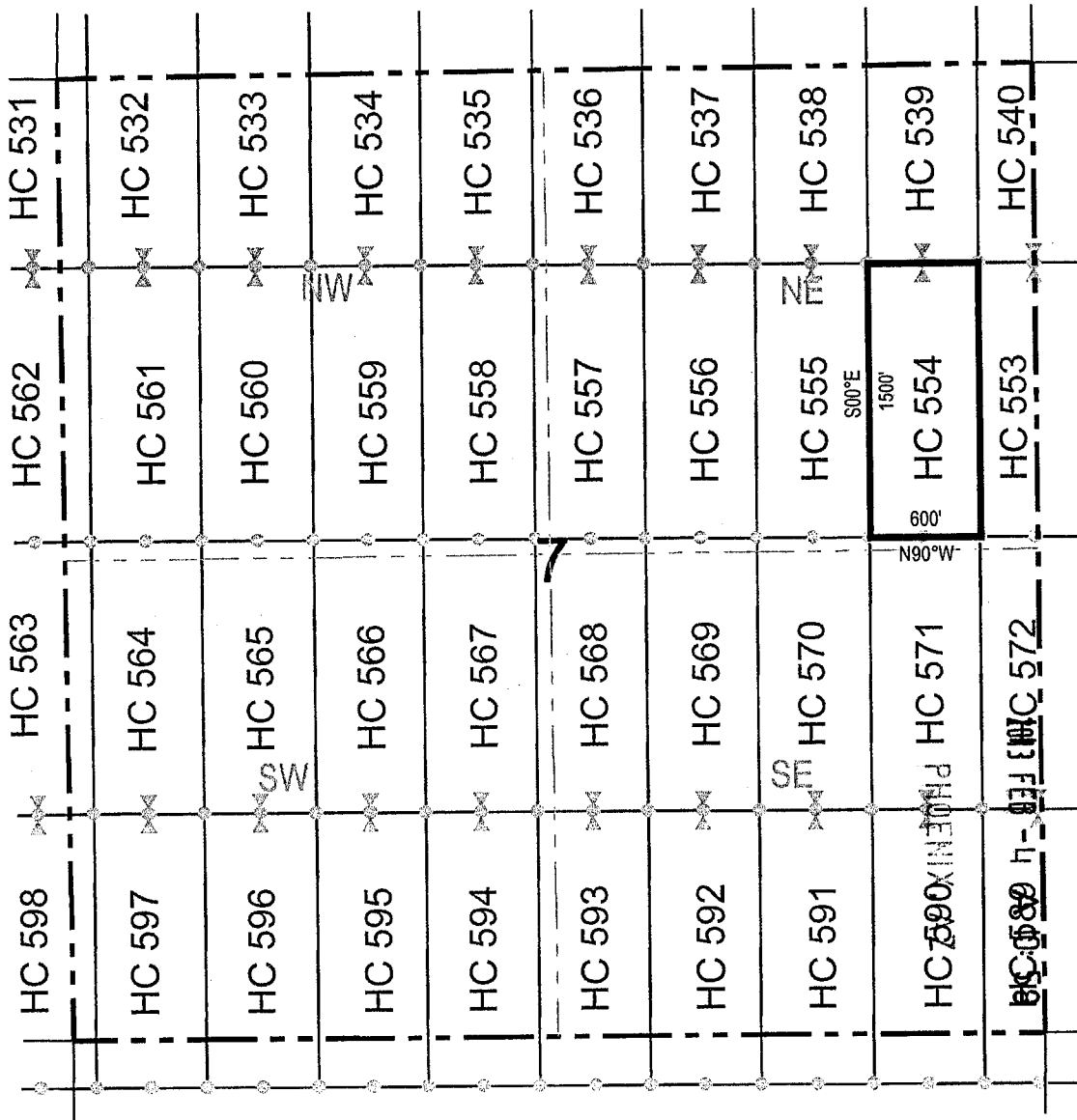
The locality of this claim with reference to some natural object or permanent monument and additional information
(if any) concerning its locality are as follows: 25314 feet north and 4994 feet east of the southeast corner of
Section 36, Township 1 South, Range 11 East, to the northeast corner of the claim.

DATED AND POSTED on the ground this 5th day of January, 2013.

LOCATOR (s) Resolution Copper Mining AGENT: T. Robert Breen / [Signature]
LLC
P.O. Box 1944
Superior, AZ 85273

11010130931

LODE CLAIM LOCATION MAP



● Corner Posts ▲ Location Monuments Scale: 1"=1000'

RECEIVED
B.L.M. AZ STATE OFFICE



1. The above map depicts the **HC 554** Lode Claim, which is located in the NE 1/4 and SE 1/4 of the NE 1/4 of Section 7, Township 1 South, Range 12 East, Gila and Salt River Base and Meridian, Pinal County, Arizona, Pioneer Mining District.
2. The type of corner and location monuments used are wood 2"x2"x48" posts and metal tags with location information written thereon.
3. The bearings and distances in degrees and feet between claim corners are as depicted on the above map.

AN0420931

When recorded return to:
Resolution Copper Mining LLC
P.O. Box 1944
Superior, AZ 85723

LOCATION NOTICE FOR LODE MINING CLAIM

NOTICE IS HEREBY GIVEN that the HC 555
 lode mining claim has been located
by Resolution Copper Mining LLC whose current mailing
address is P.O. Box 1944
Superior, AZ 85723

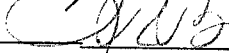
RECEIVED
B.L.M. AZ STATE OFFICE
2013 FEB -4 A 10: 58
PHOENIX, AZ

The general course of this claim is north / south and it is situated in Pinal
County, Arizona. This claim is 1500 feet in length and 600 feet in width. This claim runs
from the location monument on which this location notice is posted approximately 10 feet in a
northerly direction to the north end line and 1490 feet in a southerly direction to the
south end line. This claim is marked by six monuments, one at each corner and one at the center of each
end line of the claim.

The location monument on which this notice is posted is situated within Section 7, Township 1
South, Range 12 East, Gila Salt River Base and Meridian, Arizona and this claim encompasses portions
of the following quarter section (s), section (s), Township (s) and Range (s) NE 1/4, NW 1/4, SW 1/4 and SE 1/4 of
the NE 1/4 of Section 7, Township 1 South, Range 12 East, Gila Salt River Base and Meridian, Pinal County, Arizona,
Pioneer Mining District.

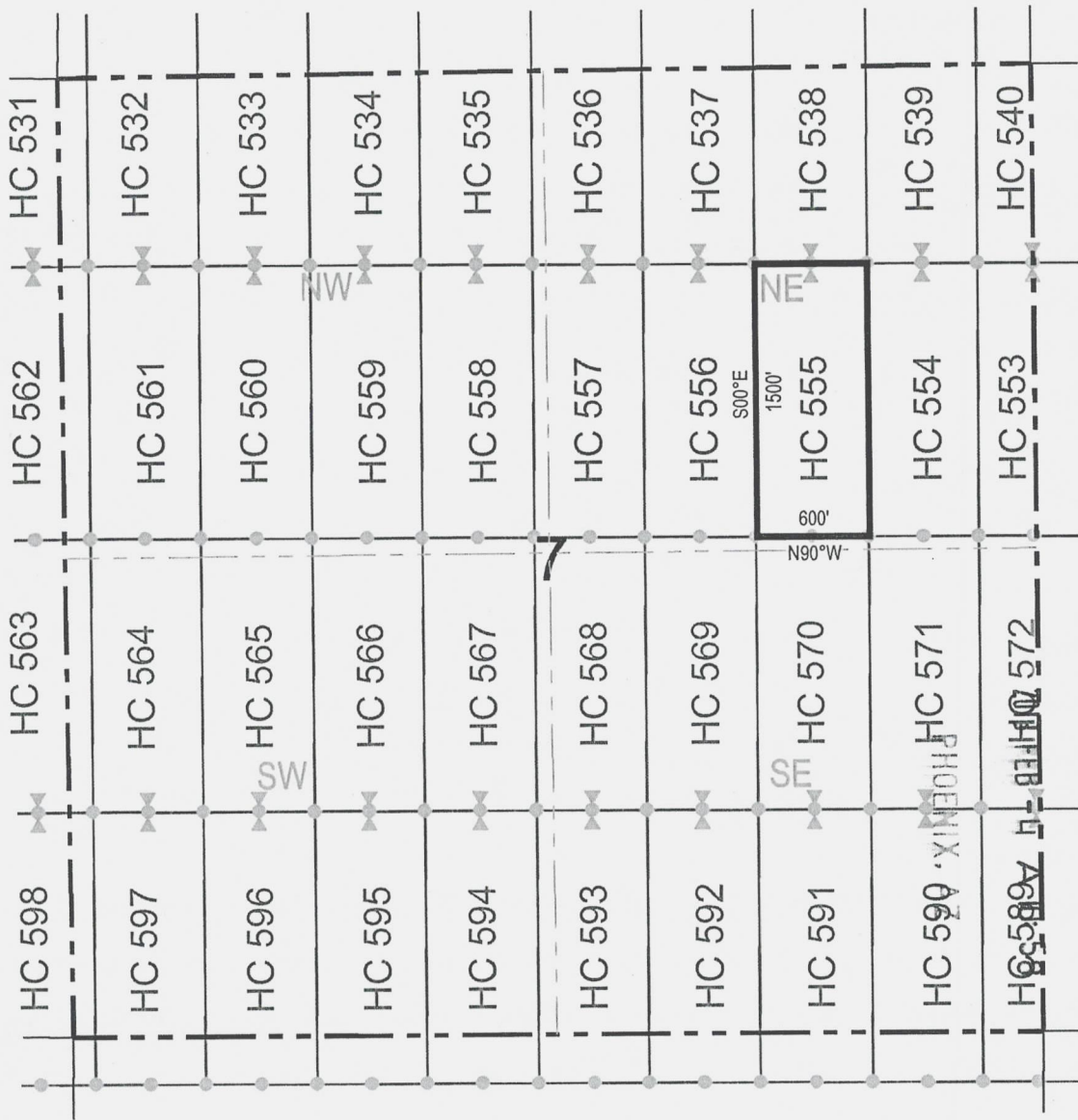
The locality of this claim with reference to some natural object or permanent monument and additional information
(if any) concerning its locality are as follows: 25316 feet north and 4394 feet east of the southeast corner of
Section 36, Township 1 South, Range 11 East, to the northeast corner of the claim.

DATED AND POSTED on the ground this 5th day of January, 2013

LOCATOR (s) Resolution Copper Mining AGENT: T. Robert Breen / 
LLC
P.O. Box 1944
Superior, AZ 85723

AN0420932

LODE CLAIM LOCATION MAP



● Corner Posts ▲ Location Monuments Scale: 1"=1000'

RECEIVED
B.L.M. AZ STATE OFFICE



1. The above map depicts the **HC 555** Lode Claim, which is located in the NE 1/4, NW 1/4, SW 1/4 and SE 1/4 of the NE 1/4 of Section 7, Township 1 South, Range 12 East, Gila and Salt River Base and Meridian, Pinal County, Arizona, Pioneer Mining District.
2. The type of corner and location monuments used are wood 2"x2"x48" posts and metal tags with location information written thereon.
3. The bearings and distances in degrees and feet between claim corners are as depicted on the above map.

A110420932

When recorded return to:
Resolution Copper Mining LLC
P.O. Box 1944
Superior, AZ 85723

LOCATION NOTICE FOR LODE MINING CLAIM

NOTICE IS HEREBY GIVEN that the HC 556

lode mining claim has been located
by Resolution Copper Mining LLC whose current mailing
address is P.O. Box 1944


Superior, AZ 85273

RECEIVED
B.L.M. AZ STATE OFFICE
2013 FEB -4 A 10:58
PHOENIX, AZ

The general course of this claim is north / south and it is situated in Pinal
County, Arizona. This claim is 1500 feet in length and 600 feet in width. This claim runs
from the location monument on which this location notice is posted approximately 10 feet in a
northerly direction to the north end line and 1490 feet in a southerly direction to the
south end line. This claim is marked by six monuments, one at each corner and one at the center of each
end line of the claim.

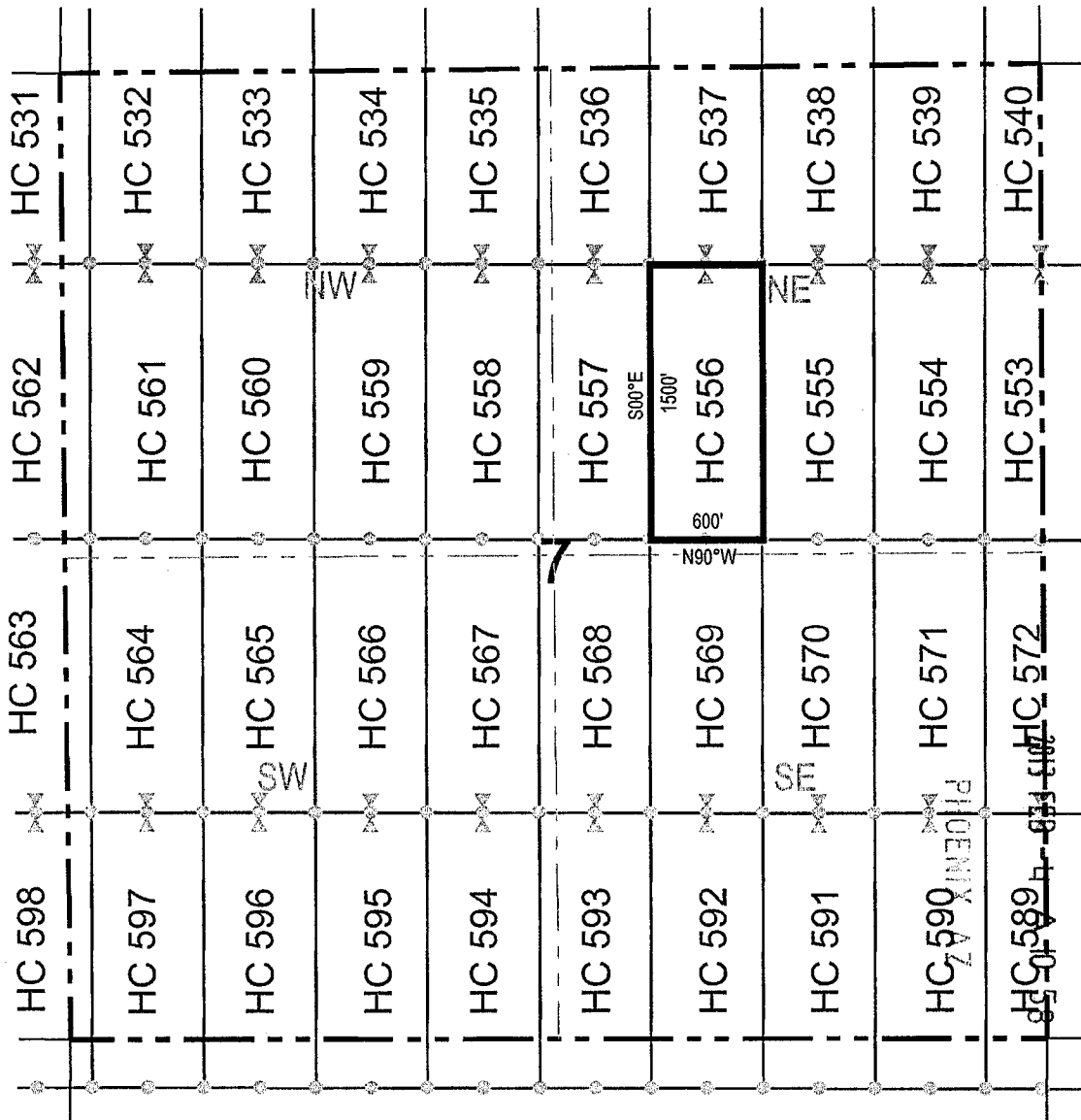
The location monument on which this notice is posted is situated within Section 7, Township 1
South, Range 12 East, Gila Salt River Base and Meridian, Arizona and this claim encompasses portions
of the following quarter section (s), section (s), Township (s) and Range (s) NW 1/4 and SW 1/4 of the NE 1/4 of
Section 7, Township 1 South, Range 12 East, Gila Salt River Base and Meridian, Pinal County, Arizona, Pioneer Mining
District.

The locality of this claim with reference to some natural object or permanent monument and additional information
(if any) concerning its locality are as follows: 25318 feet north and 3794 feet east of the southeast corner of
Section 36, Township 1 South, Range 11 East, to the northeast corner of the claim.

DATED AND POSTED on the ground this 5th day of January, 2013
LOCATOR (s) Resolution Copper Mining AGENT: T. Robert Breen / 
LLC
P.O. Box 1944
Superior, AZ 85273

ALICE 30933

LODE CLAIM LOCATION MAP



×
Corner Posts

▲
Location Monuments
 Scale: 1"=1000'



RECEIVED
 B.L.M. AZ STATE OFFICE

1. The above map depicts the **HC 556** Lode Claim, which is located in the NW 1/4 and SW 1/4 of the NE 1/4 of Section 7, Township 1 South, Range 12 East, Gila and Salt River Base and Meridian, Pinal County, Arizona, Pioneer Mining District.
2. The type of corner and location monuments used are wood 2"x2"x48" posts and metal tags with location information written thereon.
3. The bearings and distances in degrees and feet between claim corners are as depicted on the above map.

110180933

When recorded return to:
 Resolution Copper Mining LLC
 P.O. Box 1944
 Superior, AZ 85723

RECEIVED
 B.L.M. AZ STATE OFFICE
 2013 FEB -4 A 10:58
 PHOENIX, AZ

LOCATION NOTICE FOR LODE MINING CLAIM

NOTICE IS HEREBY GIVEN that the HC 557
 _____ lode mining claim has been located
 by Resolution Copper Mining LLC whose current mailing
 address is P.O. Box 1944
Superior, AZ 85723

The general course of this claim is north / south and it is situated in Pinal
 County, Arizona. This claim is 1500 feet in length and 600 feet in width. This claim runs
 from the location monument on which this location notice is posted approximately 10 feet in a
northerly direction to the north end line and 1490 feet in a southerly direction to the
south end line. This claim is marked by six monuments, one at each corner and one at the center of each
 end line of the claim.

The location monument on which this notice is posted is situated within Section 7, Township 1
South, Range 12 East, Gila Salt River Base and Meridian, Arizona and this claim encompasses portions
 of the following quarter section (s), section (s), Township (s) and Range (s) NW 1/4 and SW 1/4 of the NE 1/4, and
NE 1/4 and SE 1/4 of the NW 1/4 of Section 7, Township 1 South, Range 12 East, Gila Salt River Base and Meridian,
Pinal County, Arizona, Pioneer Mining District.

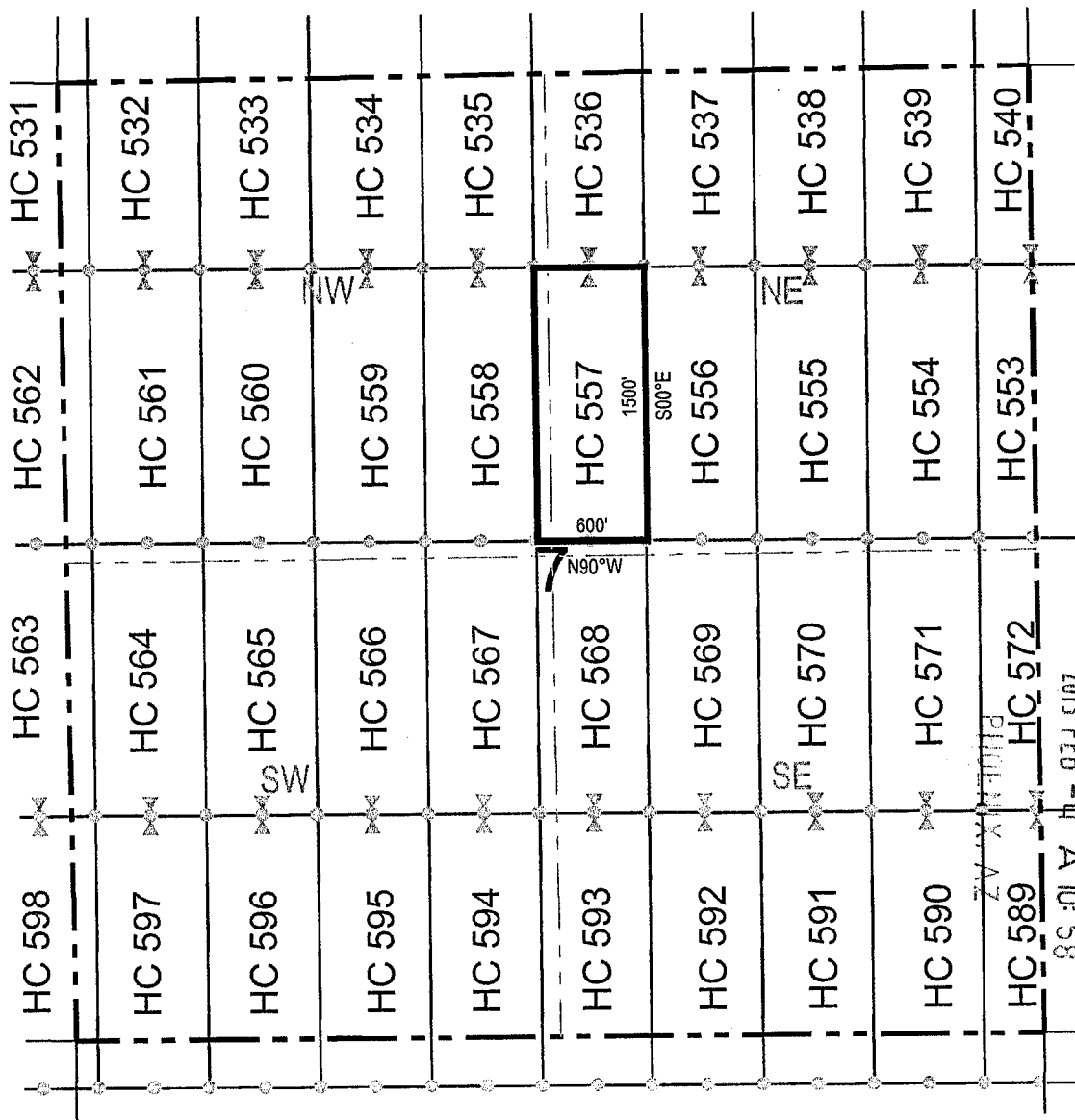
The locality of this claim with reference to some natural object or permanent monument and additional information
 (if any) concerning its locality are as follows: 25320 feet north and 3194 feet east of the southeast corner of
Section 36, Township 1 South, Range 11 East, to the northeast corner of the claim.

A110120934

DATED AND POSTED on the ground this 5th day of January, 2013

LOCATOR (s) Resolution Copper Mining AGENT: T. Robert Breen
LLC
P.O. Box 1944
Superior, AZ 85723

LODE CLAIM LOCATION MAP



Corner Posts
 Location Monuments
 Scale: 1"=1000'

1. The above map depicts the **HC 557** Lode Claim, which is located in the NW 1/4 and SW 1/4 of the NE 1/4, and NE 1/4 and SE 1/4 of the NW 1/4 of Section 7, Township 1 South, Range 12 East, Gila and Salt River Base and Meridian, Pinal County, Arizona, Pioneer Mining District.
2. The type of corner and location monuments used are wood 2"x2"x48" posts and metal tags with location information written thereon.
3. The bearings and distances in degrees and feet between claim corners are as depicted on the above map.



2013 FEB -11 A 10: 58

RECEIVED
B.L.M. AZ STATE OFFICE

AHC020934

LODE CLAIM LOCATION MAP



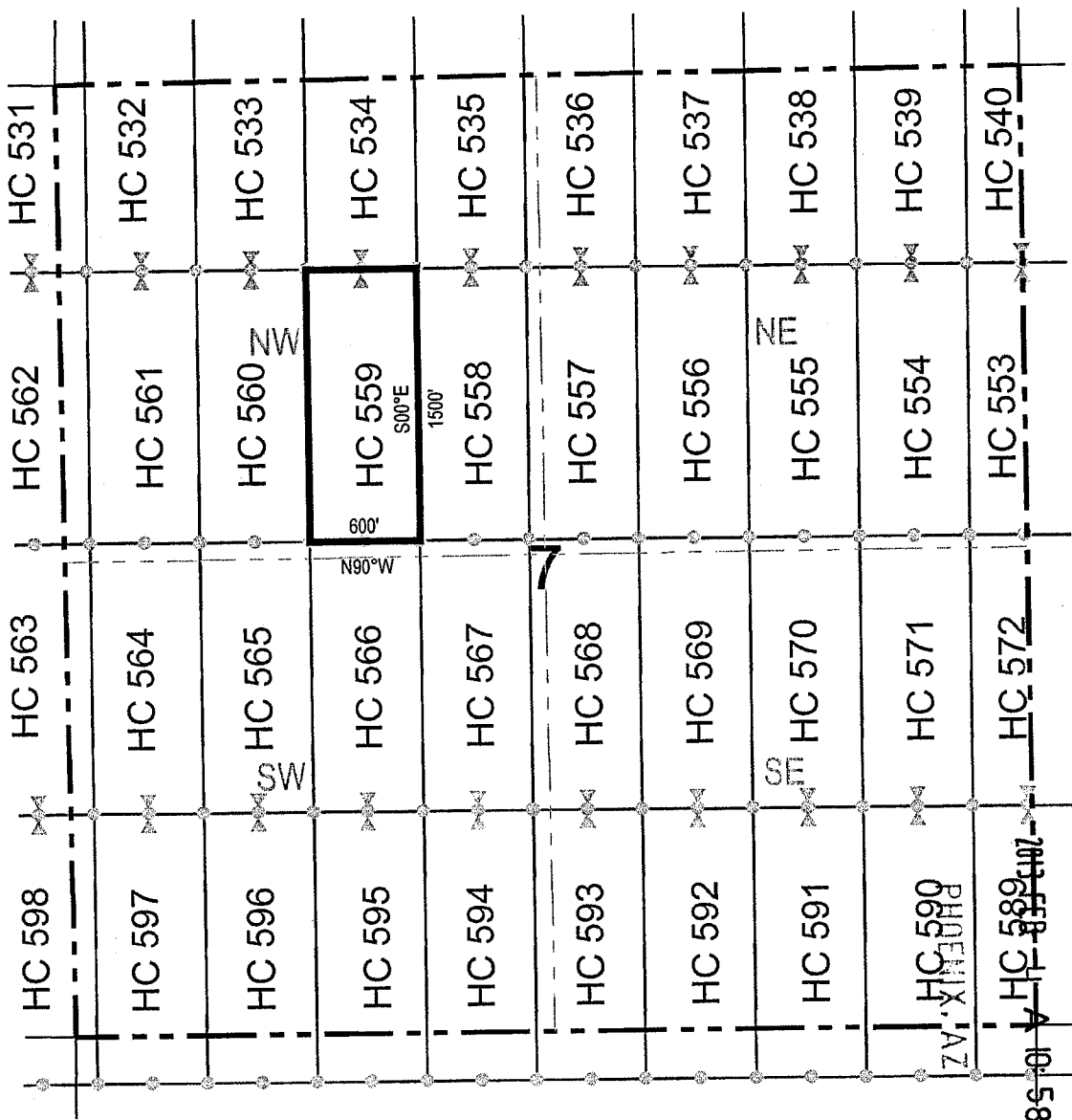
● Corner Posts ▲ Location Monuments Scale: 1"=1000'

RECEIVED
B.L.M. AZ STATE OFFICE
2013 FEB - 4 A 10: 58
PHOENIX, AZ

1. The above map depicts the **HC 558** Lode Claim, which is located in the NE 1/4 and SE 1/4 of the NW 1/4 of Section 7, Township 1 South, Range 12 East, Gila and Salt River Base and Meridian, Pinal County, Arizona, Pioneer Mining District.
2. The type of corner and location monuments used are wood 2"x2"x48" posts and metal tags with location information written thereon.
3. The bearings and distances in degrees and feet between claim corners are as depicted on the above map.

AN0420935

LODE CLAIM LOCATION MAP



Corner Posts
 Location Monuments
 Scale: 1"=1000'

RECEIVED
 B.L.M. AZ STATE OFFICE

1. The above map depicts the **HC 559** Lode Claim, which is located in the NE 1/4 and SE 1/4 of the NW 1/4 of Section 7, Township 1 South, Range 12 East, Gila and Salt River Base and Meridian, Pinal County, Arizona, Pioneer Mining District.
2. The type of corner and location monuments used are wood 2"x2"x48" posts and metal tags with location information written thereon.
3. The bearings and distances in degrees and feet between claim corners are as depicted on the above map.

966021011V

When recorded return to:
Resolution Copper Mining LLC
P.O. Box 1944
Superior, AZ 85723

RECEIVED
B.L.H. AZ STATE OFFICE

2013 FEB -4 A 10:58

PHOENIX, AZ

LOCATION NOTICE FOR LODE MINING CLAIM

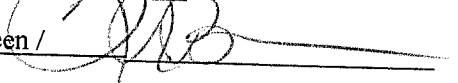
NOTICE IS HEREBY GIVEN that the _____ HC 560
_____ lode mining claim has been located
by Resolution Copper Mining LLC whose current mailing
address is P.O. Box 1944
Superior, AZ 85273

The general course of this claim is _____ north / south _____ and it is situated in _____ Pinal
County, Arizona. This claim is _____ 1500 _____ feet in length and _____ 600 _____ feet in width. This claim runs
from the location monument on which this location notice is posted approximately _____ 10 _____ feet in a
northerly direction to the north end line and _____ 1490 _____ feet in a southerly direction to the
south end line. This claim is marked by six monuments, one at each corner and one at the center of each
end line of the claim.

The location monument on which this notice is posted is situated within Section 7, Township 1
South, Range 12 East, Gila Salt River Base and Meridian, Arizona and this claim encompasses portions
of the following quarter section (s), section (s), Township (s) and Range (s) NW 1/4 and SW 1/4 of the NW 1/4 of
Section 7, Township 1 South, Range 12 East, Gila Salt River Base and Meridian, Pinal County, Arizona, Pioneer Mining
District.

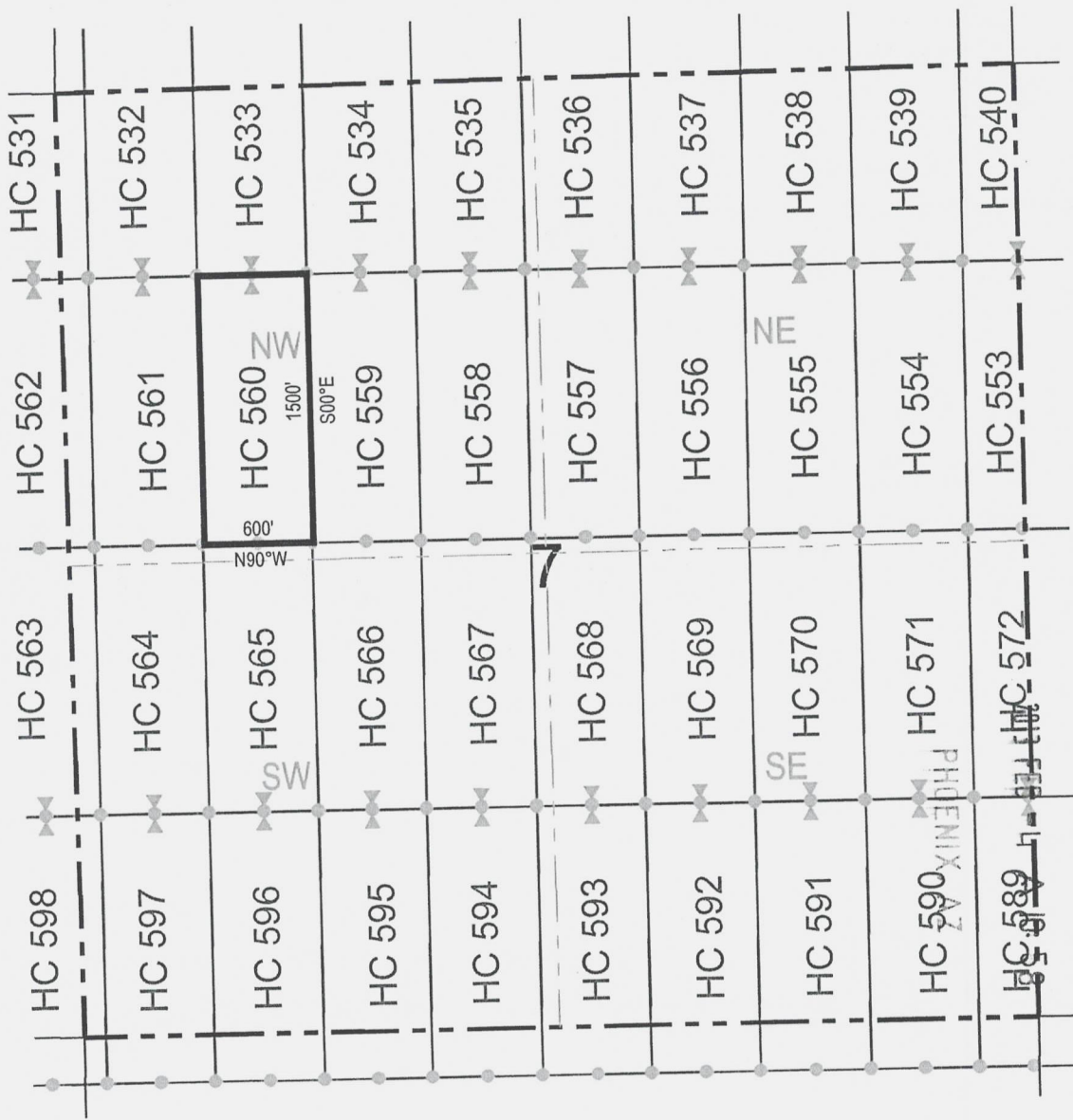
The locality of this claim with reference to some natural object or permanent monument and additional information
(if any) concerning its locality are as follows: 25326 feet north and 1394 feet east of the southeast corner of
Section 36, Township 1 South, Range 11 East, to the northeast corner of the claim.

DATED AND POSTED on the ground this 5th day of January, 2013

LOCATOR (s) Resolution Copper Mining AGENT: T. Robert Breen / 
LLC
P.O. Box 1944
Superior, AZ 85273

AR10420937

LODE CLAIM LOCATION MAP



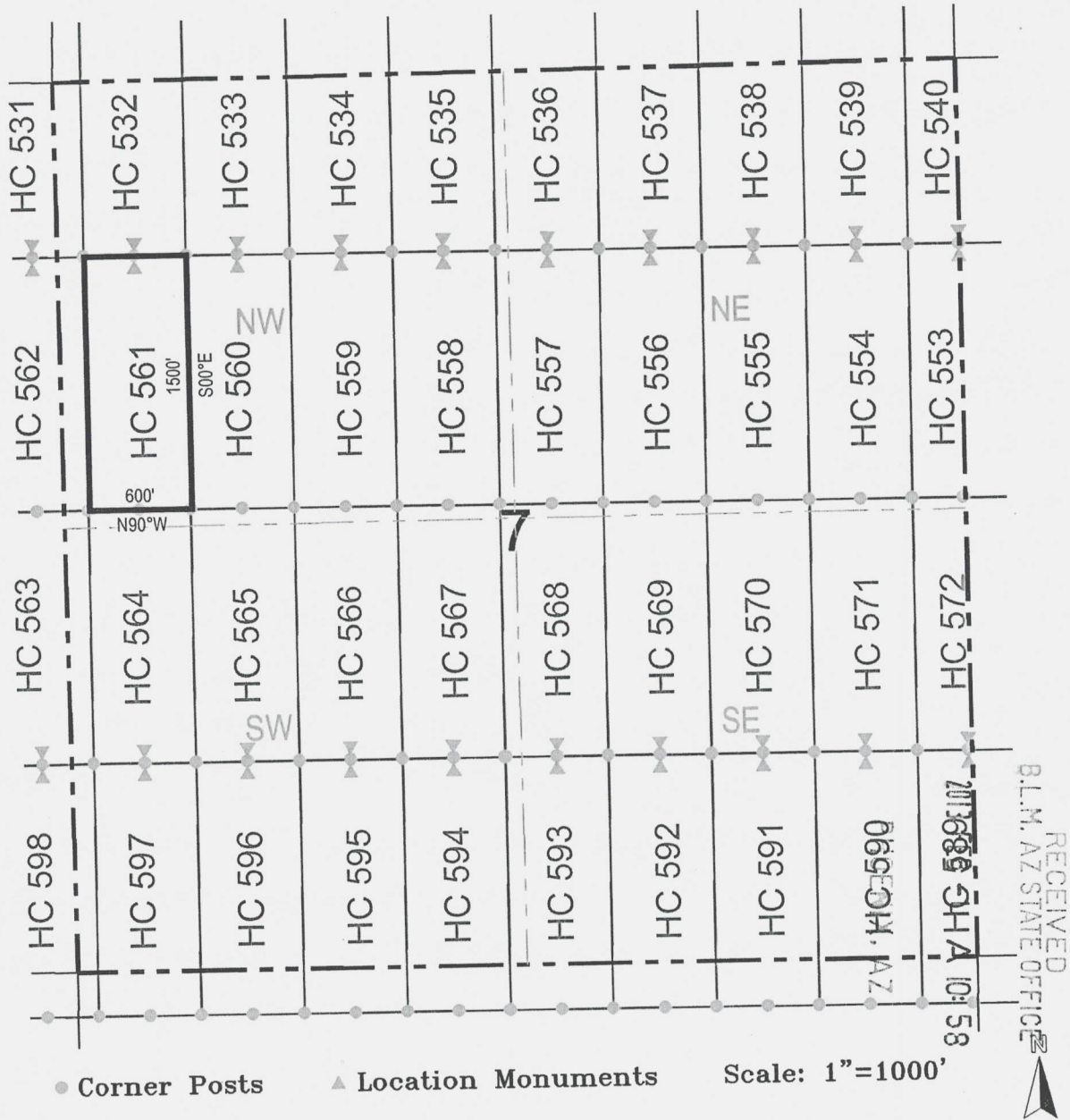
● Corner Posts ▲ Location Monuments Scale: 1"=1000'

1. The above map depicts the **HC 560** Lode Claim, which is located in the NW 1/4 and SW 1/4 of the NW 1/4 of Section 7, Township 1 South, Range 12 East, Gila and Salt River Base and Meridian, Pinal County, Arizona, Pioneer Mining District.
2. The type of corner and location monuments used are wood 2"x2"x48" posts and metal tags with location information written thereon.
3. The bearings and distances in degrees and feet between claim corners are as depicted on the above map.

RECEIVED
B.L.M. AZ STATE OFFICE

APR 20 9 37

LODE CLAIM LOCATION MAP



1. The above map depicts the **HC 561** Lode Claim, which is located in the NW 1/4 and SW 1/4 of the NW 1/4 of Section 7, Township 1 South, Range 12 East, Gila and Salt River Base and Meridian, Pinal County, Arizona, Pioneer Mining District.
2. The type of corner and location monuments used are wood 2"x2"x48" posts and metal tags with location information written thereon.
3. The bearings and distances in degrees and feet between claim corners are as depicted on the above map.

A110420938

When recorded return to:
 Resolution Copper Mining LLC
 P.O. Box 1944
 Superior, AZ 85723

LOCATION NOTICE FOR LODE MINING CLAIM

NOTICE IS HEREBY GIVEN that the HC 562
 _____ lode mining claim has been located
 by Resolution Copper Mining LLC whose current mailing
 address is P.O. Box 1944
Superior, AZ 85273

RECEIVED
 BLM, AZ STATE OFFICE
 2013 FEB -4 A 10:58
 PHOENIX, AZ

The general course of this claim is north / south and it is situated in Pinal
 County, Arizona. This claim is 1500 feet in length and 600 feet in width. This claim runs
 from the location monument on which this location notice is posted approximately 10 feet in a
northerly direction to the north end line and 1490 feet in a southerly direction to the
south end line. This claim is marked by six monuments, one at each corner and one at the center of each
 end line of the claim.

The location monument on which this notice is posted is situated within Section 12, Township 1
South, Range 11 East, Gila Salt River Base and Meridian, Arizona and this claim encompasses portions
 of the following quarter section (s), section (s), Township (s) and Range (s) NE 1/4 and SE 1/4 of the NE 1/4 of
Section 12, Township 1 South, Range 11 East, and NW 1/4 and SW 1/4 of the NW 1/4 of Section 7, Township 1 South,
Range 12 East, Gila Salt River Base and Meridian, Pinal County, Arizona, Pioneer Mining District.

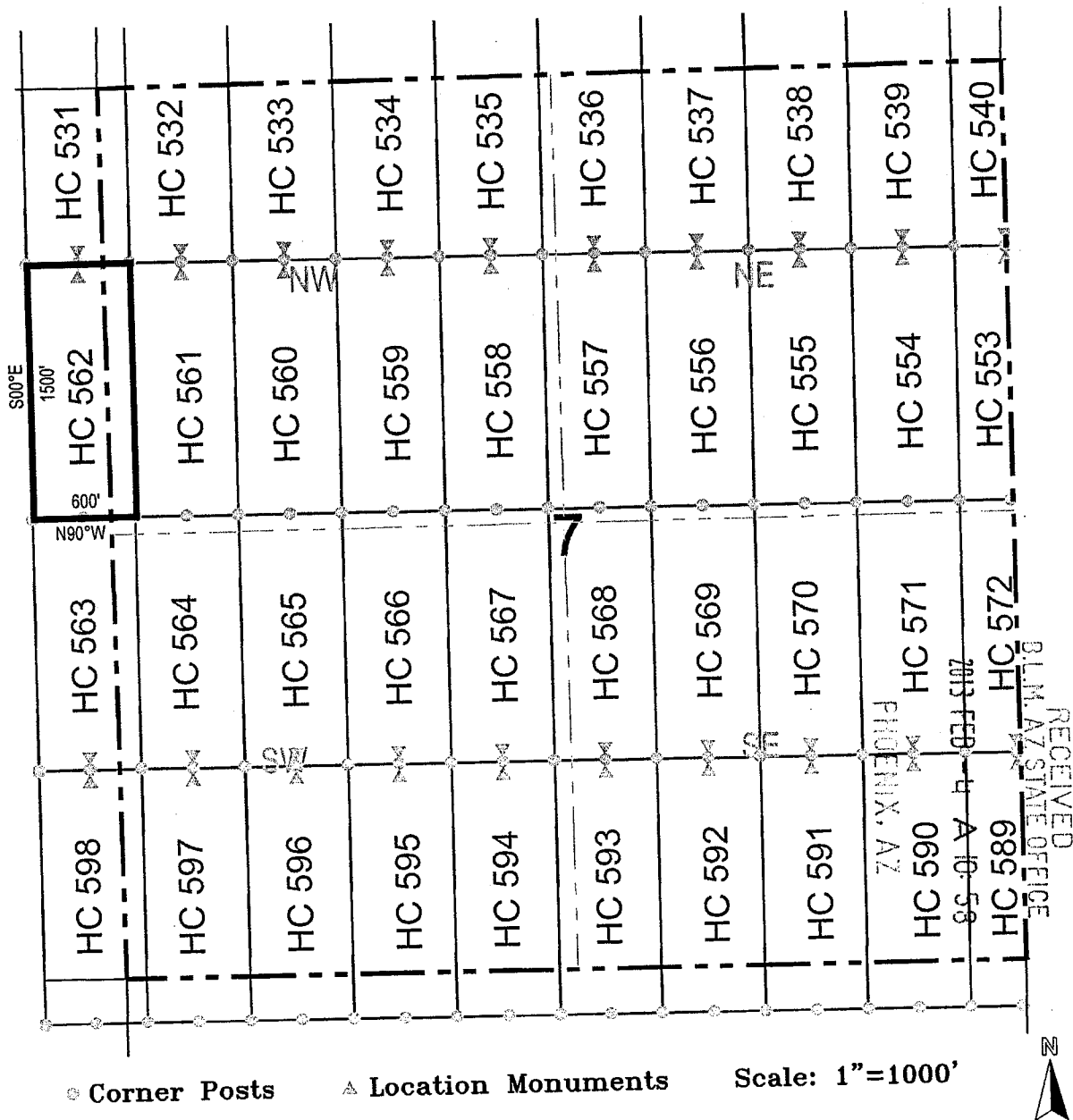
The locality of this claim with reference to some natural object or permanent monument and additional information
 (if any) concerning its locality are as follows: 25330 feet north and 194 feet east of the southeast corner of Section
36, Township 1 South, Range 11 East, to the northeast corner of the claim.

DATED AND POSTED on the ground this 5th day of January, 2013

LOCATOR (s) Resolution Copper Mining AGENT: T. Robert Breen / [Signature]
LLC
P.O. Box 1944
Superior, AZ 85273

ALIC020939

LODE CLAIM LOCATION MAP



1. The above map depicts the **HC 562** Lode Claim, which is located in the NE 1/4 and SE 1/4 of the NE 1/4 of Section 12, Township 1 South, Range 11 East, and NW 1/4 and SW 1/4 of the NW 1/4 of Section 7, Township 1 South, Range 12 East, Gila and Salt River Base and Meridian, Pinal County, Arizona, Pioneer Mining District.
2. The type of corner and location monuments used are wood 2"x2"x48" posts and metal tags with location information written thereon.
3. The bearings and distances in degrees and feet between claim corners are as depicted on the above map.

A10140939

RECEIVED
 B.L.M. AZ STATE OFFICE
 PHOENIX, AZ
 FEB 10 2013

When recorded return to:
 Resolution Copper Mining LLC
 P.O. Box 1944
 Superior, AZ 85723

LOCATION NOTICE FOR LODE MINING CLAIM

NOTICE IS HEREBY GIVEN that the HC 563
 _____ lode mining claim has been located
 by Resolution Copper Mining LLC whose current mailing
 address is P.O. Box 1944
Superior, AZ 85273

RECEIVED
 B.L.M. AZ STATE OFFICE
 2013 FEB - 4 A 10: 58
 PHOENIX, AZ

The general course of this claim is north / south and it is situated in Pinal
 County, Arizona. This claim is 1500 feet in length and 600 feet in width. This claim runs
 from the location monument on which this location notice is posted approximately 1490 feet in a
northerly direction to the north end line and 10 feet in a southerly direction to the
south end line. This claim is marked by six monuments, one at each corner and one at the center of each
 end line of the claim.

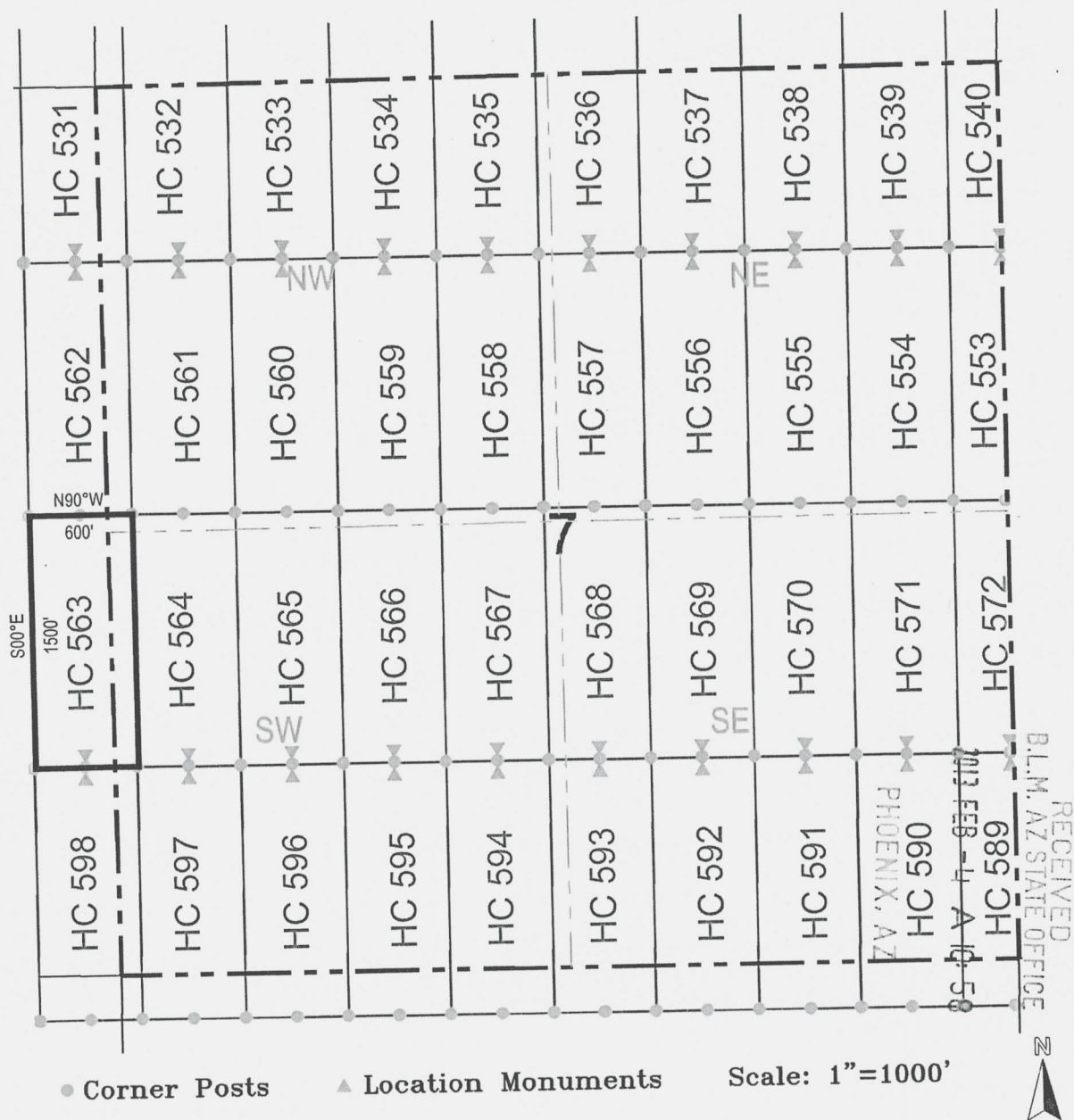
The location monument on which this notice is posted is situated within Section 12, Township 1
South, Range 11 East, Gila Salt River Base and Meridian, Arizona and this claim encompasses portions
 of the following quarter section (s), section (s), Township (s) and Range (s) SE 1/4 and NE 1/4 of the SE 1/4, and
SE 1/4 of the NE 1/4 of Section 12, Township 1 South, Range 11 East, and SW 1/4 and NW 1/4 of the SW 1/4, and SW
1/4 of the NW 1/4 of Section 7, Township 1 South, Range 12 East, Gila Salt River Base and Meridian, Pinal County,
 Arizona, Pioneer Mining District.

The locality of this claim with reference to some natural object or permanent monument and additional information
 (if any) concerning its locality are as follows: 23832 feet north and 189 feet east of the southeast corner of Section
36, Township 1 South, Range 11 East, to the northeast corner of the claim.

DATED AND POSTED on the ground this 4th day of January, 2013
 LOCATOR (s) Resolution Copper Mining AGENT: T. Robert Breen
LLC
P.O. Box 1944
Superior, AZ 85273

A10019940

LODE CLAIM LOCATION MAP



1. The above map depicts the **HC 563** Lode Claim, which is located in the SE 1/4 and NE 1/4 of the SE 1/4, and SE 1/4 of the NE 1/4 of Section 12, Township 1 South, Range 11 East, and SW 1/4 and NW 1/4 of the SW 1/4, and SW 1/4 of the NW 1/4 of Section 7, Township 1 South, Range 12 East, Gila and Salt River Base and Meridian, Pinal County, Arizona, Pioneer Mining District.
2. The type of corner and location monuments used are wood 2"x2"x48" posts and metal tags with location information written thereon.
3. The bearings and distances in degrees and feet between claim corners are as depicted on the above map.

A110420940

When recorded return to:
Resolution Copper Mining LLC
P.O. Box 1944
Superior, AZ 85723

LOCATION NOTICE FOR LODE MINING CLAIM

NOTICE IS HEREBY GIVEN that the HC 564
_____ lode mining claim has been located
by Resolution Copper Mining LLC whose current mailing
address is P.O. Box 1944
Superior, AZ 85273

RECEIVED
BLM, AZ STATE OFFICE
2013 FEB -4 A 10:58
PHOENIX, AZ


The general course of this claim is north / south and it is situated in Pinal
County, Arizona. This claim is 1500 feet in length and 600 feet in width. This claim runs
from the location monument on which this location notice is posted approximately 1490 feet in a
northerly direction to the north end line and 10 feet in a southerly direction to the
south end line. This claim is marked by six monuments, one at each corner and one at the center of each
end line of the claim.

The location monument on which this notice is posted is situated within Section 7, Township 1
South, Range 12 East, Gila Salt River Base and Meridian, Arizona and this claim encompasses portions
of the following quarter section (s), section (s), Township (s) and Range (s) SW 1/4 and NW 1/4 of the SW 1/4,
and SW 1/4 of the NW 1/4 of Section 7, Township 1 South, Range 12 East, Gila Salt River Base and Meridian, Pinal
County, Arizona, Pioneer Mining District.

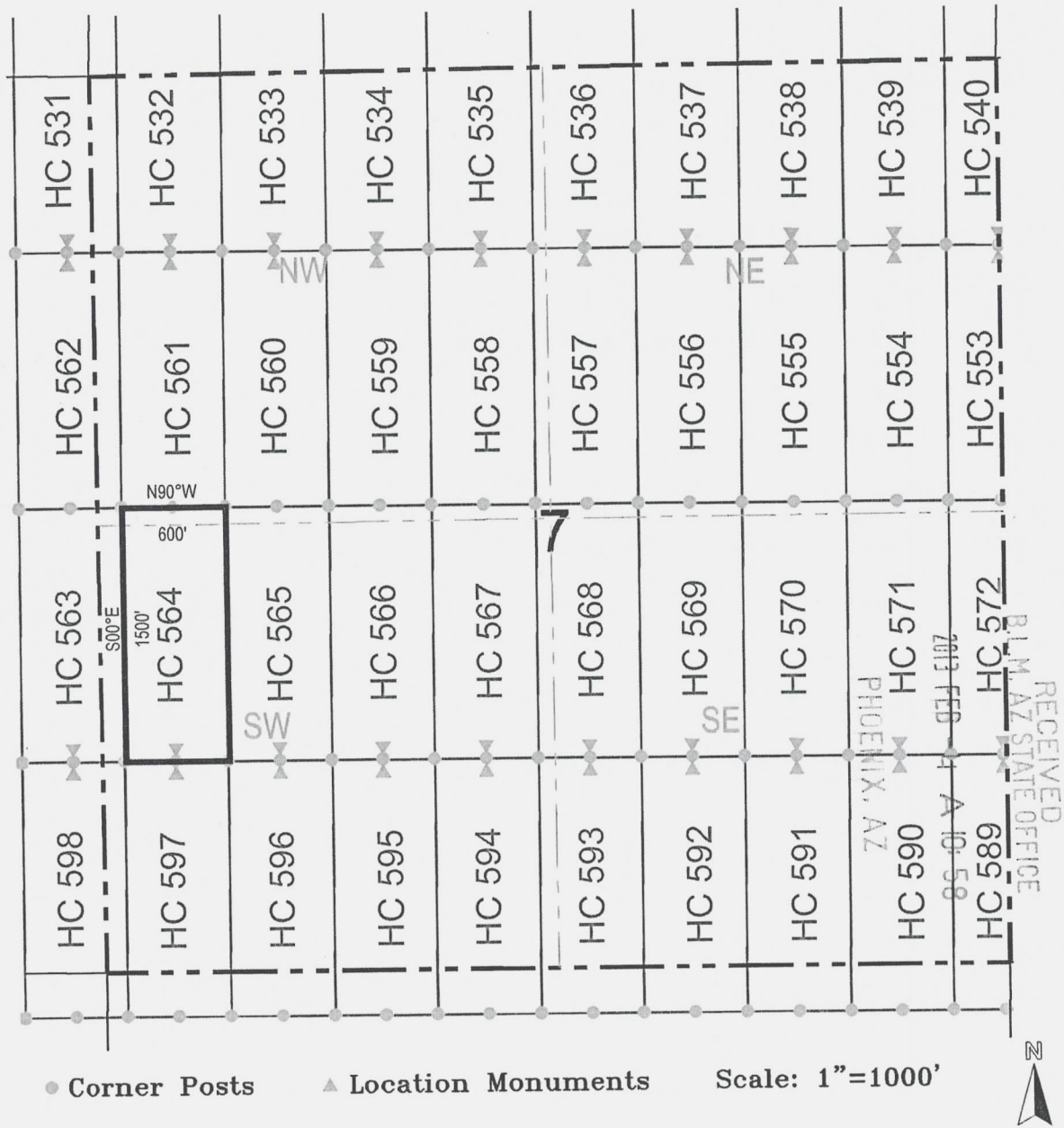
AR0920941

The locality of this claim with reference to some natural object or permanent monument and additional information
(if any) concerning its locality are as follows: 23830 feet north and 789 feet east of the southeast corner of Section
36, Township 1 South, Range 11 East, to the northeast corner of the claim.

DATED AND POSTED on the ground this 4th day of January, 2013.

LOCATOR (s) Resolution Copper Mining AGENT: T. Robert Breen / 
LLC
P.O. Box 1944
Superior, AZ 85273

LODE CLAIM LOCATION MAP



1. The above map depicts the **HC 564** Lode Claim, which is located in the SW 1/4 and NW 1/4 of the SW 1/4, and SW 1/4 of the NW 1/4 of Section 7, Township 1 South, Range 12 East, Gila and Salt River Base and Meridian, Pinal County, Arizona, Pioneer Mining District.
2. The type of corner and location monuments used are wood 2"x2"x48" posts and metal tags with location information written thereon.
3. The bearings and distances in degrees and feet between claim corners are as depicted on the above map.

RECEIVED
PINAL COUNTY STATE OFFICE
PHOENIX, AZ
2013 FEB 14 A 10:58

ANCL 20941

When recorded return to:
 Resolution Copper Mining LLC
 P.O. Box 1944
 Superior, AZ 85723

LOCATION NOTICE FOR LODE MINING CLAIM

NOTICE IS HEREBY GIVEN that the HC 565
 _____ lode mining claim has been located
 by Resolution Copper Mining LLC whose current mailing
 address is P.O. Box 1944
Superior, AZ 85273


RECEIVED
 P.M. AZ STATE OFFICE
 2013 FEB - 4 A 10:59
 PHOENIX, AZ

The general course of this claim is north / south and it is situated in Pinal
 County, Arizona. This claim is 1500 feet in length and 600 feet in width. This claim runs
 from the location monument on which this location notice is posted approximately 1490 feet in a
northerly direction to the north end line and 10 feet in a southerly direction to the
south end line. This claim is marked by six monuments, one at each corner and one at the center of each
 end line of the claim.

The location monument on which this notice is posted is situated within Section 7, Township 1
South, Range 12 East, Gila Salt River Base and Meridian, Arizona and this claim encompasses portions
 of the following quarter section (s), section (s), Township (s) and Range (s) SW 1/4 and NW 1/4 of the SW 1/4,
 and SW 1/4 of the NW 1/4 of Section 7, Township 1 South, Range 12 East, Gila Salt River Base and Meridian, Pinal
 County, Arizona, Pioneer Mining District.

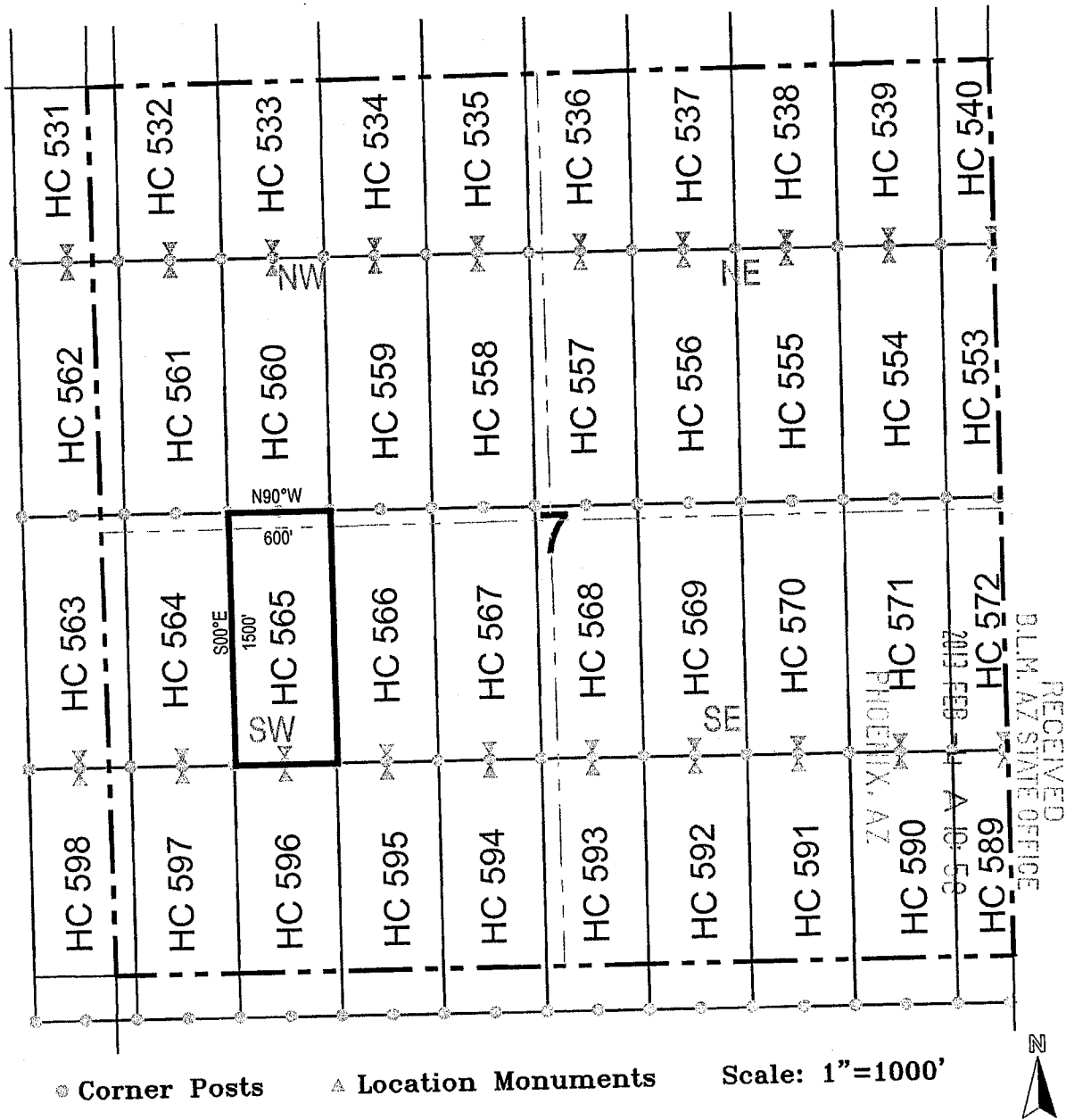
The locality of this claim with reference to some natural object or permanent monument and additional information
 (if any) concerning its locality are as follows: 23828 feet north and 1389 feet east of the southeast corner of
Section 36, Township 1 South, Range 11 East, to the northeast corner of the claim.

DATED AND POSTED on the ground this 4th day of January, 2013.

LOCATOR (s) Resolution Copper Mining AGENT: T. Robert Breen / 
 LLC
 P.O. Box 1944
 Superior, AZ 85273

AN04-08992

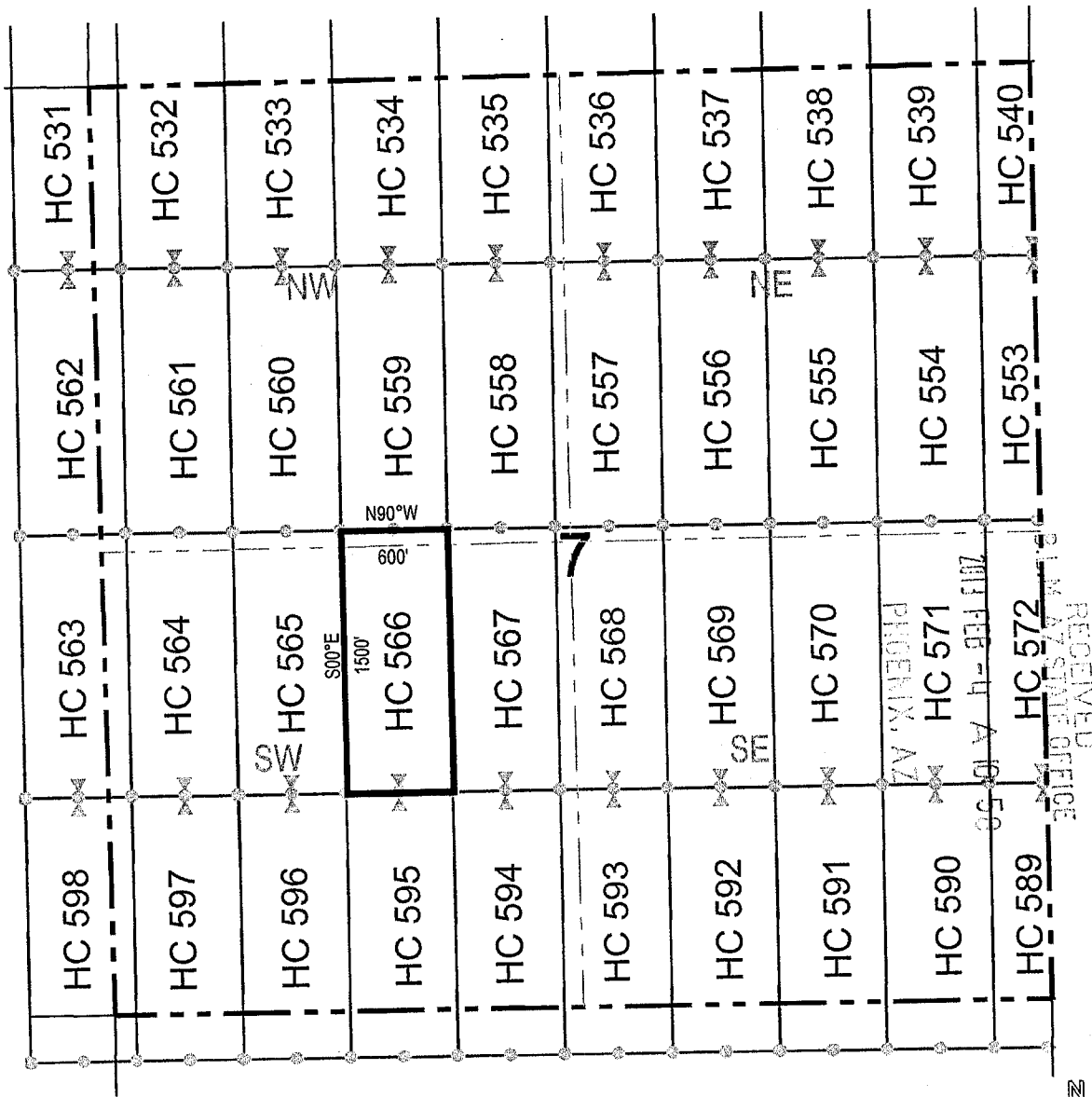
LODE CLAIM LOCATION MAP



1. The above map depicts the **HC 565** Lode Claim, which is located in the SW 1/4 and NW 1/4 of the SW 1/4, and SW 1/4 of the NW 1/4 of Section 7, Township 1 South, Range 12 East, Gila and Salt River Base and Meridian, Pinal County, Arizona, Pioneer Mining District.
2. The type of corner and location monuments used are wood 2"x2"x48" posts and metal tags with location information written thereon.
3. The bearings and distances in degrees and feet between claim corners are as depicted on the above map.

246040114

LODE CLAIM LOCATION MAP



Corner Posts
 Location Monuments
 Scale: 1"=1000'

1. The above map depicts the **HC 566** Lode Claim, which is located in the SE 1/4 and NE 1/4 of the SW 1/4, and SE 1/4 of the NW 1/4 of Section 7, Township 1 South, Range 12 East, Gila and Salt River Base and Meridian, Pinal County, Arizona, Pioneer Mining District.
2. The type of corner and location monuments used are wood 2"x2"x48" posts and metal tags with location information written thereon.
3. The bearings and distances in degrees and feet between claim corners are as depicted on the above map.

RECEIVED
 P. M. STATE OFFICE
 PHOENIX, AZ
 JUL 11 1917

54b 031011V

When recorded return to:
 Resolution Copper Mining LLC
 P.O. Box 1944
 Superior, AZ 85723

LOCATION NOTICE FOR LODE MINING CLAIM

NOTICE IS HEREBY GIVEN that the HC 567
 _____ lode mining claim has been located
 by Resolution Copper Mining LLC whose current mailing
 address is P.O. Box 1944
Superior, AZ 85273


RECEIVED
 B.L.M. AZ STATE OFFICE
 2013 FEB -4 A 10: 58
 PHOENIX, AZ

The general course of this claim is north / south and it is situated in Pinal
 County, Arizona. This claim is 1500 feet in length and 600 feet in width. This claim runs
 from the location monument on which this location notice is posted approximately 1490 feet in a
northerly direction to the north end line and 10 feet in a southerly direction to the
south end line. This claim is marked by six monuments, one at each corner and one at the center of each
 end line of the claim.

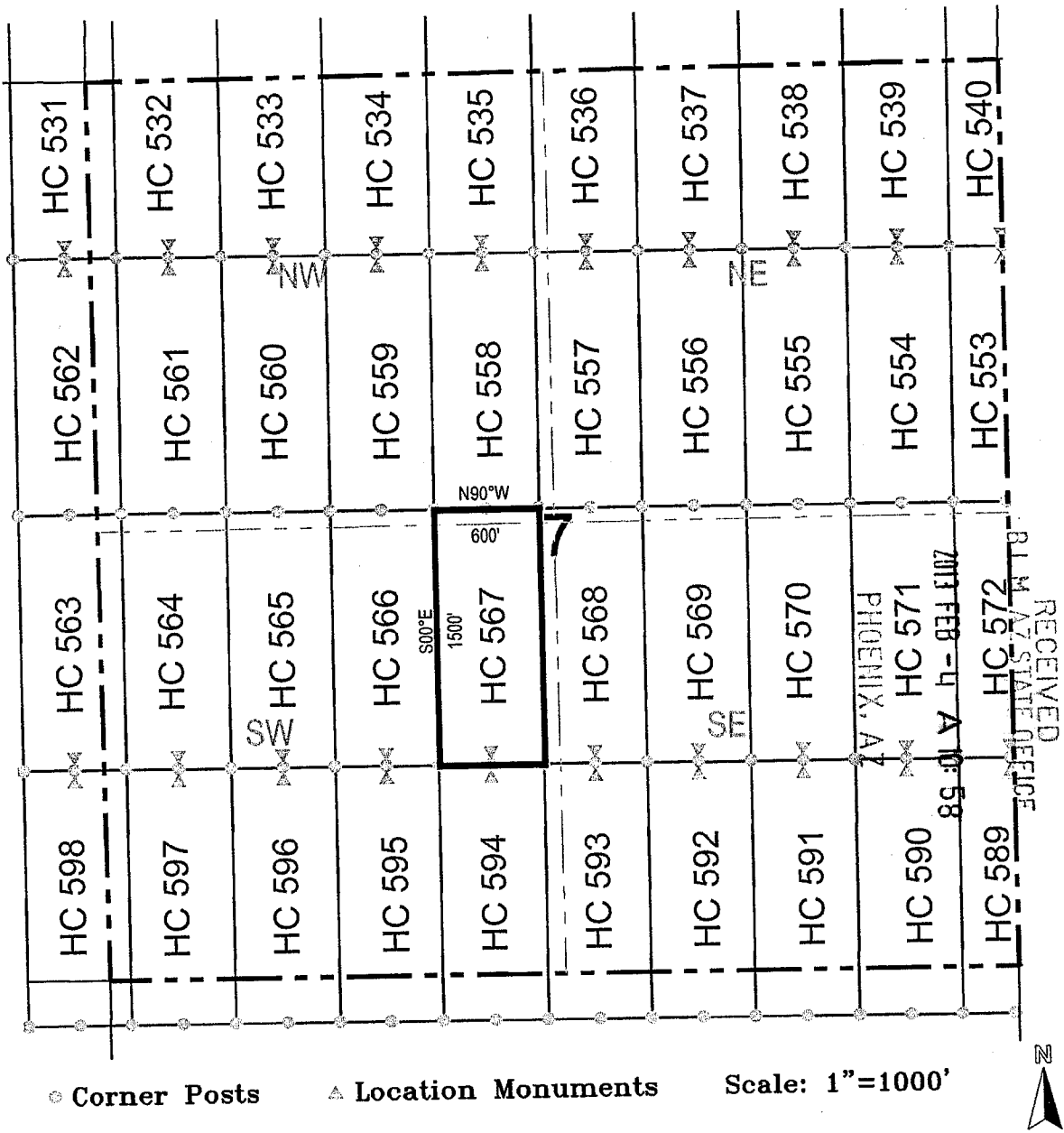
The location monument on which this notice is posted is situated within Section 7, Township 1
South, Range 12 East, Gila Salt River Base and Meridian, Arizona and this claim encompasses portions
 of the following quarter section (s), section (s), Township (s) and Range (s) SE 1/4 and NE 1/4 of the SW 1/4, and
 SE 1/4 of the NW 1/4 of Section 7, Township 1 South, Range 12 East, Gila Salt River Base and Meridian, Pinal County,
 Arizona, Pioneer Mining District.

The locality of this claim with reference to some natural object or permanent monument and additional information
 (if any) concerning its locality are as follows: 23824 feet north and 2589 feet east of the southeast corner of
 Section 36, Township 1 South, Range 11 East, to the northeast corner of the claim.

AM090944

DATED AND POSTED on the ground this 3rd day of January, 2013
 LOCATOR (s) Resolution Copper Mining AGENT: T. Robert Breen / 
 LLC
 P.O. Box 1944
 Superior, AZ 85273

LODE CLAIM LOCATION MAP



1. The above map depicts the **HC 567** Lode Claim, which is located in the SE 1/4 and NE 1/4 of the SW 1/4, and SE 1/4 of the NW 1/4 of Section 7, Township 1 South, Range 12 East, Gila and Salt River Base and Meridian, Pinal County, Arizona, Pioneer Mining District.
2. The type of corner and location monuments used are wood 2"x2"x48" posts and metal tags with location information written thereon.
3. The bearings and distances in degrees and feet between claim corners are as depicted on the above map.

446021014

When recorded return to:
 Resolution Copper Mining LLC
 P.O. Box 1944
 Superior, AZ 85723

LOCATION NOTICE FOR LODE MINING CLAIM

NOTICE IS HEREBY GIVEN that the HC 568
 _____ lode mining claim has been located
 by Resolution Copper Mining LLC whose current mailing
 address is P.O. Box 1944
Superior, AZ 85273

RECEIVED
 B.L.M. AZ STATE OFFICE
 2013 FEB -14 A 10:58
 PHOENIX, AZ

The general course of this claim is north / south and it is situated in Pinal
 County, Arizona. This claim is 1500 feet in length and 600 feet in width. This claim runs
 from the location monument on which this location notice is posted approximately 1490 feet in a
northerly direction to the north end line and 10 feet in a southerly direction to the
south end line. This claim is marked by six monuments, one at each corner and one at the center of each
 end line of the claim.

The location monument on which this notice is posted is situated within Section 7, Township 1
South, Range 12 East, Gila Salt River Base and Meridian, Arizona and this claim encompasses portions
 of the following quarter section (s), section (s), Township (s) and Range (s) SW 1/4 and NW 1/4 of the SE 1/4,
SW 1/4 of the NE 1/4, SE 1/4 of the NW 1/4, and NE 1/4 and SE 1/4 of the SW 1/4 of Section 7, Township 1 South,
Range 12 East, Gila Salt River Base and Meridian, Pinal County, Arizona, Pioneer Mining District.

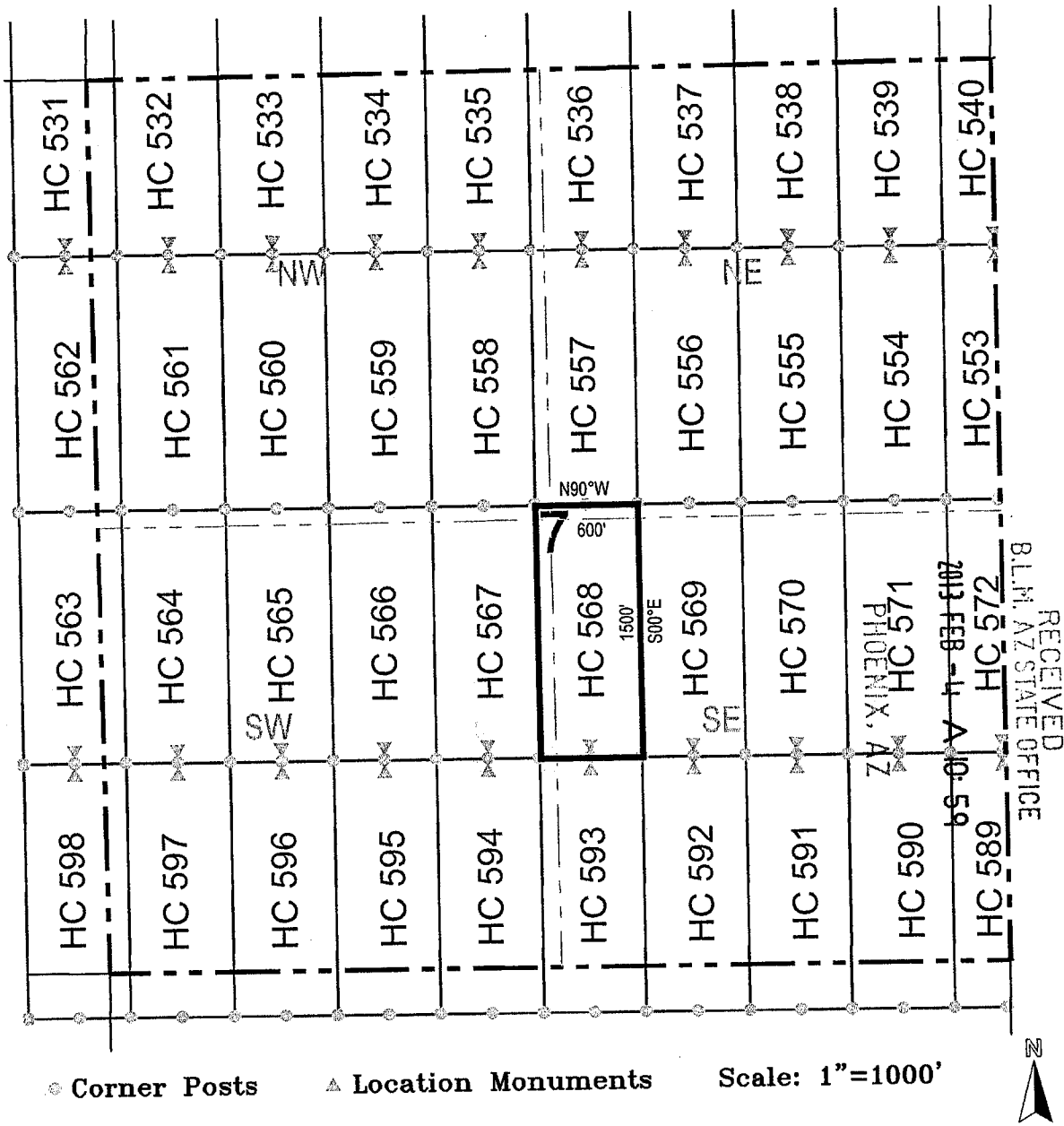
410620945

The locality of this claim with reference to some natural object or permanent monument and additional information
 (if any) concerning its locality are as follows: 23822 feet north and 3189 feet east of the southeast corner of
Section 36, Township 1 South, Range 11 East, to the northeast corner of the claim.

DATED AND POSTED on the ground this 3rd day of January, 2013.

LOCATOR (s) Resolution Copper Mining AGENT: T. Robert Breen [Signature]
 LLC
 P.O. Box 1944
 Superior, AZ 85273

LODE CLAIM LOCATION MAP



1. The above map depicts the **HC 568** Lode Claim, which is located in the SW 1/4 and NW 1/4 of the SE 1/4, SW 1/4 of the NE 1/4, SE 1/4 of the NW 1/4, and NE 1/4 and SE 1/4 of the SW 1/4 of Section 7, Township 1 South, Range 12 East, Gila and Salt River Base and Meridian, Pinal County, Arizona, Pioneer Mining District.
2. The type of corner and location monuments used are wood 2"x2"x48" posts and metal tags with location information written thereon.
3. The bearings and distances in degrees and feet between claim corners are as depicted on the above map.

RECEIVED
 B.L.M. AZ STATE OFFICE
 2013 FEB -11 10:59 AM
 CH 572

A110120945

When recorded return to:
Resolution Copper Mining LLC
P.O. Box 1944
Superior, AZ 85723

LOCATION NOTICE FOR LODE MINING CLAIM


NOTICE IS HEREBY GIVEN that the HC 569
 lode mining claim has been located
by Resolution Copper Mining LLC whose current mailing
address is P.O. Box 1944
Superior, AZ 85273

RECEIVED
B.L.M. AZ STATE OFFICE
2013 FEB - 4 A 10:59
PHOENIX, AZ

The general course of this claim is north / south and it is situated in Pinal
County, Arizona. This claim is 1500 feet in length and 600 feet in width. This claim runs
from the location monument on which this location notice is posted approximately 1490 feet in a
northerly direction to the north end line and 10 feet in a southerly direction to the
south end line. This claim is marked by six monuments, one at each corner and one at the center of each
end line of the claim.

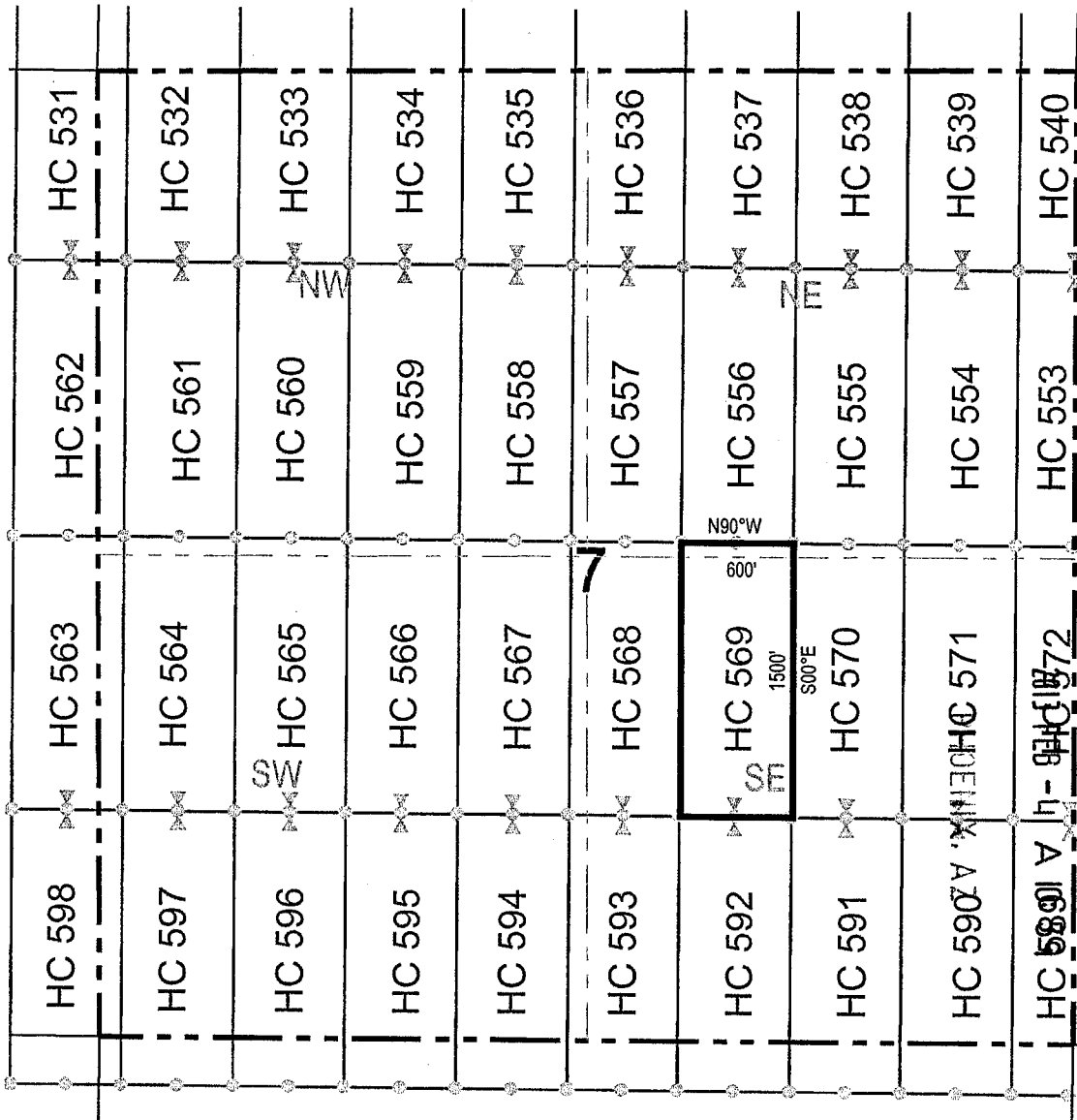
The location monument on which this notice is posted is situated within Section 7, Township 1
South, Range 12 East, Gila Salt River Base and Meridian, Arizona and this claim encompasses portions
of the following quarter section (s), section (s), Township (s) and Range (s) SW 1/4 and NW 1/4 of the SE 1/4, and
SW 1/4 of the NE 1/4 of Section 7, Township 1 South, Range 12 East, Gila Salt River Base and Meridian, Pinal County,
Arizona, Pioneer Mining District.

The locality of this claim with reference to some natural object or permanent monument and additional information
(if any) concerning its locality are as follows: 23820 feet north and 3789 feet east of the southeast corner of
Section 36, Township 1 South, Range 11 East, to the northeast corner of the claim.

DATED AND POSTED on the ground this 3rd day of January, 20 13
LOCATOR (s) Resolution Copper Mining AGENT: T. Robert Breen / 
LLC
P.O. Box 1944
Superior, AZ 85273

A110420916

LODE CLAIM LOCATION MAP



● Corner Posts ▲ Location Monuments Scale: 1"=1000'

RECEIVED
B.L.M. AZ STATE OFFICE

1. The above map depicts the **HC 569** Lode Claim, which is located in the SW 1/4 and NW 1/4 of the SE 1/4, and SW 1/4 of the NE 1/4 of Section 7, Township 1 South, Range 12 East, Gila and Salt River Base and Meridian, Pinal County, Arizona, Pioneer Mining District.
2. The type of corner and location monuments used are wood 2"x2"x48" posts and metal tags with location information written thereon.
3. The bearings and distances in degrees and feet between claim corners are as depicted on the above map.

A1001209115

When recorded return to:
Resolution Copper Mining LLC
P.O. Box 1944
Superior, AZ 85723

LOCATION NOTICE FOR LODE MINING CLAIM

NOTICE IS HEREBY GIVEN that the HC 570
 lode mining claim has been located
by Resolution Copper Mining LLC whose current mailing
address is P.O. Box 1944
Superior, AZ 85723

RECEIVED
BLM, AZ STATE OFFICE
2013 FEB -4 A 10: 59
PHOENIX, AZ

The general course of this claim is north / south and it is situated in Pinal
County, Arizona. This claim is 1500 feet in length and 600 feet in width. This claim runs
from the location monument on which this location notice is posted approximately 1490 feet in a
northerly direction to the north end line and 10 feet in a southerly direction to the
south end line. This claim is marked by six monuments, one at each corner and one at the center of each
end line of the claim.

The location monument on which this notice is posted is situated within Section 7, Township 1
South, Range 12 East, Gila Salt River Base and Meridian, Arizona and this claim encompasses portions
of the following quarter section (s), section (s), Township (s) and Range (s) SE 1/4, NE 1/4, NW 1/4 and SW 1/4
of the SE 1/4, and SE 1/4 and SW 1/4 of the NE 1/4 of Section 7, Township 1 South, Range 12 East, Gila Salt River Base
and Meridian, Pinal County, Arizona, Pioneer Mining District.

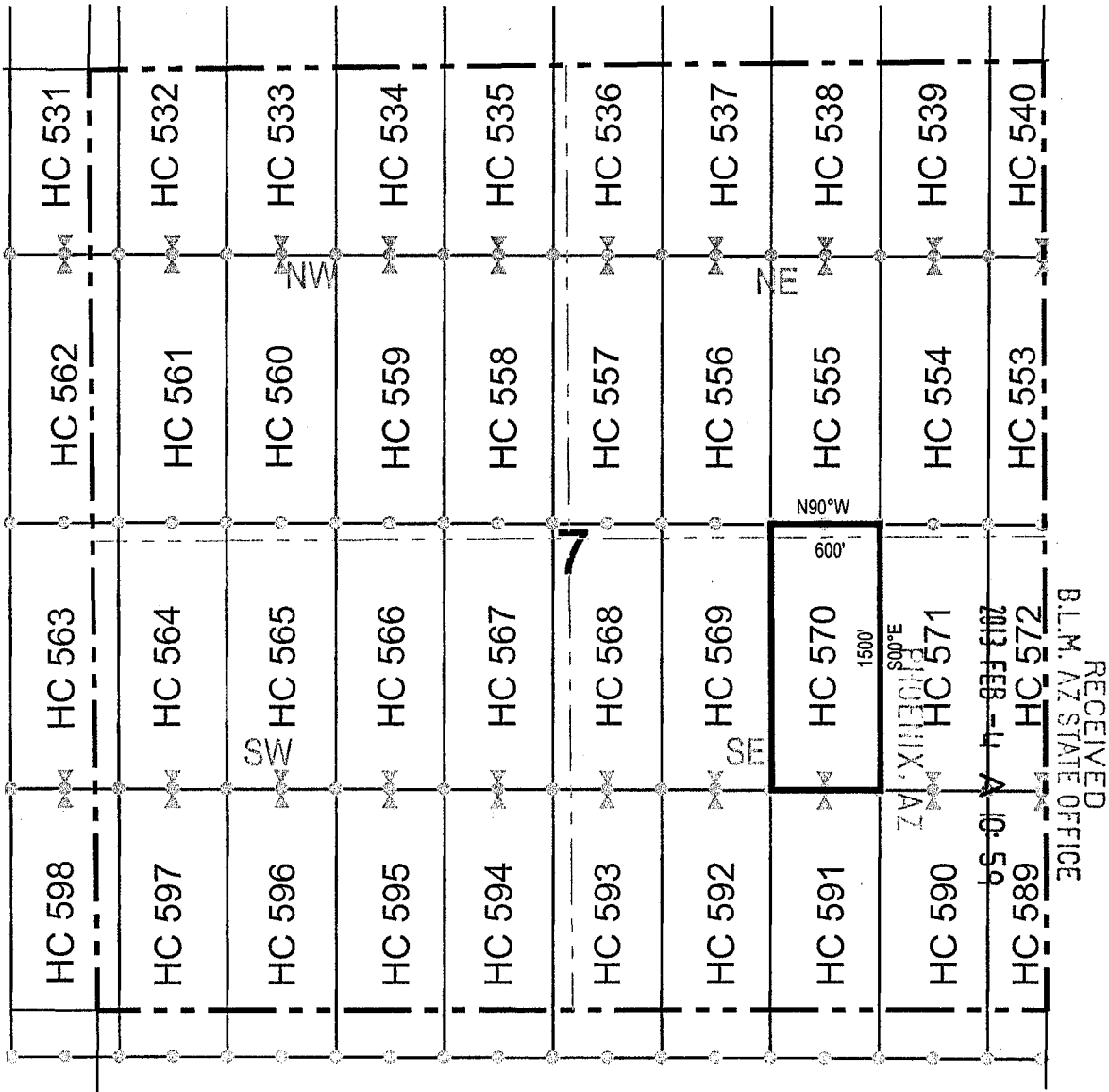
The locality of this claim with reference to some natural object or permanent monument and additional information
(if any) concerning its locality are as follows: 23817 feet north and 4389 feet east of the southeast corner of
Section 36, Township 1 South, Range 11 East, to the northeast corner of the claim.

DATED AND POSTED on the ground this 3rd day of January, 2013

LOCATOR (s) Resolution Copper Mining AGENT: T. Robert Breen / [Signature]
LLC
P.O. Box 1944
Superior, AZ 85273

ATTORNEY

LODE CLAIM LOCATION MAP



Corner Posts
 Location Monuments
 Scale: 1"=1000'



1. The above map depicts the **HC 570** Lode Claim, which is located in the SE 1/4, NE 1/4, NW 1/4 and SW 1/4 of the SE 1/4, and SE 1/4 and SW 1/4 of the NE 1/4 of Section 7, Township 1 South, Range 12 East, Gila and Salt River Base and Meridian, Pinal County, Arizona, Pioneer Mining District.
2. The type of corner and location monuments used are wood 2"x2"x48" posts and metal tags with location information written thereon.
3. The bearings and distances in degrees and feet between claim corners are as depicted on the above map.

RECEIVED
 B.L.M. AZ STATE OFFICE
 2013 FEB -11
 10-59

When recorded return to:
Resolution Copper Mining LLC
P.O. Box 1944
Superior, AZ 85723

LOCATION NOTICE FOR LODE MINING CLAIM

NOTICE IS HEREBY GIVEN that the HC 571

lode mining claim has been located
by Resolution Copper Mining LLC whose current mailing
address is P.O. Box 1944

Superior, AZ 85273

RECEIVED
B.L.M. AZ STATE OFFICE
2013 FEB - 4 A 10:59
PHOENIX, AZ

The general course of this claim is north / south and it is situated in Pinal
County, Arizona. This claim is 1500 feet in length and 600 feet in width. This claim runs
from the location monument on which this location notice is posted approximately 1490 feet in a
northerly direction to the north end line and 10 feet in a southerly direction to the
south end line. This claim is marked by six monuments, one at each corner and one at the center of each
end line of the claim.

The location monument on which this notice is posted is situated within Section 7, Township 1
South, Range 12 East, Gila Salt River Base and Meridian, Arizona and this claim encompasses portions
of the following quarter section (s), section (s), Township (s) and Range (s) SE 1/4 and NE 1/4 of the SE 1/4, and
SE 1/4 of the NE 1/4 of Section 7, Township 1 South, Range 12 East, Gila Salt River Base and Meridian, Pinal County,
Arizona, Pioneer Mining District.

The locality of this claim with reference to some natural object or permanent monument and additional information
(if any) concerning its locality are as follows: 23814 feet north and 4989 feet east of the southeast corner of
Section 36, Township 1 South, Range 11 East, to the northeast corner of the claim.

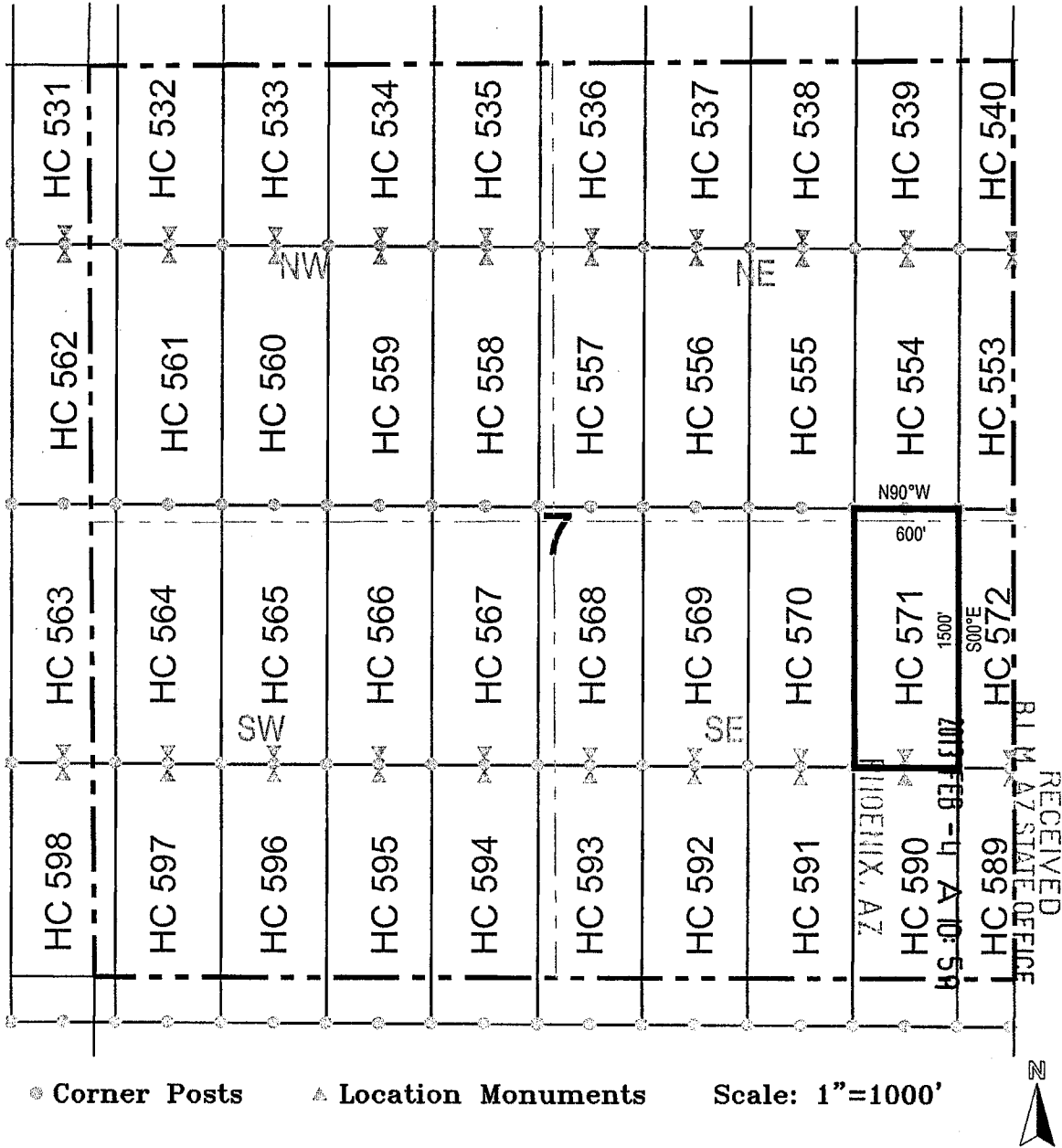
DATED AND POSTED on the ground this 3rd day of January, 2013

LOCATOR (s) Resolution Copper Mining AGENT: T. Robert Breen

LLC
P.O. Box 1944
Superior, AZ 85273

110123940

LODE CLAIM LOCATION MAP



1. The above map depicts the **HC 571** Lode Claim, which is located in the SE 1/4 and NE 1/4 of the SE 1/4, and SE 1/4 of the NE 1/4 of Section 7, Township 1 South, Range 12 East, Gila and Salt River Base and Meridian, Pinal County, Arizona, Pioneer Mining District.
2. The type of corner and location monuments used are wood 2"x2"x48" posts and metal tags with location information written thereon.
3. The bearings and distances in degrees and feet between claim corners are as depicted on the above map.

AR10120910

RECEIVED
BLM AZ STATE OFFICE
PHOENIX, AZ
FEB - 10 5 10
1500'
S00°E
600'
N90°W

When recorded return to:
 Resolution Copper Mining LLC
 P.O. Box 1944
 Superior, AZ 85723

LOCATION NOTICE FOR LODE MINING CLAIM

NOTICE IS HEREBY GIVEN that the HC 572
 _____ lode mining claim has been located
 by Resolution Copper Mining LLC whose current mailing
 address is P.O. Box 1944

Superior, AZ 85273

RECEIVED
 E.L.M. AZ STATE OFFICE
 2013 FEB - 4 A 10: 59
 PHOENIX, AZ

The general course of this claim is north / south and it is situated in Pinal
 County, Arizona. This claim is 1500 feet in length and 600 feet in width. This claim runs
 from the location monument on which this location notice is posted approximately 1490 feet in a
northerly direction to the north end line and 10 feet in a southerly direction to the
south end line. This claim is marked by six monuments, one at each corner and one at the center of each
 end line of the claim.

The location monument on which this notice is posted is situated within Section 7, Township 1
South, Range 12 East, Gila Salt River Base and Meridian, Arizona and this claim encompasses portions
 of the following quarter section (s), section (s), Township (s) and Range (s) SE 1/4 and NE 1/4 of the SE 1/4, and
SE 1/4 of the NE 1/4 of Section 7, and SW 1/4 and NW 1/4 of the SW 1/4, and SW 1/4 of the NW 1/4 of Section 8,
Township 1 South, Range 12 East, Gila Salt River Base and Meridian, Pinal County, Arizona, Pioneer Mining District.

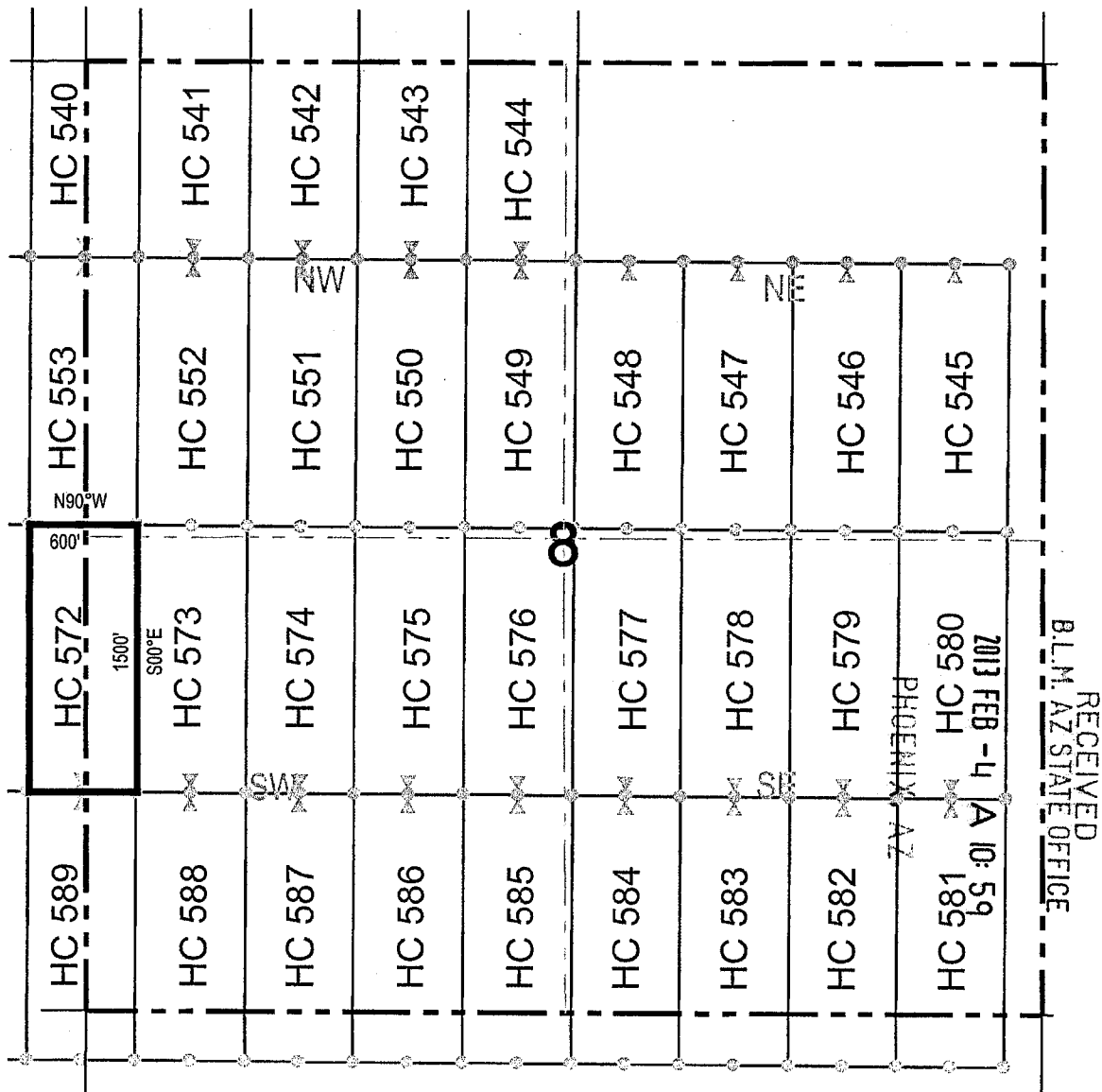
The locality of this claim with reference to some natural object or permanent monument and additional information
 (if any) concerning its locality are as follows: 23814 feet north and 5589 feet east of the southeast corner of
Section 36, Township 1 South, Range 11 East, to the northeast corner of the claim.

DATED AND POSTED on the ground this 3rd day of January, 2013.

LOCATOR (s) Resolution Copper Mining AGENT: T. Robert Breen / 
 LLC
 P.O. Box 1944
 Superior, AZ 85273

A110120949

LODE CLAIM LOCATION MAP

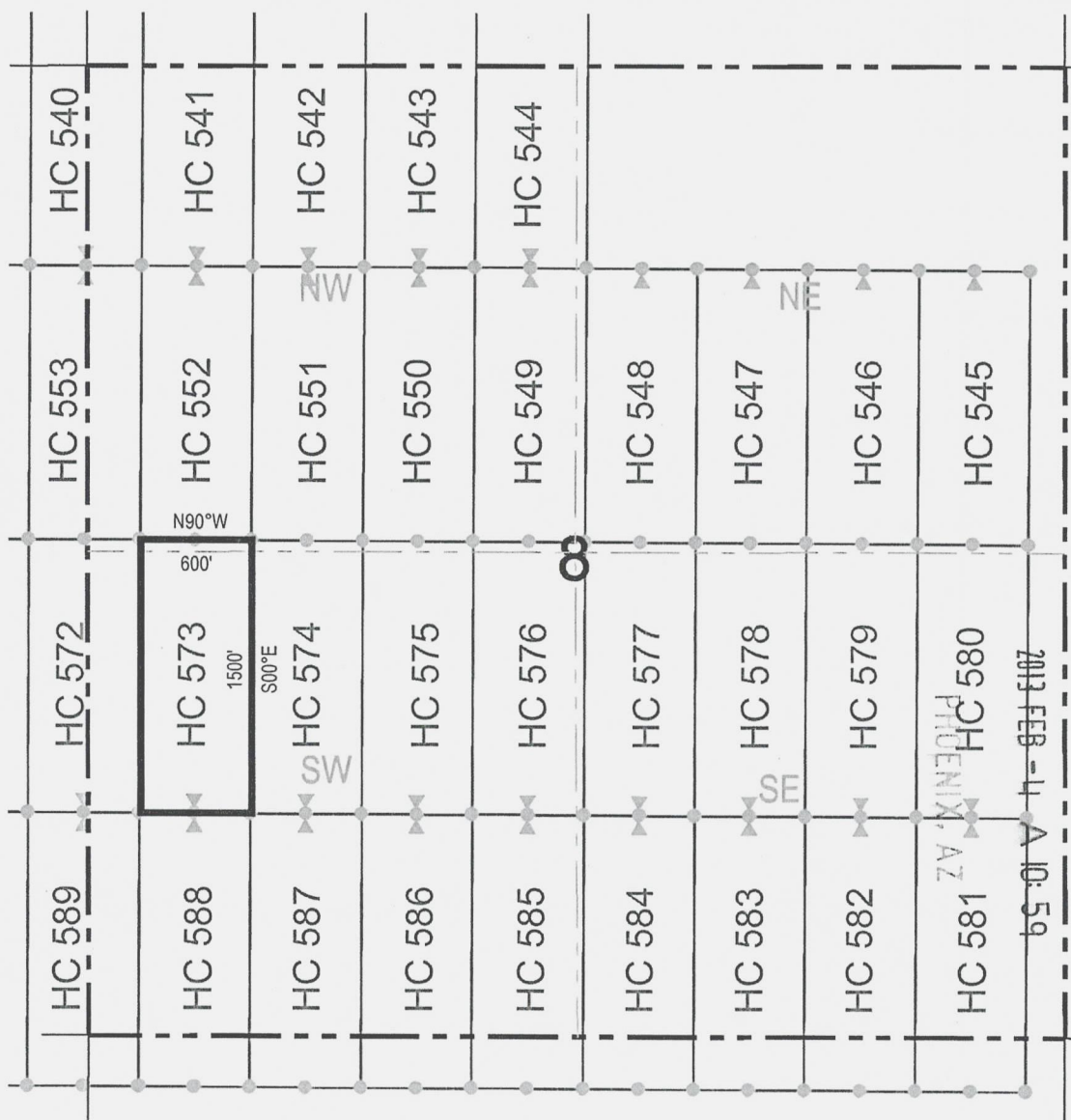


Corner Posts
 Location Monuments
 Scale: 1"=1000'

1. The above map depicts the **HC 572** Lode Claim, which is located in the SE 1/4 and NE 1/4 of the SE 1/4, and SE 1/4 of the NE 1/4 of Section 7, and SW 1/4 and NW 1/4 of the SW 1/4, and SW 1/4 of the NW 1/4 of Section 8, Township 1 South, Range 12 East, Gila and Salt River Base and Meridian, Pinal County, Arizona, Pioneer Mining District.
2. The type of corner and location monuments used are wood 2"x2"x48" posts and metal tags with location information written thereon.
3. The bearings and distances in degrees and feet between claim corners are as depicted on the above map.

110420959

LODE CLAIM LOCATION MAP



Corner Posts
 Location Monuments
 Scale: 1"=1000'

1. The above map depicts the **HC 573** Lode Claim, which is located in the SW 1/4 and NW 1/4 of the SW 1/4, and SW 1/4 of the NW 1/4 of Section 8, Township 1 South, Range 12 East, Gila and Salt River Base and Meridian, Pinal County, Arizona, Pioneer Mining District.
2. The type of corner and location monuments used are wood 2"x2"x48" posts and metal tags with location information written thereon.
3. The bearings and distances in degrees and feet between claim corners are as depicted on the above map.

RECEIVED
 B.L.M. AZ STATE OFFICE
 2013 FEB -11 A 10:59



A11C1420950

LODE CLAIM LOCATION MAP



● Corner Posts ▲ Location Monuments Scale: 1"=1000'

1. The above map depicts the **HC 574** Lode Claim, which is located in the SW 1/4, SE 1/4, NE 1/4 and NW 1/4 of the SW 1/4, and SE 1/4 and SW 1/4 of the NW 1/4 of Section 8, Township 1 South, Range 12 East, Gila and Salt River Base and Meridian, Pinal County, Arizona, Pioneer Mining District.
2. The type of corner and location monuments used are wood 2"x2"x48" posts and metal tags with location information written thereon.
3. The bearings and distances in degrees and feet between claim corners are as depicted on the above map.

AHC1120951

When recorded return to:
Resolution Copper Mining LLC
P.O. Box 1944
Superior, AZ 85723

LOCATION NOTICE FOR LODE MINING CLAIM

NOTICE IS HEREBY GIVEN that the HC 575
_____ lode mining claim has been located
by Resolution Copper Mining LLC whose current mailing
address is P.O. Box 1944
Superior, AZ 85723


RECEIVED
D.L.M. AZ STATE OFFICE
2013 FEB -4 A 10: 59
PHOENIX, AZ

The general course of this claim is north / south and it is situated in Pinal
County, Arizona. This claim is 1500 feet in length and 600 feet in width. This claim runs
from the location monument on which this location notice is posted approximately 1490 feet in a
northerly direction to the north end line and 10 feet in a southerly direction to the
south end line. This claim is marked by six monuments, one at each corner and one at the center of each
end line of the claim.

The location monument on which this notice is posted is situated within Section 8, Township 1
South, Range 12 East, Gila Salt River Base and Meridian, Arizona and this claim encompasses portions
of the following quarter section (s), section (s), Township (s) and Range (s) SE 1/4 and NE 1/4 of the SW 1/4, and
SE 1/4 of the NW 1/4 of Section 8, Township 1 South, Range 12 East, Gila Salt River Base and Meridian, Pinal County,
Arizona, Pioneer Mining District.

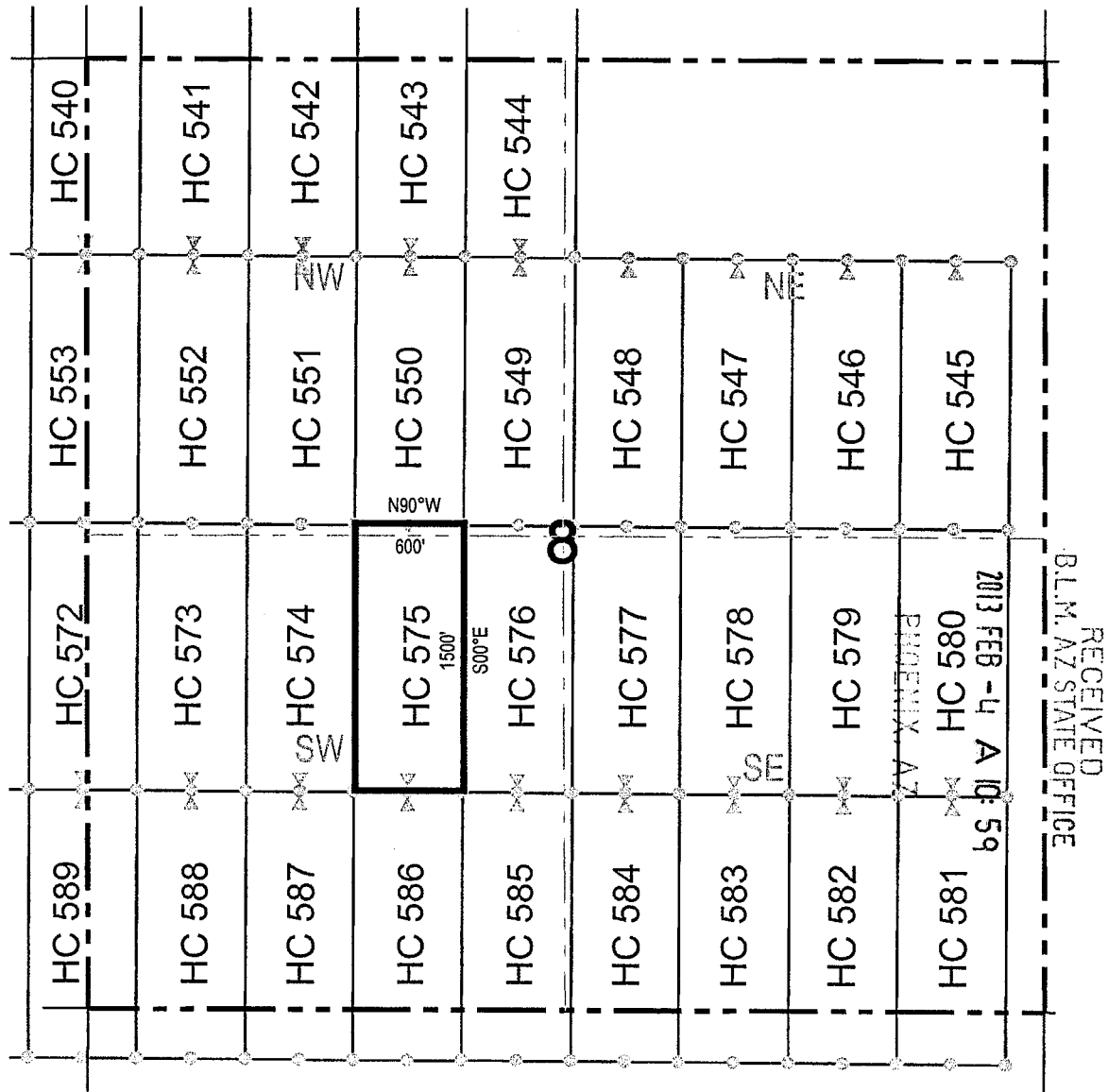
The locality of this claim with reference to some natural object or permanent monument and additional information
(if any) concerning its locality are as follows: 23809 feet north and 7389 feet east of the southeast corner of
Section 36, Township 1 South, Range 11 East, to the northeast corner of the claim.

DATED AND POSTED on the ground this 3rd day of January, 2013

LOCATOR (s) Resolution Copper Mining AGENT: T. Robert Breen / 
LLC
P.O. Box 1944
Superior, AZ 85723

AM0920952

LODE CLAIM LOCATION MAP

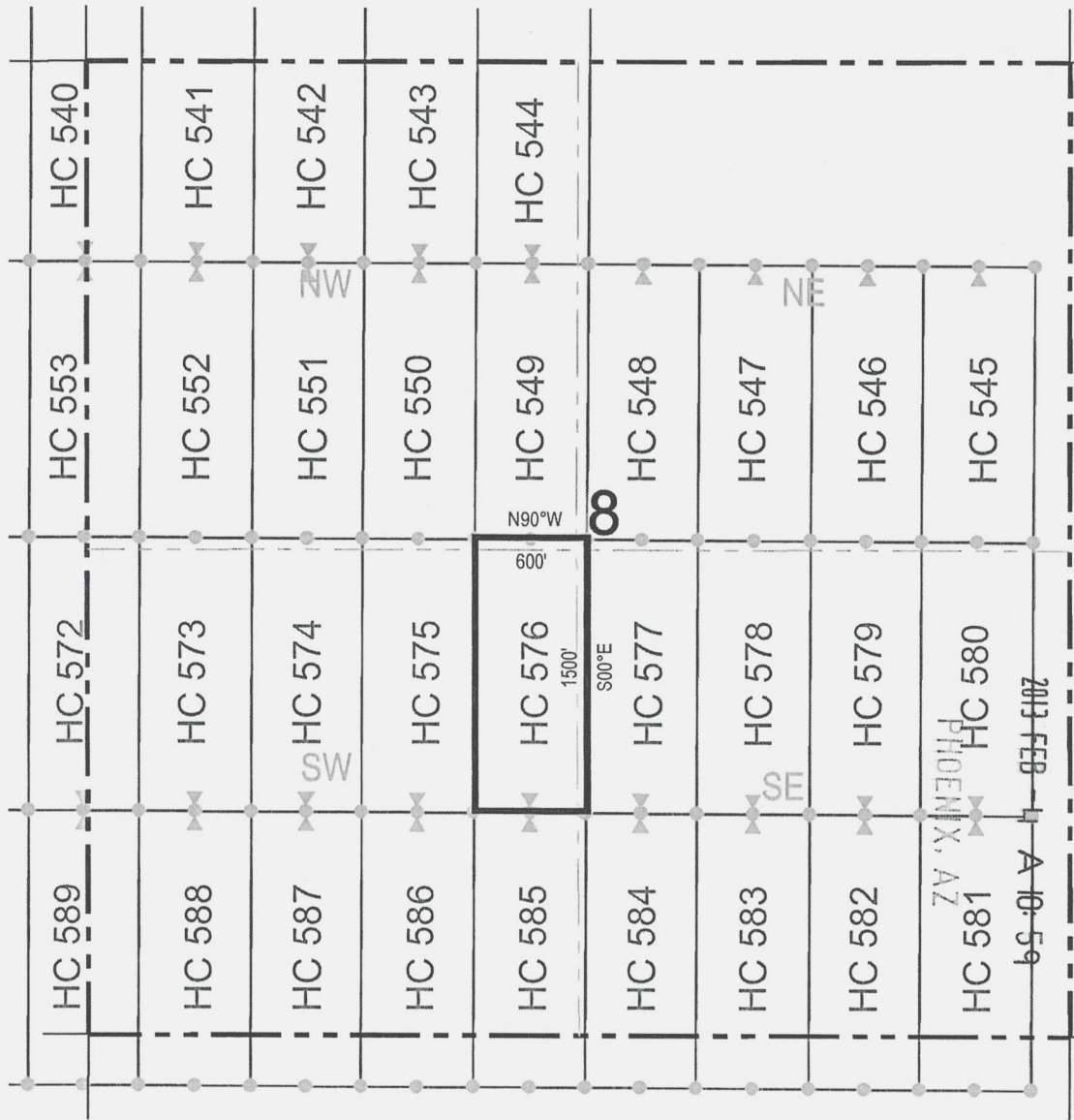


Corner Posts
 Location Monuments
 Scale: 1"=1000'

1. The above map depicts the **HC 575** Lode Claim, which is located in the SE 1/4 and NE 1/4 of the SW 1/4, and SE 1/4 of the NW 1/4 of Section 8, Township 1 South, Range 12 East, Gila and Salt River Base and Meridian, Pinal County, Arizona, Pioneer Mining District.
2. The type of corner and location monuments used are wood 2"x2"x48" posts and metal tags with location information written thereon.
3. The bearings and distances in degrees and feet between claim corners are as depicted on the above map.

2013 FEB 4 10:59 AM

LODE CLAIM LOCATION MAP



● Corner Posts ▲ Location Monuments Scale: 1"=1000'



1. The above map depicts the **HC 576** Lode Claim, which is located in the SE 1/4 and NE 1/4 of the SW 1/4, and SE 1/4 of the NW 1/4 of Section 8, Township 1 South, Range 12 East, Gila and Salt River Base and Meridian, Pinal County, Arizona, Pioneer Mining District.
2. The type of corner and location monuments used are wood 2"x2"x48" posts and metal tags with location information written thereon.
3. The bearings and distances in degrees and feet between claim corners are as depicted on the above map.

RECEIVED
 B.L.M., AZ STATE OFFICE
 2013 FEB 11 A 10:59

ANCH 20953

When recorded return to:
Resolution Copper Mining LLC
P.O. Box 1944
Superior, AZ 85723

RECEIVED
BLM
AZ STATE OFFICE

2013 FEB -4 A 10:59

PHOENIX, AZ

LOCATION NOTICE FOR LODE MINING CLAIM

NOTICE IS HEREBY GIVEN that the HC 577
_____ lode mining claim has been located
by Resolution Copper Mining LLC whose current mailing
address is P.O. Box 1944
Superior, AZ 85273

The general course of this claim is north / south and it is situated in Pinal
County, Arizona. This claim is 1500 feet in length and 600 feet in width. This claim runs
from the location monument on which this location notice is posted approximately 1490 feet in a
northerly direction to the north end line and 10 feet in a southerly direction to the
south end line. This claim is marked by six monuments, one at each corner and one at the center of each
end line of the claim.

The location monument on which this notice is posted is situated within Section 8, Township 1
South, Range 12 East, Gila Salt River Base and Meridian, Arizona and this claim encompasses portions
of the following quarter section (s), section (s), Township (s) and Range (s) SW 1/4 and NW 1/4 of the SE 1/4, and
SW 1/4 of the NE 1/4 of Section 8, Township 1 South, Range 12 East, Gila Salt River Base and Meridian, Pinal County,
Arizona, Pioneer Mining District.

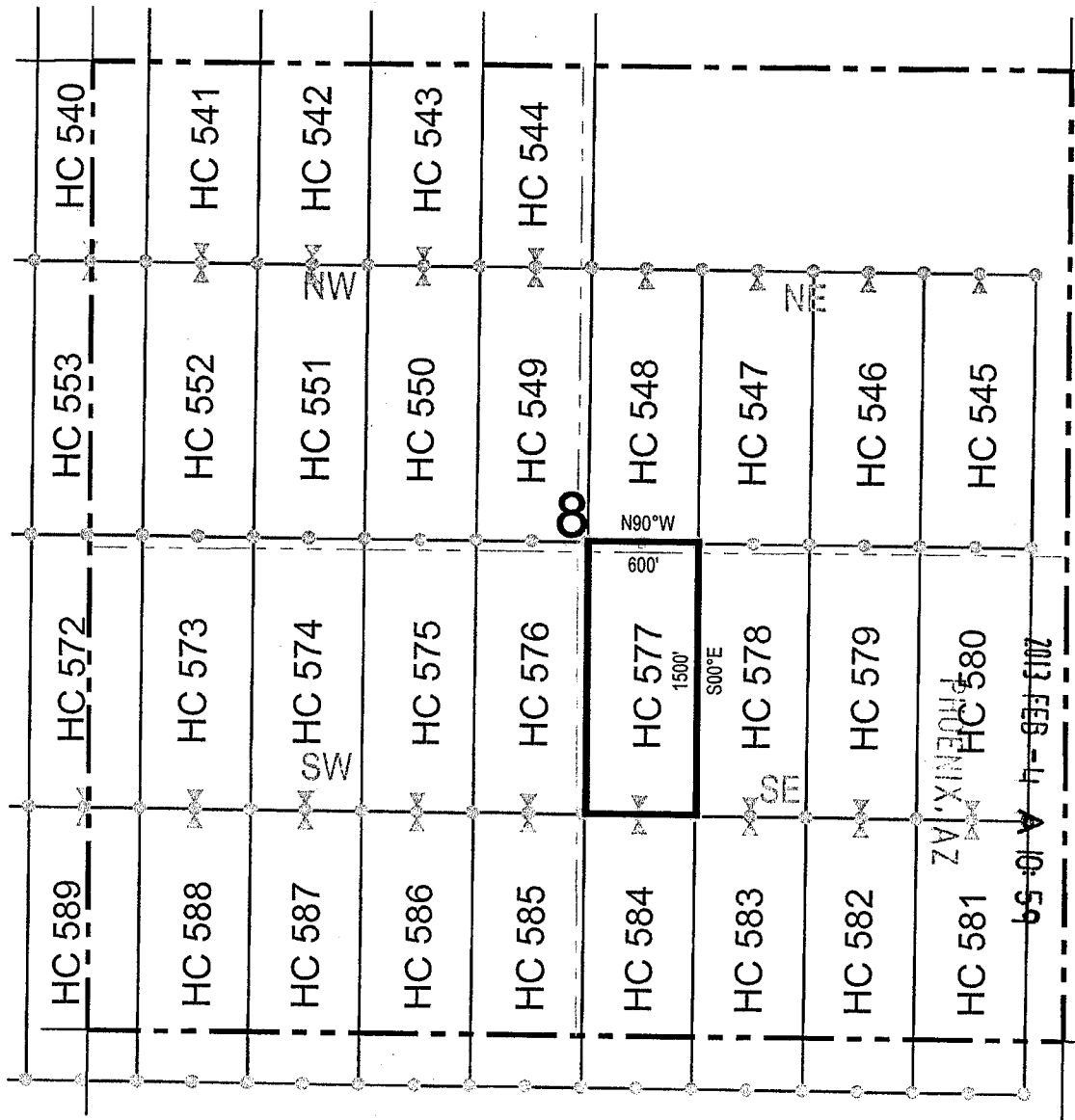
The locality of this claim with reference to some natural object or permanent monument and additional information
(if any) concerning its locality are as follows: 23805 feet north and 8589 feet east of the southeast corner of
Section 36, Township 1 South, Range 11 East, to the northeast corner of the claim.

DATED AND POSTED on the ground this 3rd day of January, 2013.

LOCATOR (s) Resolution Copper Mining AGENT: T. Robert Breen / [Signature]
LLC
P.O. Box 1944
Superior, AZ 85273

APR 4 2013

LODE CLAIM LOCATION MAP



● Corner Posts ▲ Location Monuments Scale: 1"=1000'

1. The above map depicts the **HC 577** Lode Claim, which is located in the SW 1/4 and NW 1/4 of the SE 1/4, and SW 1/4 of the NE 1/4 of Section 8, Township 1 South, Range 12 East, Gila and Salt River Base and Meridian, Pinal County, Arizona, Pioneer Mining District.
2. The type of corner and location monuments used are wood 2"x2"x48" posts and metal tags with location information written thereon.
3. The bearings and distances in degrees and feet between claim corners are as depicted on the above map.

A110420954

When recorded return to:
 Resolution Copper Mining LLC
 P.O. Box 1944
 Superior, AZ 85723

RECEIVED
 B.L.M. AZ STATE OFFICE
 2013 FEB -4 A 10:59
 PHOENIX, AZ

LOCATION NOTICE FOR LODE MINING CLAIM

NOTICE IS HEREBY GIVEN that the HC 578
 lode mining claim has been located
 by Resolution Copper Mining LLC whose current mailing
 address is P.O. Box 1944
Superior, AZ 85273

The general course of this claim is north / south and it is situated in Pinal
 County, Arizona. This claim is 1500 feet in length and 600 feet in width. This claim runs
 from the location monument on which this location notice is posted approximately 1490 feet in a
northerly direction to the north end line and 10 feet in a southerly direction to the
south end line. This claim is marked by six monuments, one at each corner and one at the center of each
 end line of the claim.

The location monument on which this notice is posted is situated within Section 8, Township 1
South, Range 12 East, Gila Salt River Base and Meridian, Arizona and this claim encompasses portions
 of the following quarter section (s), section (s), Township (s) and Range (s) SW 1/4 and NW 1/4 of the SE 1/4, and
SW 1/4 of the NE 1/4 of Section 8, Township 1 South, Range 12 East, Gila Salt River Base and Meridian, Pinal County,
 Arizona, Pioneer Mining District.

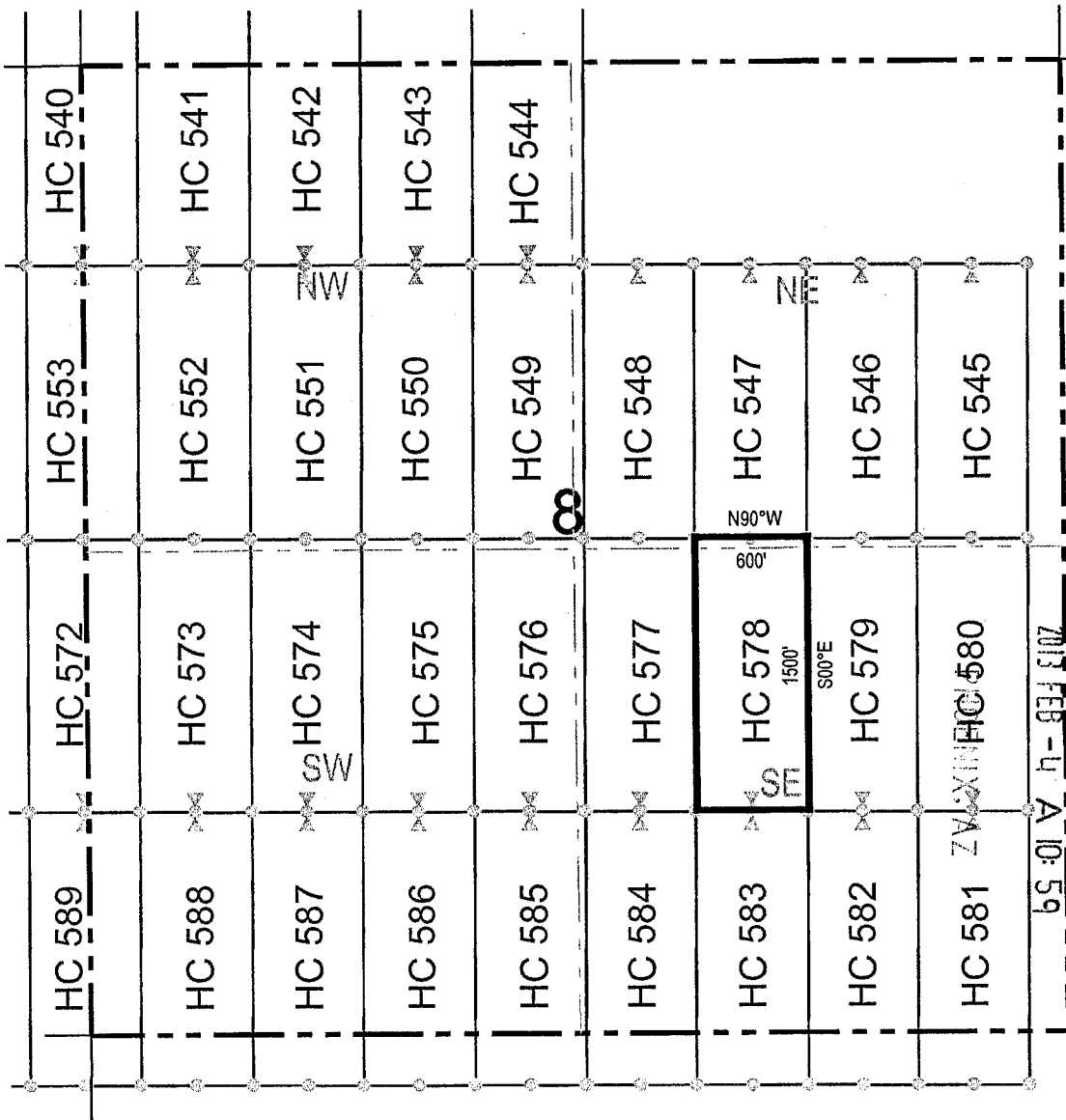
The locality of this claim with reference to some natural object or permanent monument and additional information
 (if any) concerning its locality are as follows: 23803 feet north and 9189 feet east of the southeast corner of
Section 36, Township 1 South, Range 11 East, to the northeast corner of the claim.

DATED AND POSTED on the ground this 3rd day of January, 2013.

LOCATOR (s) Resolution Copper Mining AGENT: T. Robert Breen
LLC
P.O. Box 1944
Superior, AZ 85273

APR 20 9 55

LODE CLAIM LOCATION MAP



Corner Posts
 Location Monuments
 Scale: 1"=1000'



1. The above map depicts the **HC 578** Lode Claim, which is located in the SW 1/4 and NW 1/4 of the SE 1/4, and SW 1/4 of the NE 1/4 of Section 8, Township 1 South, Range 12 East, Gila and Salt River Base and Meridian, Pinal County, Arizona, Pioneer Mining District.
2. The type of corner and location monuments used are wood 2"x2"x48" posts and metal tags with location information written thereon.
3. The bearings and distances in degrees and feet between claim corners are as depicted on the above map.

2013 FEB - 4 10:59

RECEIVED
BLM, AZ STATE OFFICE

A110420955

LODE CLAIM LOCATION MAP



● Corner Posts ▲ Location Monuments Scale: 1"=1000'



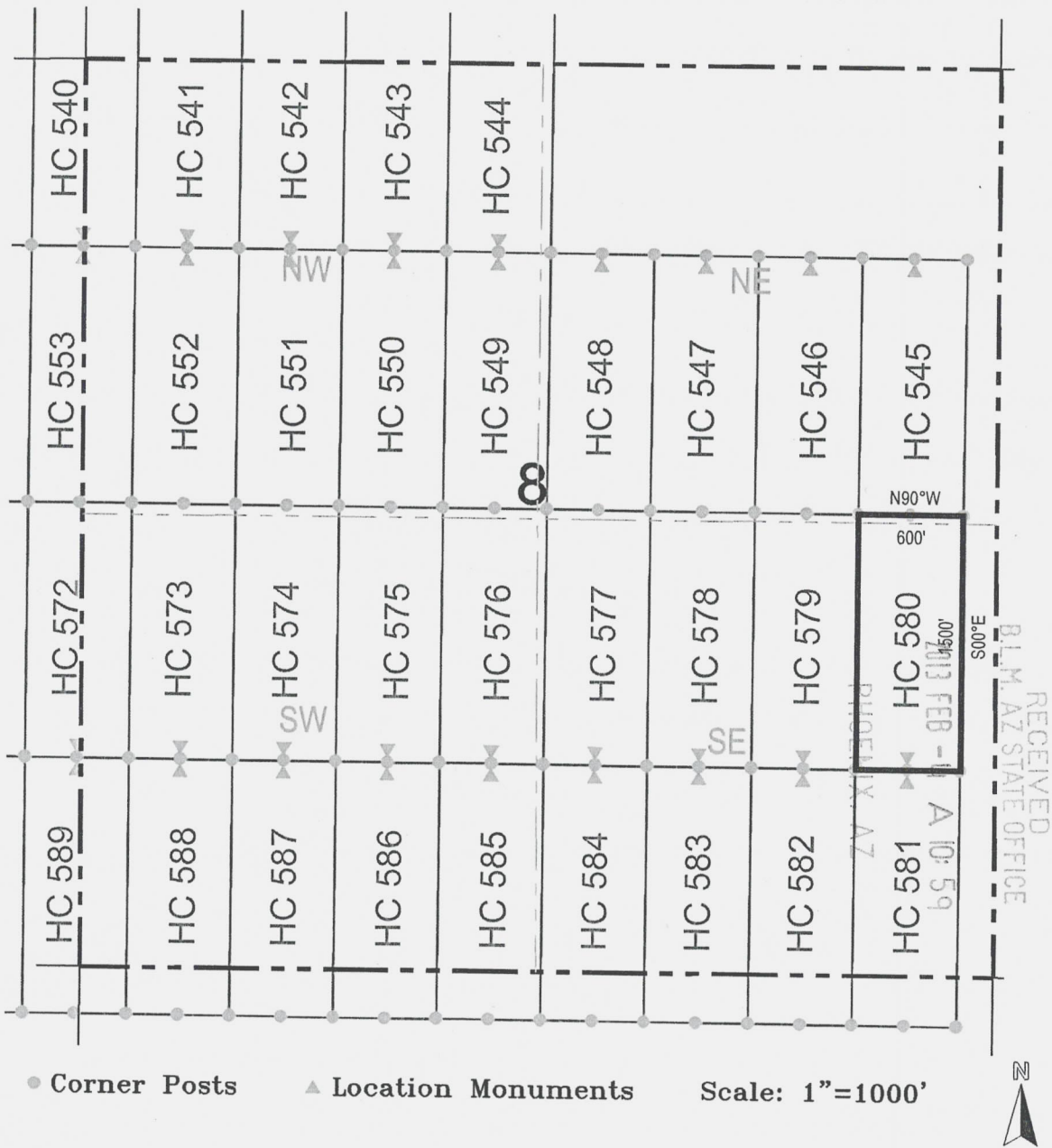
1. The above map depicts the **HC 579** Lode Claim, which is located in the SE 1/4, NE 1/4, NW 1/4 and SW 1/4 of the SE 1/4, and SE 1/4 and SW 1/4 of the NE 1/4 of Section 8, Township 1 South, Range 12 East, Gila and Salt River Base and Meridian, Pinal County, Arizona, Pioneer Mining District.
2. The type of corner and location monuments used are wood 2"x2"x48" posts and metal tags with location information written thereon.
3. The bearings and distances in degrees and feet between claim corners are as depicted on the above map.

RECEIVED
B.L.M. AZ STATE OFFICE

2011 FEB -11 A 10: 59

A11C42095b

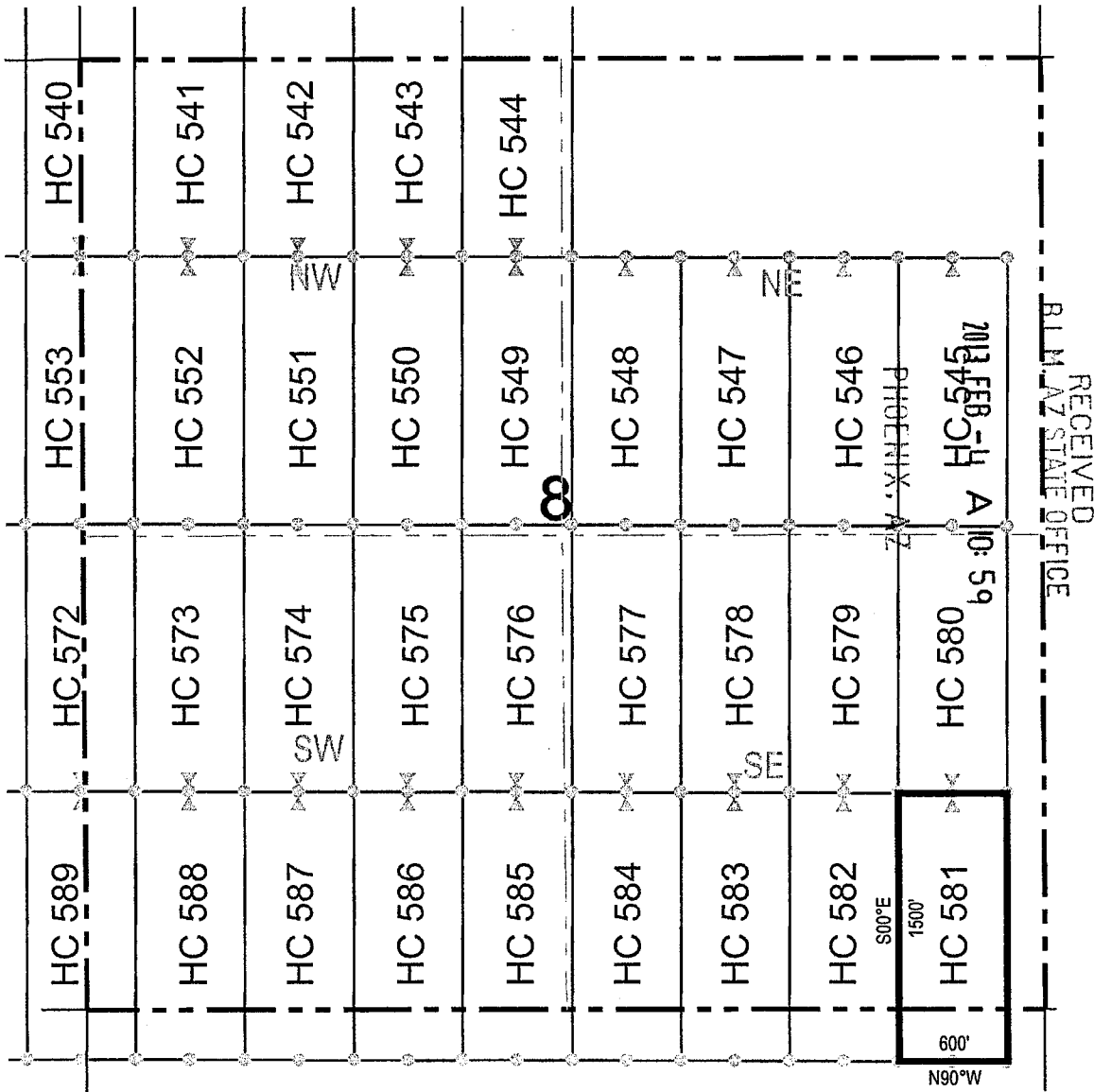
LODE CLAIM LOCATION MAP



1. The above map depicts the **HC 580** Lode Claim, which is located in the SE 1/4 and NE 1/4 of the SE 1/4, and SE 1/4 of the NE 1/4 of Section 8, Township 1 South, Range 12 East, Gila and Salt River Base and Meridian, Pinal County, Arizona, Pioneer Mining District.
2. The type of corner and location monuments used are wood 2"x2"x48" posts and metal tags with location information written thereon.
3. The bearings and distances in degrees and feet between claim corners are as depicted on the above map.

AH0420957

LODE CLAIM LOCATION MAP



Corner Posts
 Location Monuments
 Scale: 1"=1000'



1. The above map depicts the **HC 581** Lode Claim, which is located in the SE 1/4 of the SE 1/4 of Section 8, and NE 1/4 of the NE 1/4 of Section 17, Township 1 South, Range 12 East, Gila and Salt River Base and Meridian, Pinal County, Arizona, Pioneer Mining District.
2. The type of corner and location monuments used are wood 2"x2"x48" posts and metal tags with location information written thereon.
3. The bearings and distances in degrees and feet between claim corners are as depicted on the above map.

006034014

When recorded return to:
Resolution Copper Mining LLC
P.O. Box 1944
Superior, AZ 85723

LOCATION NOTICE FOR LODE MINING CLAIM

NOTICE IS HEREBY GIVEN that the HC 582
_____ lode mining claim has been located
by Resolution Copper Mining LLC whose current mailing
address is P.O. Box 1944
Superior, AZ 85273

RECEIVED
B.L.M. AZ STATE OFFICE
2013 FEB -4 A 10: 59
PHOENIX, AZ

The general course of this claim is north / south and it is situated in Pinal
County, Arizona. This claim is 1500 feet in length and 600 feet in width. This claim runs
from the location monument on which this location notice is posted approximately 10 feet in a
northerly direction to the north end line and 1490 feet in a southerly direction to the
south end line. This claim is marked by six monuments, one at each corner and one at the center of each
end line of the claim.

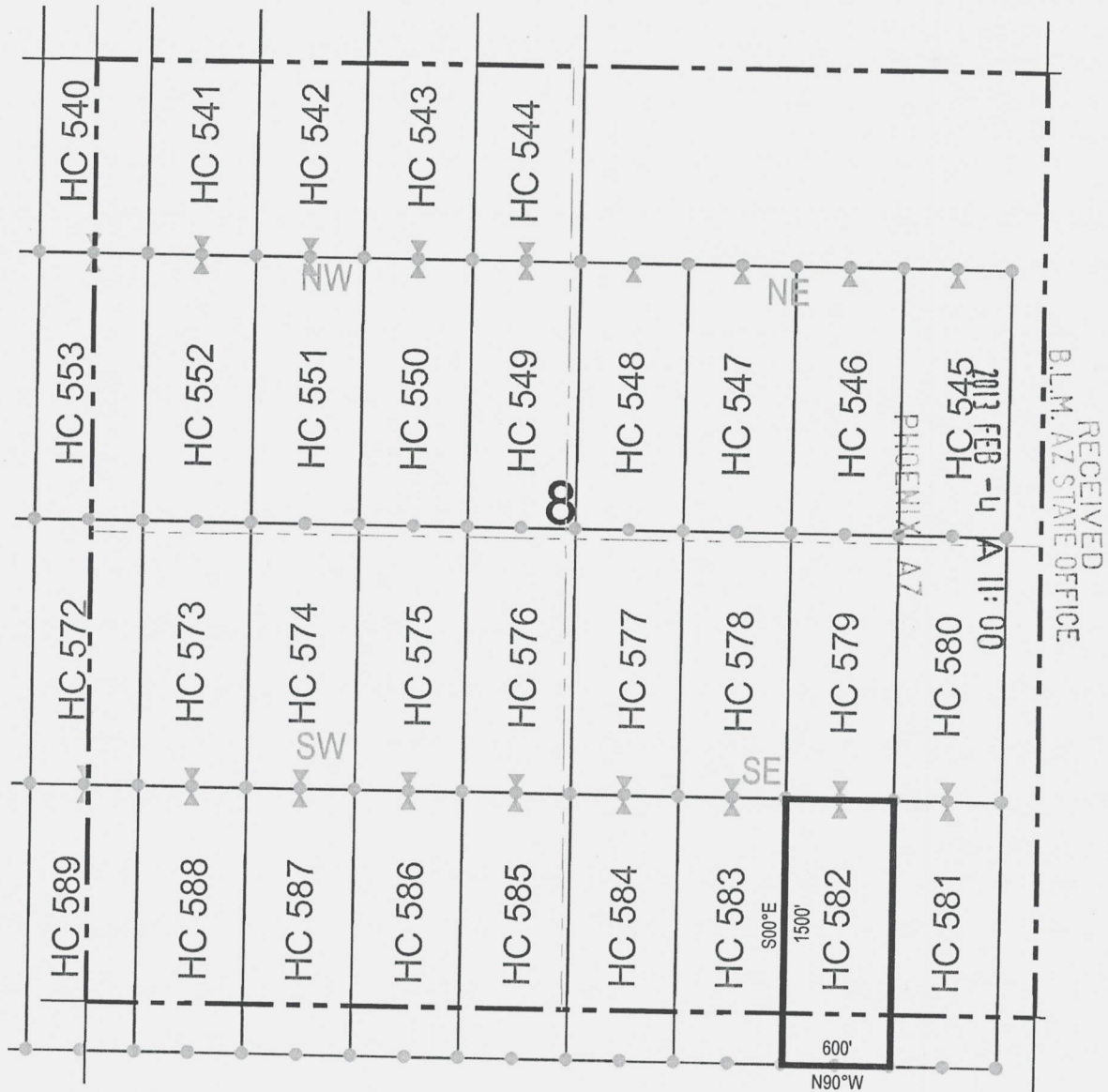
The location monument on which this notice is posted is situated within Section 8, Township 1
South, Range 12 East, Gila Salt River Base and Meridian, Arizona and this claim encompasses portions
of the following quarter section (s), section (s), Township (s) and Range (s) SE 1/4 and SW 1/4 of the SE 1/4 of
Section 8, and NE 1/4 and NW 1/4 of the NE 1/4 of Section 17, Township 1 South, Range 12 East, Gila Salt River Base
and Meridian, Pinal County, Arizona, Pioneer Mining District.

The locality of this claim with reference to some natural object or permanent monument and additional information
(if any) concerning its locality are as follows: 22301 feet north and 9784 feet east of the southeast corner of
Section 36, Township 1 South, Range 11 East, to the northeast corner of the claim.

DATED AND POSTED on the ground this 3rd day of January, 2013
LOCATOR (s) Resolution Copper Mining AGENT: T. Robert Breen
LLC
P.O. Box 1944
Superior, AZ 85273

2013 FEB 04 10 59 AM

LODE CLAIM LOCATION MAP

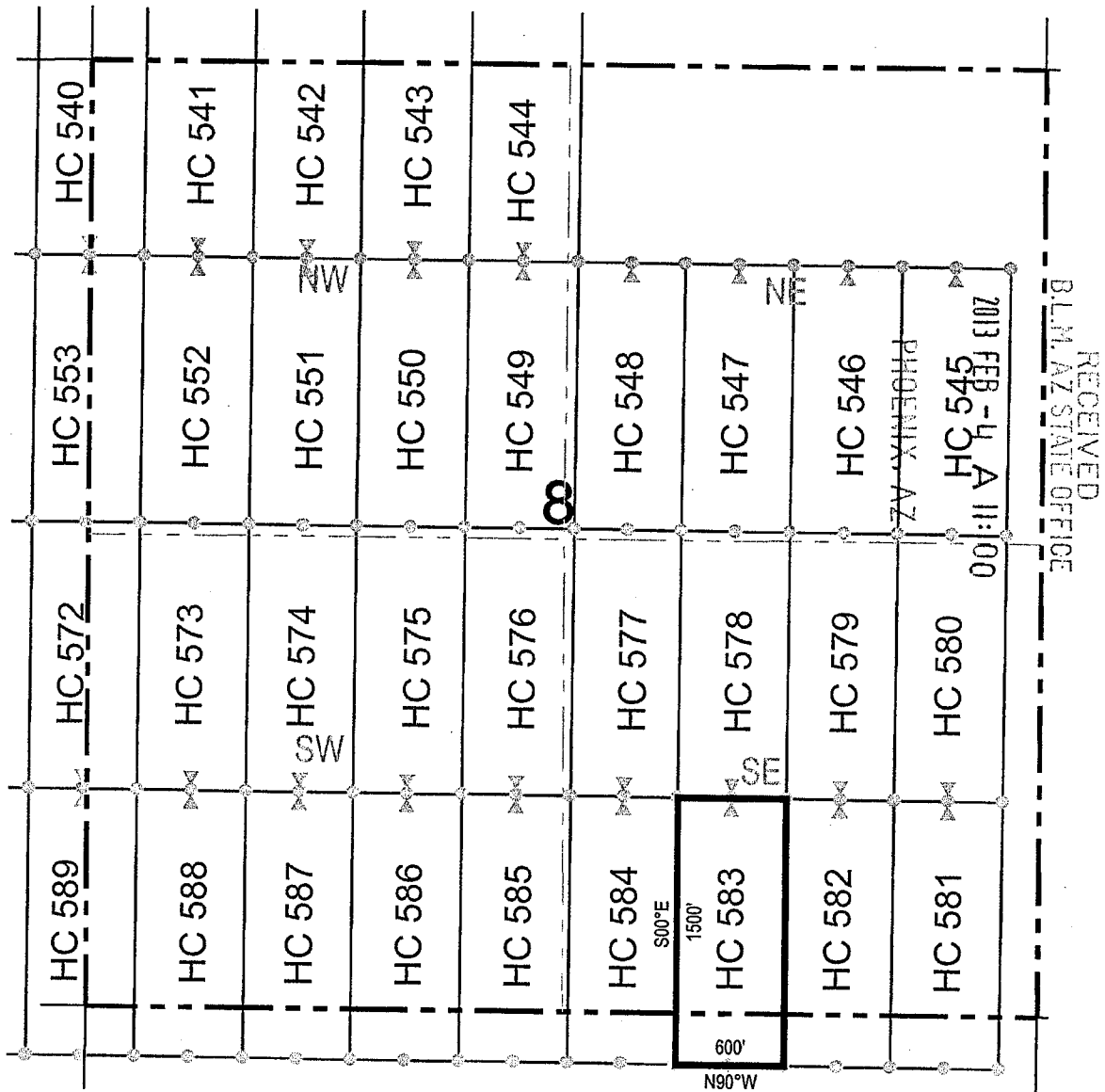


● Corner Posts ▲ Location Monuments Scale: 1"=1000'

1. The above map depicts the **HC 582** Lode Claim, which is located in the SE 1/4 and SW 1/4 of the SE 1/4 of Section 8, and NE 1/4 and NW 1/4 of the NE 1/4 of Section 17, Township 1 South, Range 12 East, Gila and Salt River Base and Meridian, Pinal County, Arizona, Pioneer Mining District.
2. The type of corner and location monuments used are wood 2"x2"x48" posts and metal tags with location information written thereon.
3. The bearings and distances in degrees and feet between claim corners are as depicted on the above map.

656020101A

LODE CLAIM LOCATION MAP

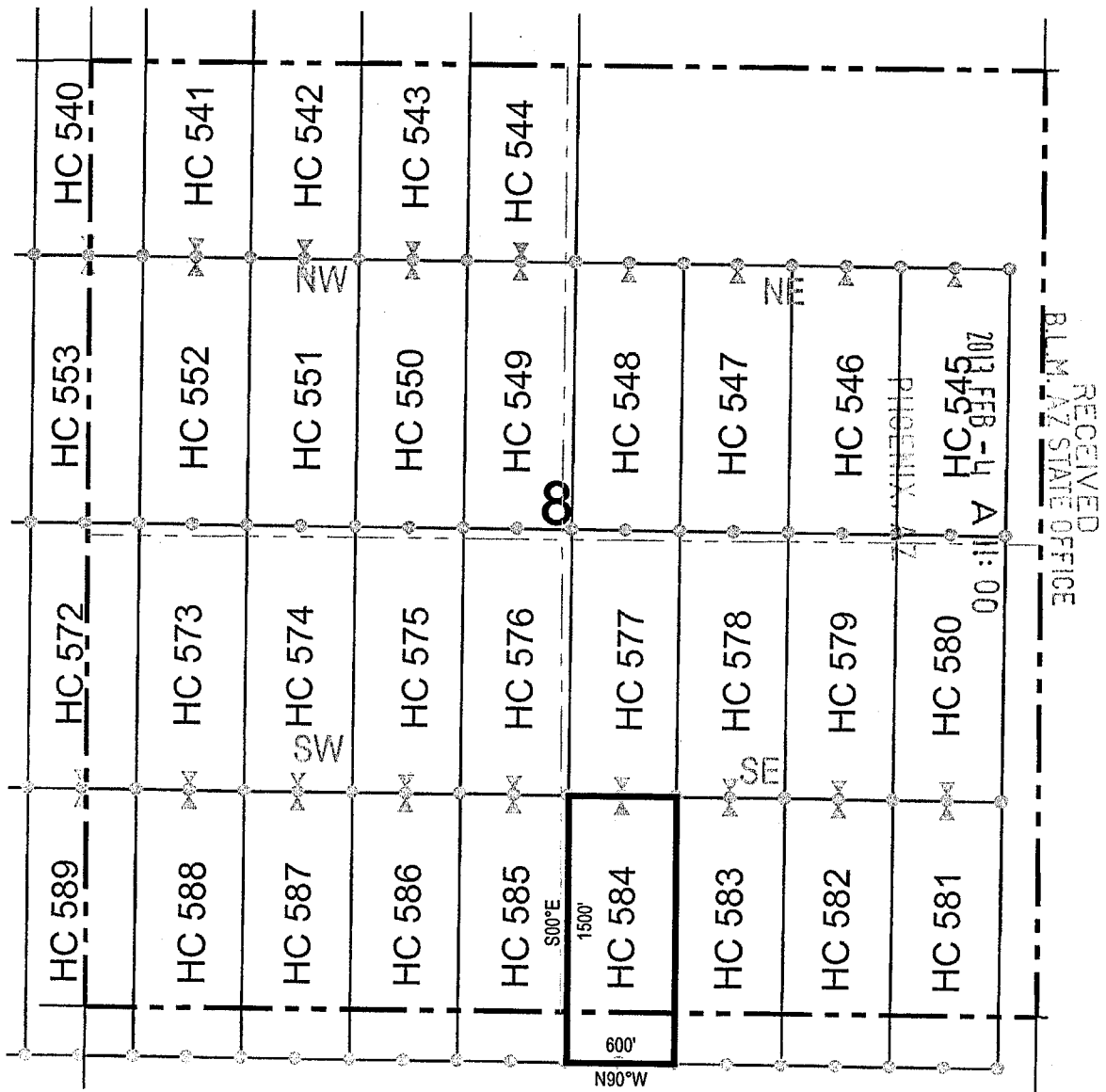


● Corner Posts ▲ Location Monuments Scale: 1"=1000'

1. The above map depicts the **HC 583** Lode Claim, which is located in the SW 1/4 of the SE 1/4 of Section 8, and NW 1/4 of the NE 1/4 of Section 17, Township 1 South, Range 12 East, Gila and Salt River Base and Meridian, Pinal County, Arizona, Pioneer Mining District.
2. The type of corner and location monuments used are wood 2"x2"x48" posts and metal tags with location information written thereon.
3. The bearings and distances in degrees and feet between claim corners are as depicted on the above map.

09601401W

LODE CLAIM LOCATION MAP



◆ Corner Posts ▲ Location Monuments Scale: 1"=1000'

1. The above map depicts the **HC 584** Lode Claim, which is located in the SW 1/4 of the SE 1/4 of Section 8, and NW 1/4 of the NE 1/4 of Section 17, Township 1 South, Range 12 East, Gila and Salt River Base and Meridian, Pinal County, Arizona, Pioneer Mining District.
2. The type of corner and location monuments used are wood 2"x2"x48" posts and metal tags with location information written thereon.
3. The bearings and distances in degrees and feet between claim corners are as depicted on the above map.



A110420961

When recorded return to:
Resolution Copper Mining LLC
P.O. Box 1944
Superior, AZ 85723

LOCATION NOTICE FOR LODE MINING CLAIM


NOTICE IS HEREBY GIVEN that the HC 585
_____ lode mining claim has been located
by Resolution Copper Mining LLC whose current mailing
address is P.O. Box 1944
Superior, AZ 85273

RECEIVED
B.L.M. AZ STATE OFFICE
2013 FEB -14 A 11:00
PHOENIX, AZ

The general course of this claim is north / south and it is situated in Pinal
County, Arizona. This claim is 1500 feet in length and 600 feet in width. This claim runs
from the location monument on which this location notice is posted approximately 10 feet in a
northerly direction to the north end line and 1490 feet in a southerly direction to the
south end line. This claim is marked by six monuments, one at each corner and one at the center of each
end line of the claim.

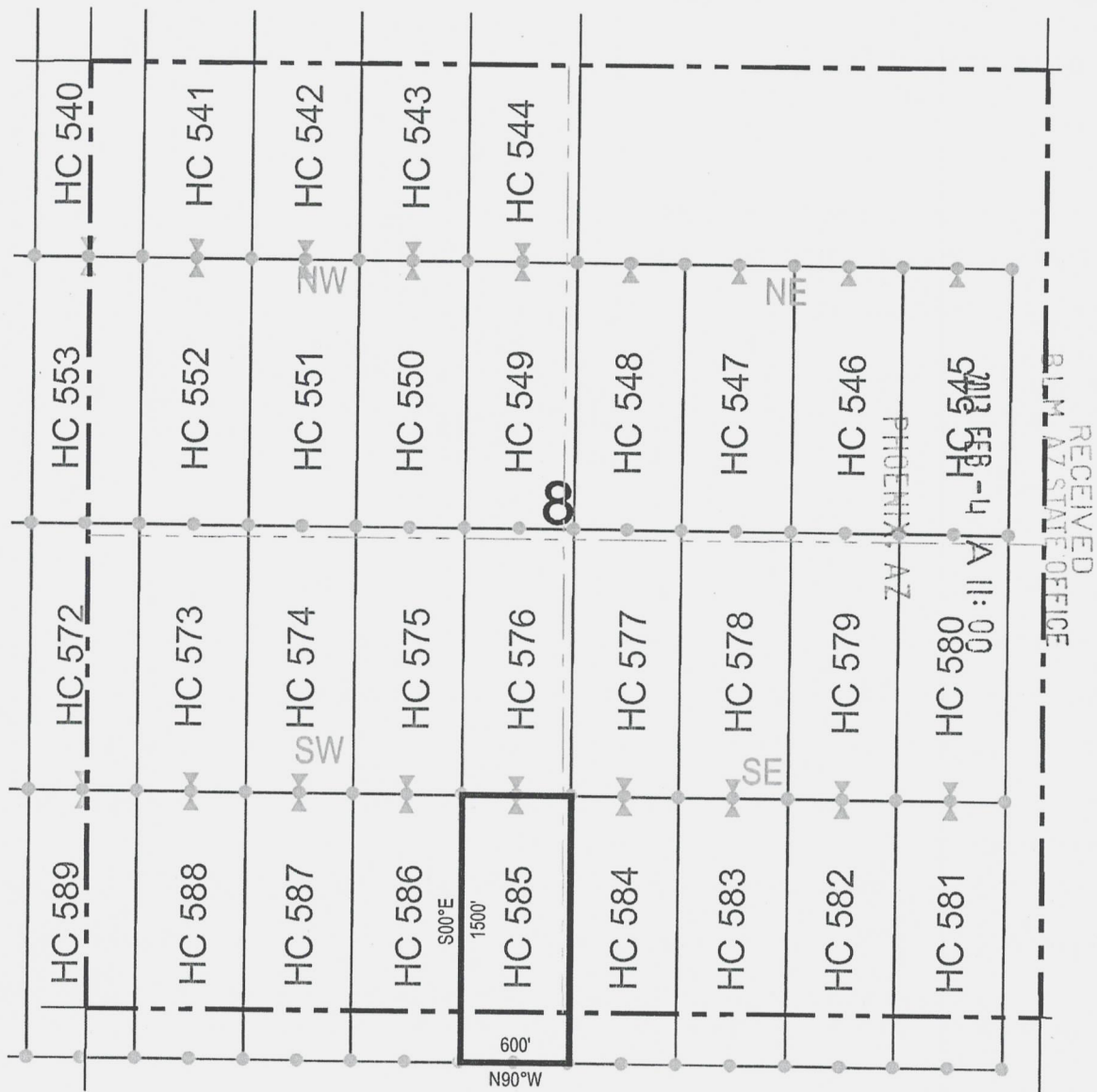
The location monument on which this notice is posted is situated within Section 8, Township 1
South, Range 12 East, Gila Salt River Base and Meridian, Arizona and this claim encompasses portions
of the following quarter section (s), section (s), Township (s) and Range (s) SE 1/4 of the SW 1/4 of Section 8, and
NE 1/4 of the NW 1/4 of Section 17, Township 1 South, Range 12 East, Gila Salt River Base and Meridian, Pinal County,
Arizona, Pioneer Mining District.

The locality of this claim with reference to some natural object or permanent monument and additional information
(if any) concerning its locality are as follows: 22308 feet north and 7984 feet east of the southeast corner of
Section 36, Township 1 South, Range 11 East, to the northeast corner of the claim.

DATED AND POSTED on the ground this 3rd day of January, 2013.
LOCATOR (s) Resolution Copper Mining AGENT: T. Robert Breen / 
LLC
P.O. Box 1944
Superior, AZ 85273

A100120962

LODE CLAIM LOCATION MAP



● Corner Posts ▲ Location Monuments Scale: 1"=1000'

1. The above map depicts the **HC 585** Lode Claim, which is located in the SE 1/4 of the SW 1/4 of Section 8, and NE 1/4 of the NW 1/4 of Section 17, Township 1 South, Range 12 East, Gila and Salt River Base and Meridian, Pinal County, Arizona, Pioneer Mining District.
2. The type of corner and location monuments used are wood 2"x2"x48" posts and metal tags with location information written thereon.
3. The bearings and distances in degrees and feet between claim corners are as depicted on the above map.

A110420962

LODE CLAIM LOCATION MAP



● Corner Posts ▲ Location Monuments Scale: 1"=1000'



1. The above map depicts the **HC 586** Lode Claim, which is located in the SE 1/4 of the SW 1/4 of Section 8, and NE 1/4 of the NW 1/4 of Section 17, Township 1 South, Range 12 East, Gila and Salt River Base and Meridian, Pinal County, Arizona, Pioneer Mining District.
2. The type of corner and location monuments used are wood 2"x2"x48" posts and metal tags with location information written thereon.
3. The bearings and distances in degrees and feet between claim corners are as depicted on the above map.

A110420963

When recorded return to:
Resolution Copper Mining LLC
P.O. Box 1944
Superior, AZ 85723

LOCATION NOTICE FOR LODE MINING CLAIM


NOTICE IS HEREBY GIVEN that the HC 587
_____ lode mining claim has been located
by Resolution Copper Mining LLC whose current mailing
address is P.O. Box 1944
Superior, AZ 85723

RECEIVED
B.L.M. AZ STATE OFFICE
2013 FEB -4 A 11: 00
PHOENIX, AZ

The general course of this claim is north / south and it is situated in Pinal
County, Arizona. This claim is 1500 feet in length and 600 feet in width. This claim runs
from the location monument on which this location notice is posted approximately 10 feet in a
northerly direction to the north end line and 1490 feet in a southerly direction to the
south end line. This claim is marked by six monuments, one at each corner and one at the center of each
end line of the claim.

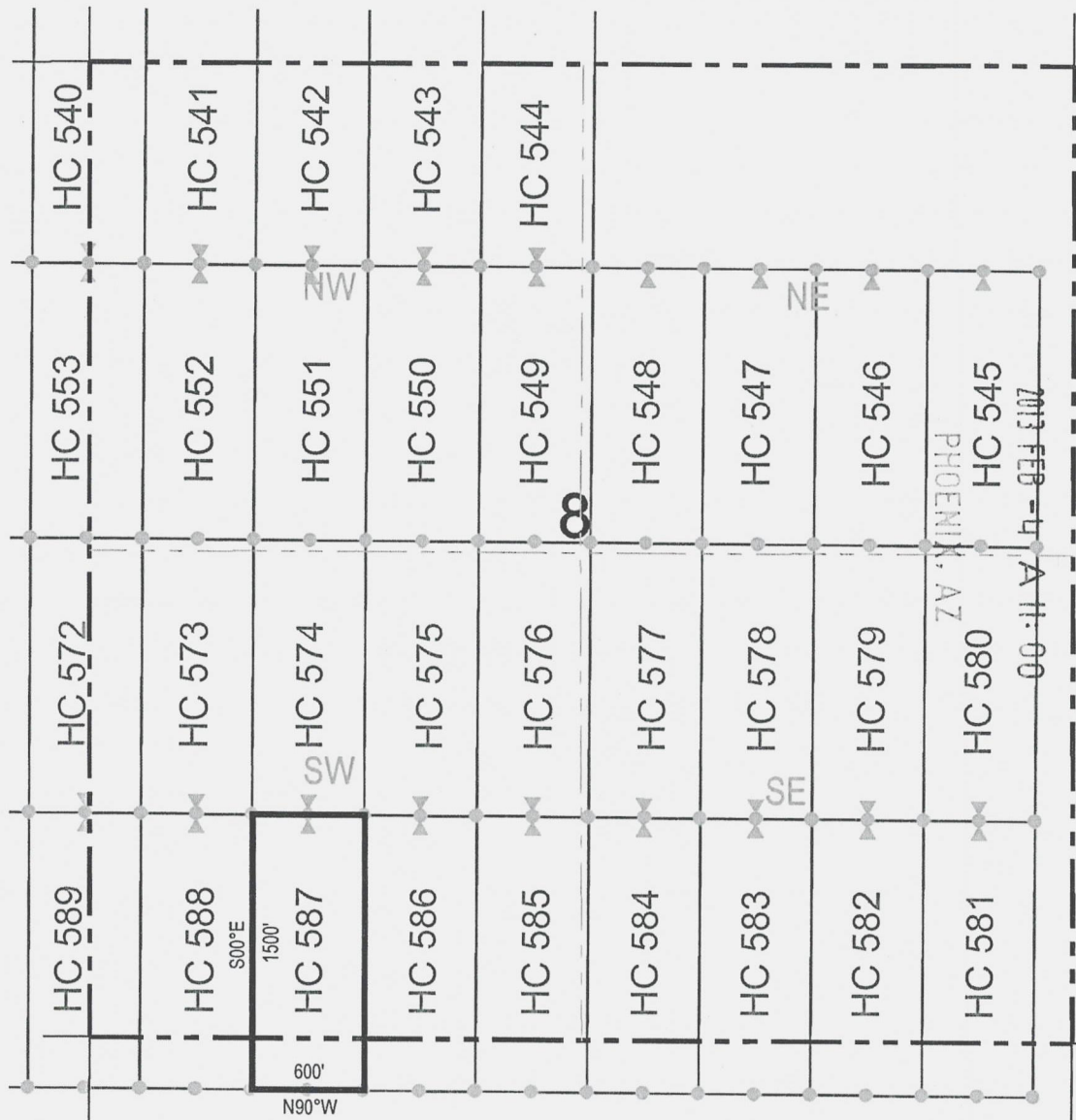
The location monument on which this notice is posted is situated within Section 8, Township 1
South, Range 12 East, Gila Salt River Base and Meridian, Arizona and this claim encompasses portions
of the following quarter section (s), section (s), Township (s) and Range (s) SW 1/4 and SE 1/4 of the SW 1/4 of
Section 8, and NW 1/4 and NE 1/4 of the NW 1/4 of Section 17, Township 1 South, Range 12 East, Gila Salt River Base
and Meridian, Pinal County, Arizona, Pioneer Mining District.

The locality of this claim with reference to some natural object or permanent monument and additional information
(if any) concerning its locality are as follows: 22311 feet north and 6784 feet east of the southeast corner of
Section 36, Township 1 South, Range 11 East, to the northeast corner of the claim.

DATED AND POSTED on the ground this 3rd day of January, 2013
LOCATOR (s) Resolution Copper Mining LLC AGENT: T. Robert Breen / 
P.O. Box 1944
Superior, AZ 85723

A110425964

LODE CLAIM LOCATION MAP



● Corner Posts ▲ Location Monuments Scale: 1"=1000'



1. The above map depicts the **HC 587** Lode Claim, which is located in the SW 1/4 and SE 1/4 of the SW 1/4 of Section 8, and NW 1/4 and NE 1/4 of the NW 1/4 of Section 17, Township 1 South, Range 12 East, Gila and Salt River Base and Meridian, Pinal County, Arizona, Pioneer Mining District.
2. The type of corner and location monuments used are wood 2"x2"x48" posts and metal tags with location information written thereon.
3. The bearings and distances in degrees and feet between claim corners are as depicted on the above map.

A1101420964

When recorded return to:
 Resolution Copper Mining LLC
 P.O. Box 1944
 Superior, AZ 85723

LOCATION NOTICE FOR LODE MINING CLAIM

RECEIVED
 BLM, AZ STATE OFFICE
 2013 FEB -4 A 11: 00
 PHOENIX, AZ

NOTICE IS HEREBY GIVEN that the HC 588
 lode mining claim has been located
 by Resolution Copper Mining LLC whose current mailing
 address is P.O. Box 1944
Superior, AZ 85273

The general course of this claim is north / south and it is situated in Pinal
 County, Arizona. This claim is 1500 feet in length and 600 feet in width. This claim runs
 from the location monument on which this location notice is posted approximately 10 feet in a
northerly direction to the north end line and 1490 feet in a southerly direction to the
south end line. This claim is marked by six monuments, one at each corner and one at the center of each
 end line of the claim.

The location monument on which this notice is posted is situated within Section 8, Township 1
South, Range 12 East, Gila Salt River Base and Meridian, Arizona and this claim encompasses portions
 of the following quarter section (s), section (s), Township (s) and Range (s) SW 1/4 of the SW 1/4 of Section 8,
and NW 1/4 of the NW 1/4 of Section 17, Township 1 South, Range 12 East, Gila Salt River Base and Meridian, Pinal
 County, Arizona, Pioneer Mining District.

The locality of this claim with reference to some natural object or permanent monument and additional information
 (if any) concerning its locality are as follows: 22313 feet north and 6184 feet east of the southeast corner of
Section 36, Township 1 South, Range 11 East, to the northeast corner of the claim.

DATED AND POSTED on the ground this 3rd day of January, 2013
 LOCATOR (s) Resolution Copper Mining AGENT: T. Robert Breen / [Signature]
LLC
P.O. Box 1944
Superior, AZ 85273

110120969

LODE CLAIM LOCATION MAP



RECEIVED
B.L.M. AZ STATE OFFICE

● Corner Posts ▲ Location Monuments Scale: 1"=1000'



1. The above map depicts the **HC 588** Lode Claim, which is located in the SW 1/4 of the SW 1/4 of Section 8, and NW 1/4 of the NW 1/4 of Section 17, Township 1 South, Range 12 East, Gila and Salt River Base and Meridian, Pinal County, Arizona, Pioneer Mining District.
2. The type of corner and location monuments used are wood 2"x2"x48" posts and metal tags with location information written thereon.
3. The bearings and distances in degrees and feet between claim corners are as depicted on the above map.

AMC420965

When recorded return to:
 Resolution Copper Mining LLC
 P.O. Box 1944
 Superior, AZ 85723

LOCATION NOTICE FOR LODE MINING CLAIM

NOTICE IS HEREBY GIVEN that the HC 589
 _____ lode mining claim has been located
 by Resolution Copper Mining LLC whose current mailing
 address is P.O. Box 1944
Superior, AZ 85723

RECEIVED
 B.L.M. AZ STATE OFFICE
 2013 FEB -4 A 11:00
 PHOENIX, AZ

The general course of this claim is north / south and it is situated in Pinal
 County, Arizona. This claim is 1500 feet in length and 600 feet in width. This claim runs
 from the location monument on which this location notice is posted approximately 10 feet in a
northerly direction to the north end line and 1490 feet in a southerly direction to the
south end line. This claim is marked by six monuments, one at each corner and one at the center of each
 end line of the claim.

The location monument on which this notice is posted is situated within Section 7, Township 1
South, Range 12 East, Gila Salt River Base and Meridian, Arizona and this claim encompasses portions
 of the following quarter section (s), section (s), Township (s) and Range (s) SE 1/4 of the SE 1/4 of Section 7, SW
1/4 of the SW 1/4 of Section 8, NW 1/4 of the NW 1/4 of Section 17, and NE 1/4 of the NE 1/4 of Section 18, Township 1
South, Range 12 East, Gila Salt River Base and Meridian, Pinal County, Arizona, Pioneer Mining District.

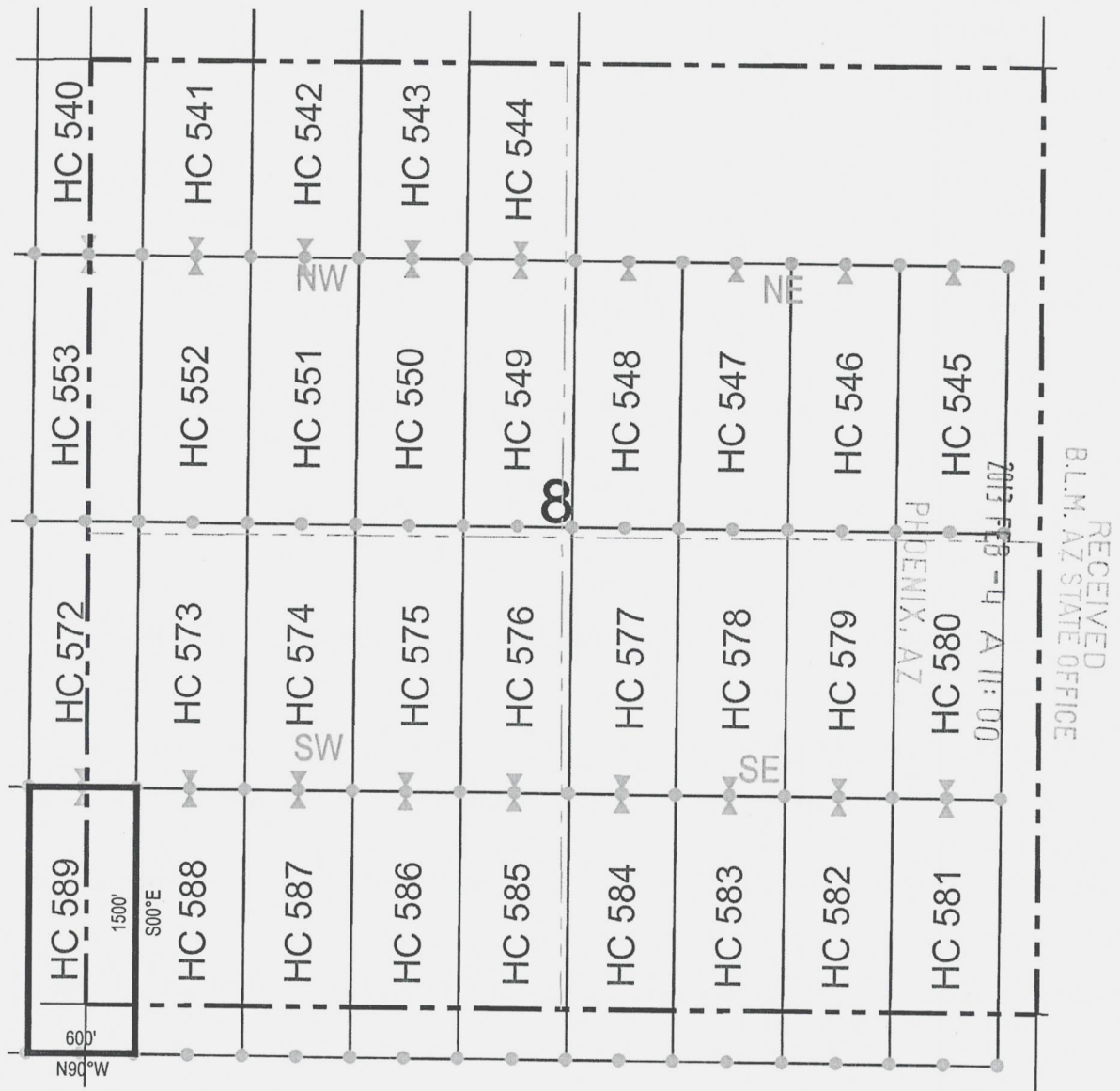
The locality of this claim with reference to some natural object or permanent monument and additional information
 (if any) concerning its locality are as follows: 22315 feet north and 5584 feet east of the southeast corner of
Section 36, Township 1 South, Range 11 East, to the northeast corner of the claim.

DATED AND POSTED on the ground this 3rd day of January, 2013

LOCATOR (s) Resolution Copper Mining AGENT: T. Robert Breen / [Signature]
LLC
P.O. Box 1944
Superior, AZ 85723

A1001:0956

LODE CLAIM LOCATION MAP



● Corner Posts ▲ Location Monuments Scale: 1"=1000'

1. The above map depicts the **HC 589** Lode Claim, which is located in the SE 1/4 of the SE 1/4 of Section 7, SW 1/4 of the SW 1/4 of Section 8, NW 1/4 of the NW 1/4 of Section 17, and NE 1/4 of the NE 1/4 of Section 18, Township 1 South, Range 12 East, Gila and Salt River Base and Meridian, Pinal County, Arizona, Pioneer Mining District.
2. The type of corner and location monuments used are wood 2"x2"x48" posts and metal tags with location information written thereon.
3. The bearings and distances in degrees and feet between claim corners are as depicted on the above map.



996020966

When recorded return to:
Resolution Copper Mining LLC
P.O. Box 1944
Superior, AZ 85723

RECEIVED
BLM
AZ STATE OFFICE
2013 FEB -4 A 11:00
PHOENIX, AZ

LOCATION NOTICE FOR LODE MINING CLAIM


NOTICE IS HEREBY GIVEN that the HC 590
_____ lode mining claim has been located
by Resolution Copper Mining LLC whose current mailing
address is P.O. Box 1944
Superior, AZ 85273

The general course of this claim is north / south and it is situated in Pinal
County, Arizona. This claim is 1500 feet in length and 600 feet in width. This claim runs
from the location monument on which this location notice is posted approximately 10 feet in a
northerly direction to the north end line and 1490 feet in a southerly direction to the
south end line. This claim is marked by six monuments, one at each corner and one at the center of each
end line of the claim.

The location monument on which this notice is posted is situated within Section 7, Township 1
South, Range 12 East, Gila Salt River Base and Meridian, Arizona and this claim encompasses portions
of the following quarter section (s), section (s), Township (s) and Range (s) SE 1/4 of the SE 1/4 of Section 7, and
NE 1/4 of the NE 1/4 of Section 18, Township 1 South, Range 12 East, Gila Salt River Base and Meridian, Pinal County,
Arizona, Pioneer Mining District.

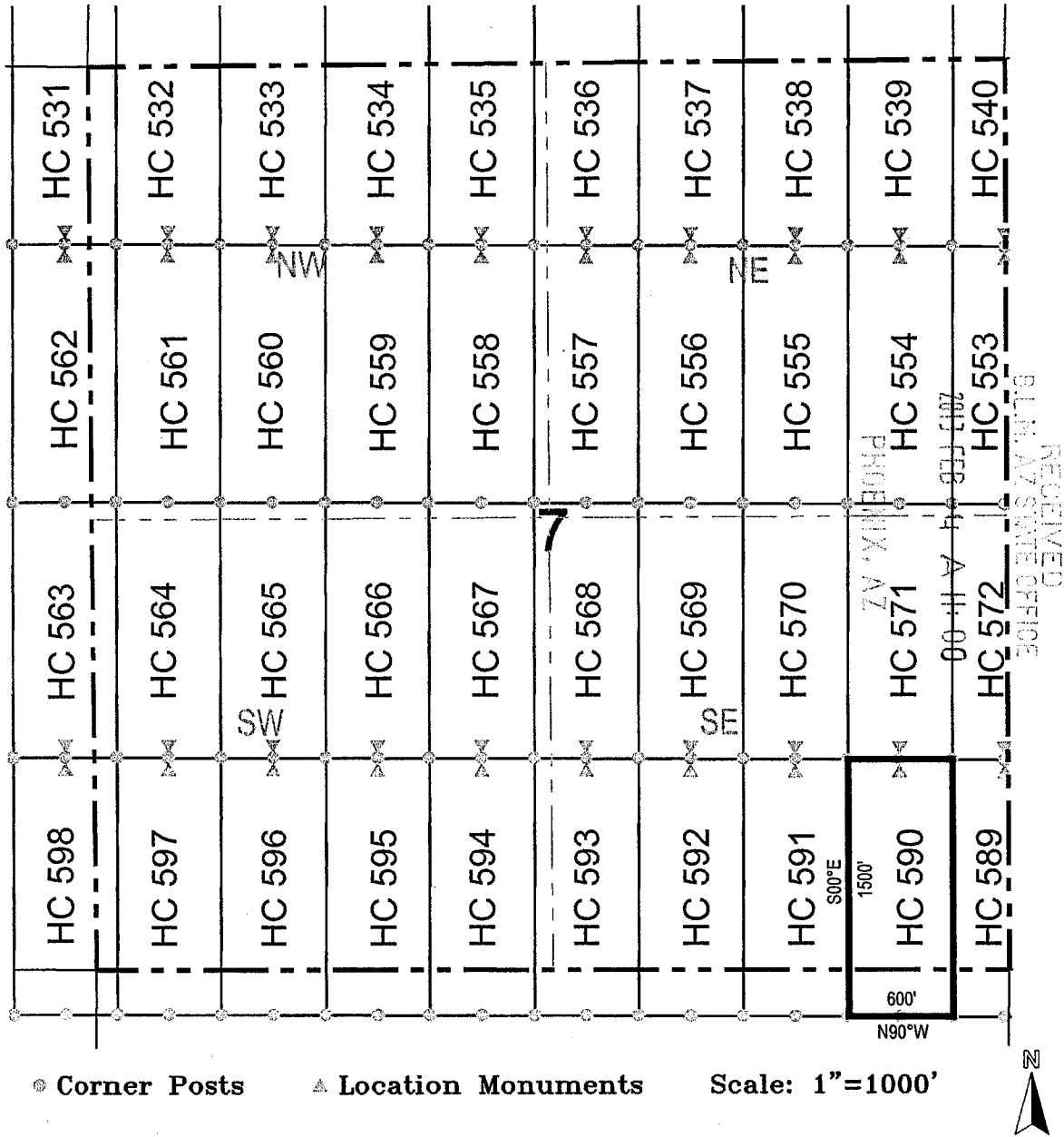
The locality of this claim with reference to some natural object or permanent monument and additional information
(if any) concerning its locality are as follows: 22315 feet north and 4984 feet east of the southeast corner of
Section 36, Township 1 South, Range 11 East, to the northeast corner of the claim.

DATED AND POSTED on the ground this 3rd day of January, 2013.

LOCATOR (s) Resolution Copper Mining LLC AGENT: T. Robert Breen / 
LLC
P.O. Box 1944
Superior, AZ 85273

ARIZONA 2013

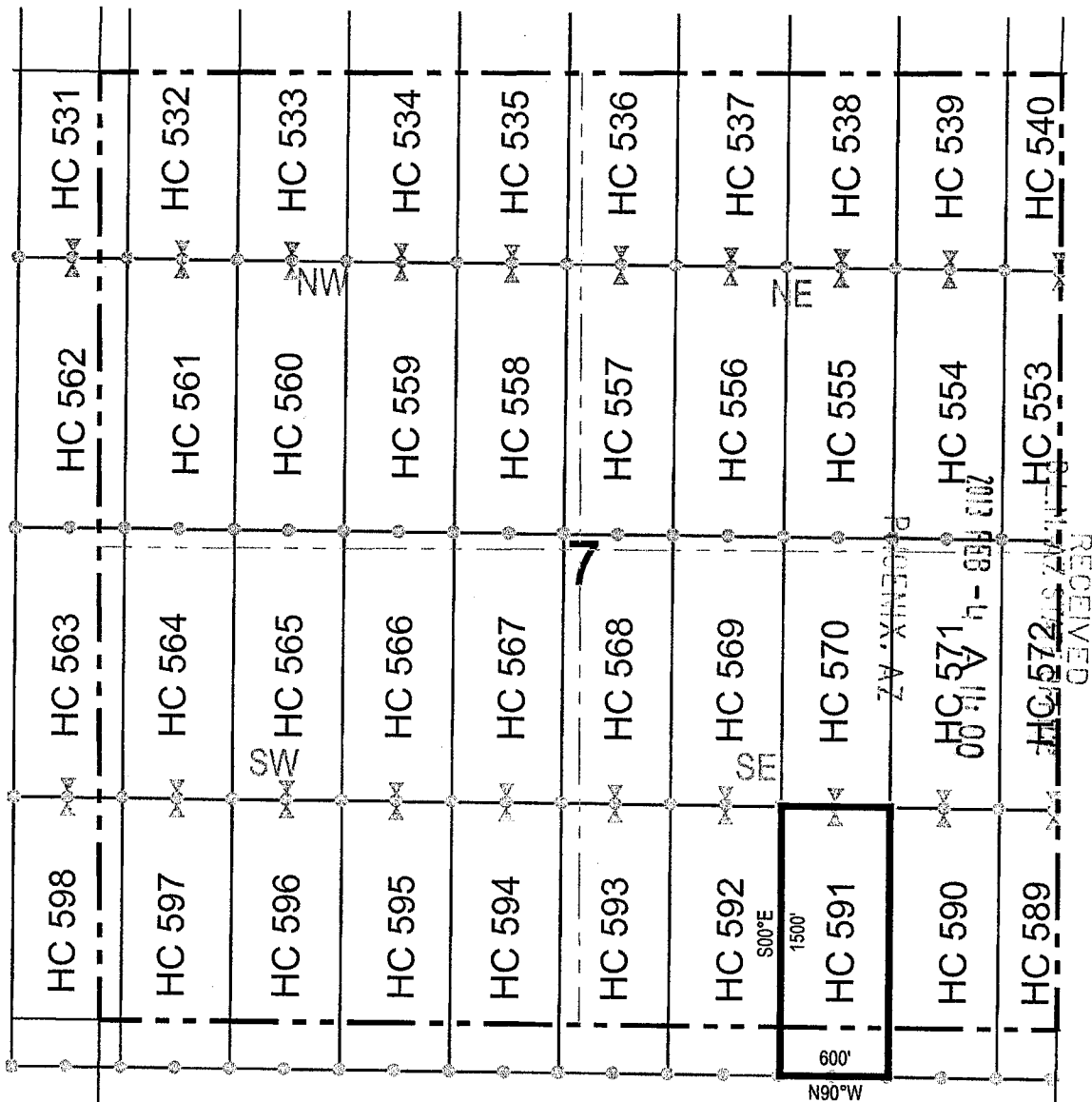
LODE CLAIM LOCATION MAP



1. The above map depicts the **HC 590** Lode Claim, which is located in the SE 1/4 of the SE 1/4 of Section 7, and NE 1/4 of the NE 1/4 of Section 18, Township 1 South, Range 12 East, Gila and Salt River Base and Meridian, Pinal County, Arizona, Pioneer Mining District.
2. The type of corner and location monuments used are wood 2"x2"x48" posts and metal tags with location information written thereon.
3. The bearings and distances in degrees and feet between claim corners are as depicted on the above map.

AHC020967

LODE CLAIM LOCATION MAP



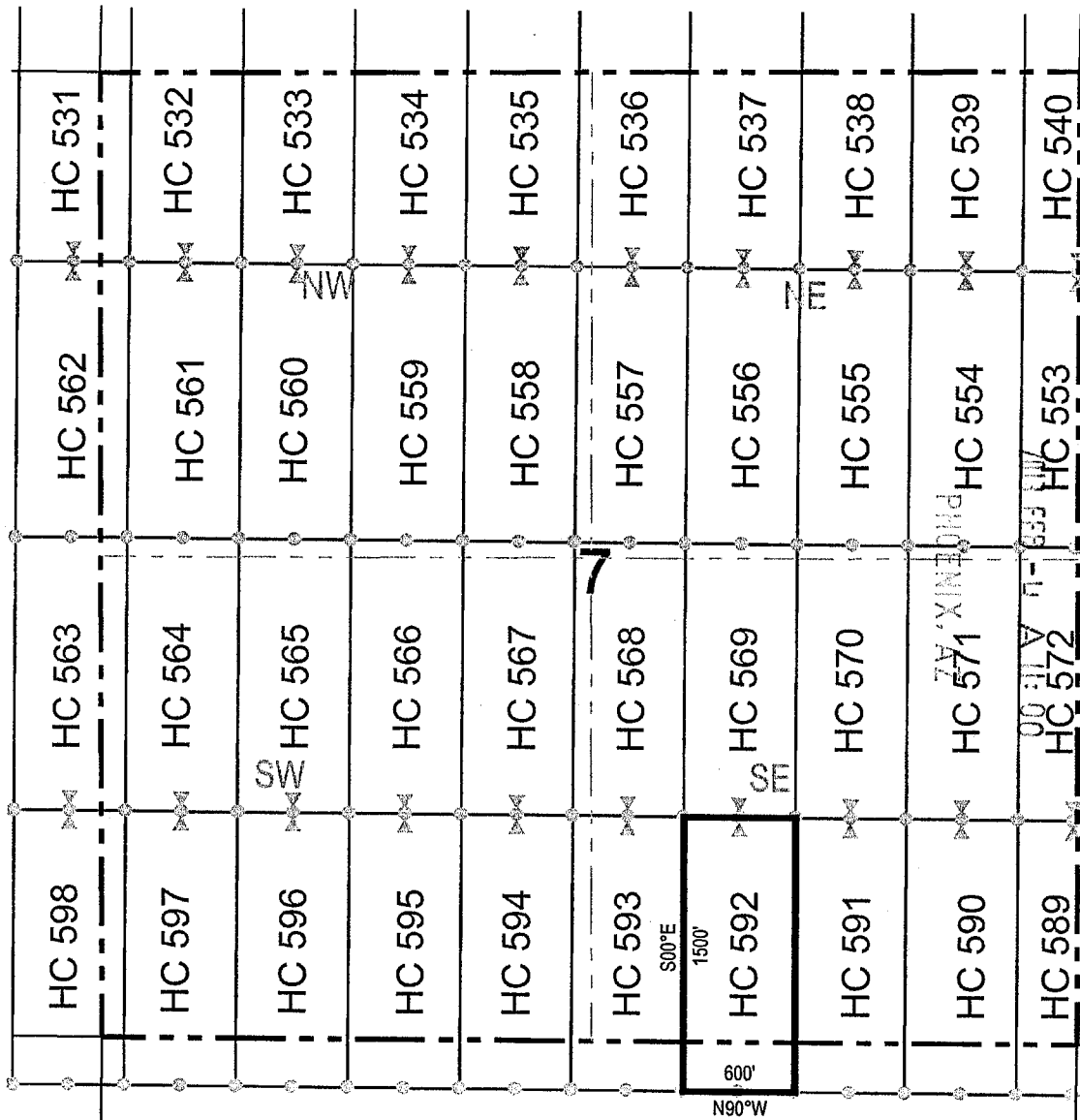
Corner Posts
 Location Monuments
 Scale: 1"=1000'



1. The above map depicts the **HC 591** Lode Claim, which is located in the SE 1/4 and SW 1/4 of the SE 1/4 of Section 7, and NW 1/4 and NE 1/4 of the NE 1/4 of Section 18, Township 1 South, Range 12 East, Gila and Salt River Base and Meridian, Pinal County, Arizona, Pioneer Mining District.
2. The type of corner and location monuments used are wood 2"x2"x48" posts and metal tags with location information written thereon.
3. The bearings and distances in degrees and feet between claim corners are as depicted on the above map.

89602101A
 2013 FEB 11-00

LODE CLAIM LOCATION MAP

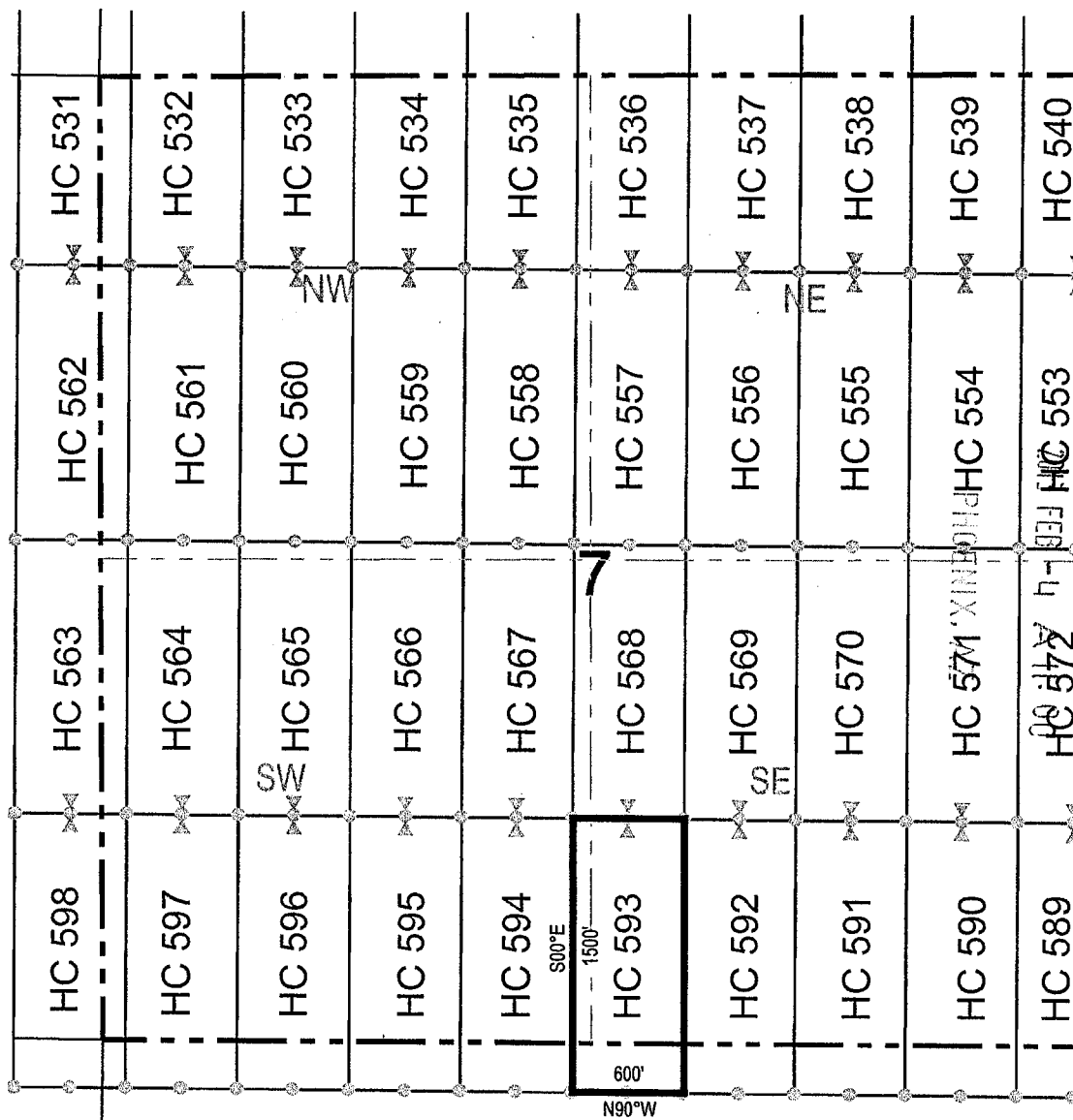


Corner Posts
 Location Monuments
 Scale: 1"=1000'

1. The above map depicts the **HC 592** Lode Claim, which is located in the SW 1/4 of the SE 1/4 of Section 7, and NW 1/4 of the NE 1/4 of Section 18, Township 1 South, Range 12 East, Gila and Salt River Base and Meridian, Pinal County, Arizona, Pioneer Mining District.
2. The type of corner and location monuments used are wood 2"x2"x48" posts and metal tags with location information written thereon.
3. The bearings and distances in degrees and feet between claim corners are as depicted on the above map.

RECEIVED
 B.L.M. ARIZONA STATE OFFICE
 606034014

LODE CLAIM LOCATION MAP



● Corner Posts ▲ Location Monuments Scale: 1"=1000'

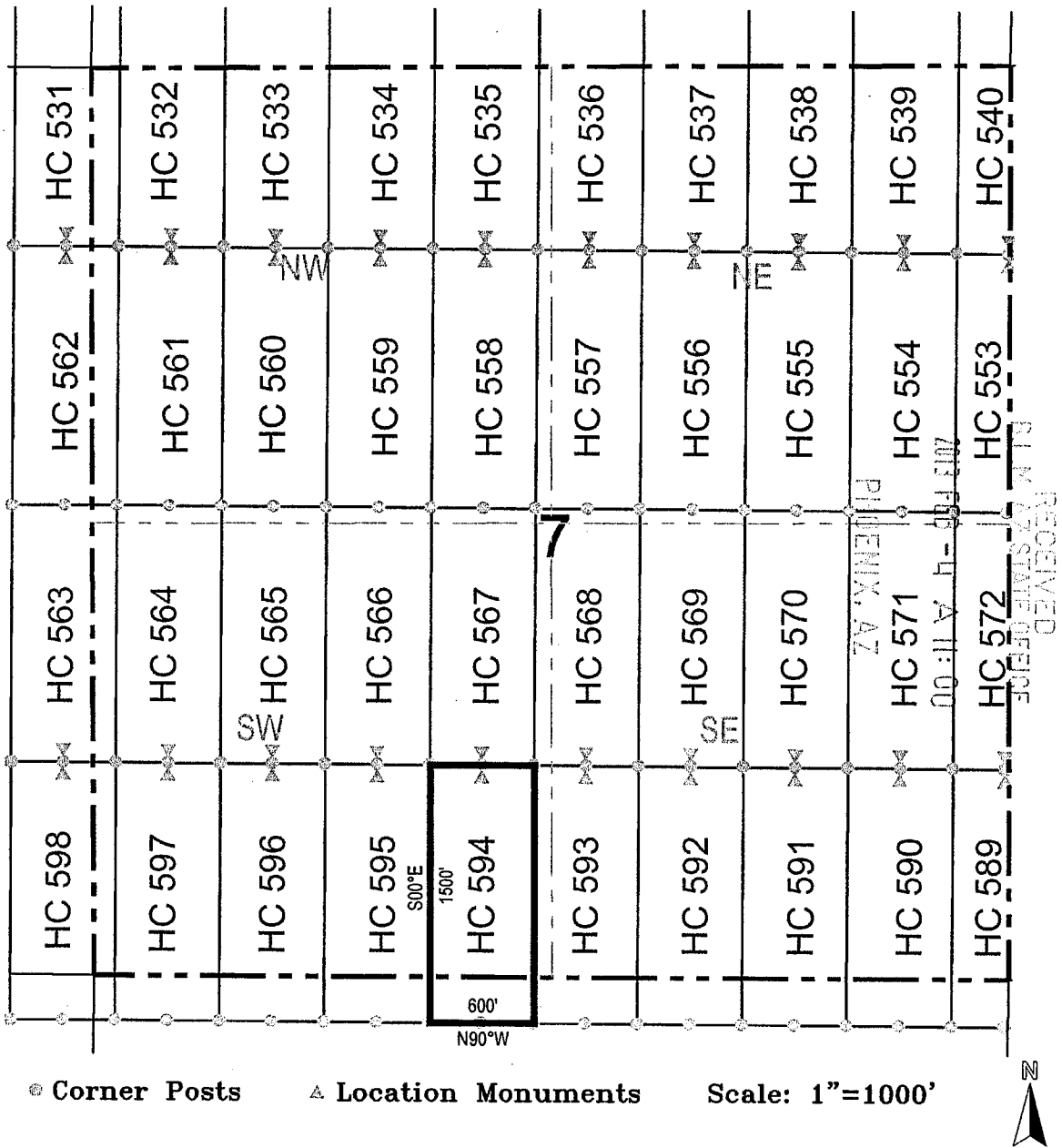


1. The above map depicts the **HC 593** Lode Claim, which is located in the SW 1/4 of the SE 1/4 and SE 1/4 of the SW 1/4 of Section 7, and NE 1/4 of the NW 1/4 and NW 1/4 of the NE 1/4 of Section 18, Township 1 South, Range 12 East, Gila and Salt River Base and Meridian, Pinal County, Arizona, Pioneer Mining District.
2. The type of corner and location monuments used are wood 2"x2"x48" posts and metal tags with location information written thereon.
3. The bearings and distances in degrees and feet between claim corners are as depicted on the above map.

RECEIVED
BLM, AZ STATE OFFICE

AN0120970

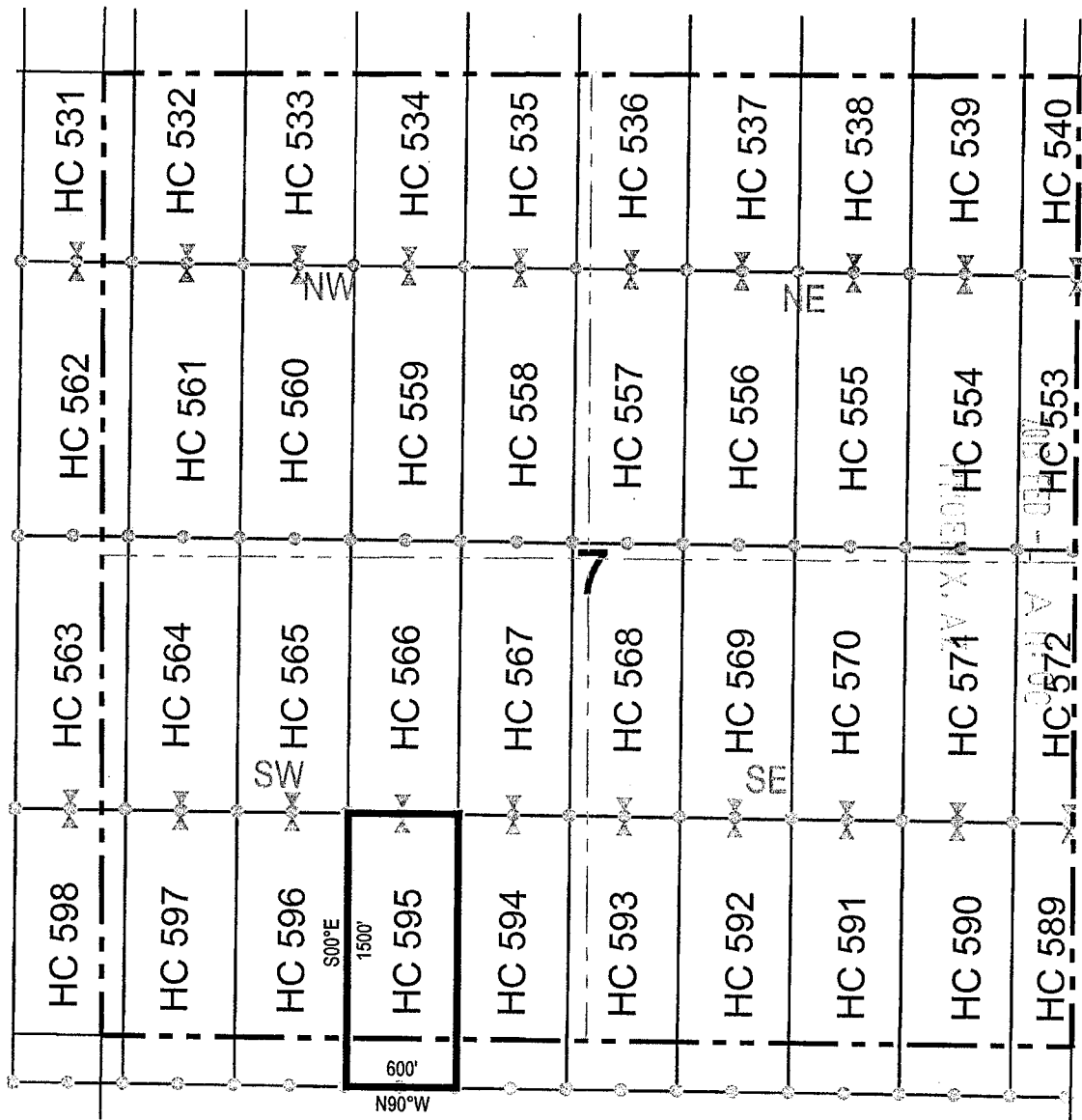
LODE CLAIM LOCATION MAP



1. The above map depicts the **HC 594** Lode Claim, which is located in the SE 1/4 of the SW 1/4 of Section 7, and NE 1/4 of the NW 1/4 of Section 18, Township 1 South, Range 12 East, Gila and Salt River Base and Meridian, Pinal County, Arizona, Pioneer Mining District.
2. The type of corner and location monuments used are wood 2"x2"x48" posts and metal tags with location information written thereon.
3. The bearings and distances in degrees and feet between claim corners are as depicted on the above map.

11b02401W

LODE CLAIM LOCATION MAP



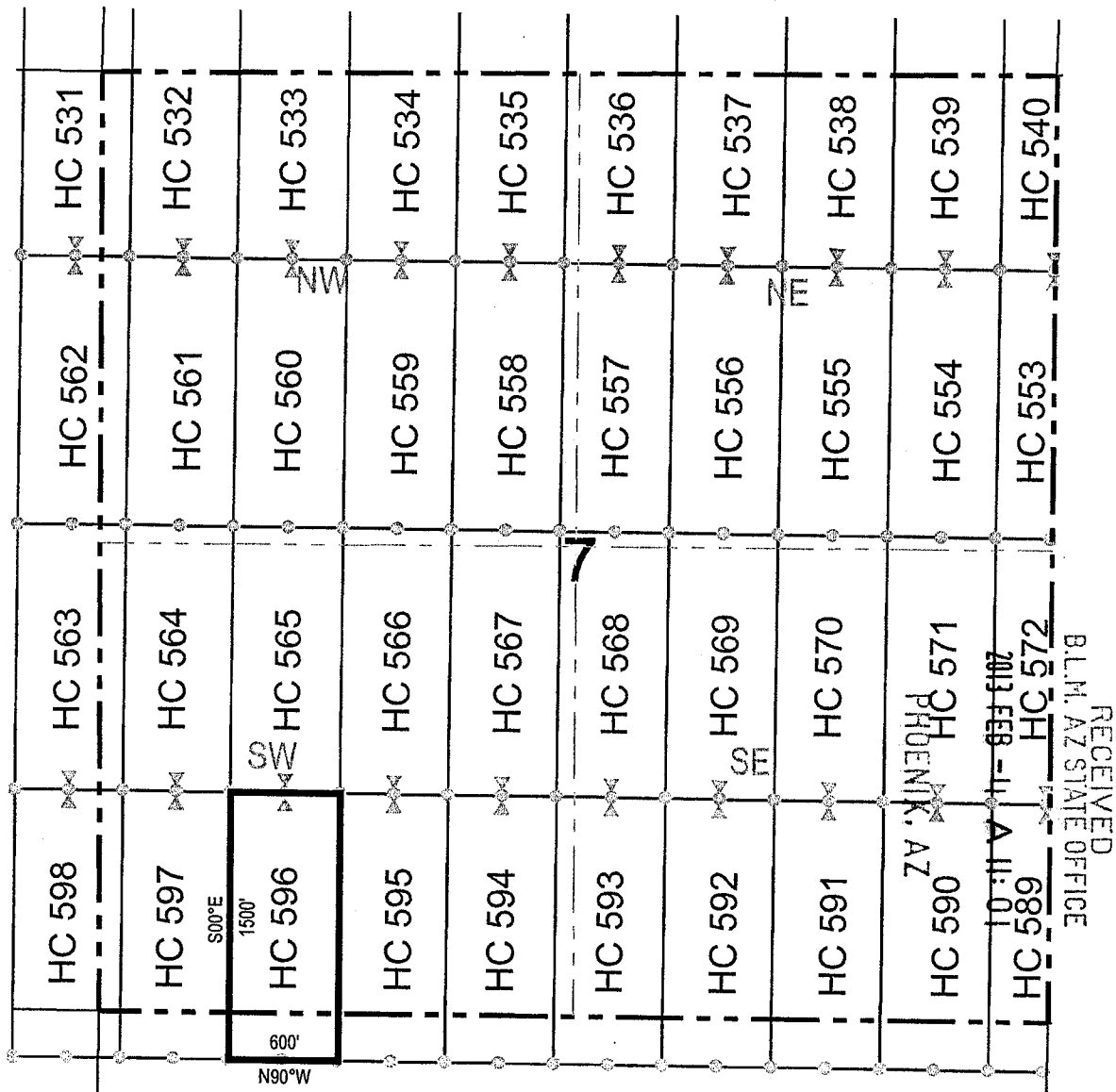
Corner Posts
 Location Monuments
 Scale: 1"=1000'

1. The above map depicts the **HC 595** Lode Claim, which is located in the SE 1/4 of the SW 1/4 of Section 7, and NE 1/4 of the NW 1/4 of Section 18, Township 1 South, Range 12 East, Gila and Salt River Base and Meridian, Pinal County, Arizona, Pioneer Mining District.
2. The type of corner and location monuments used are wood 2"x2"x48" posts and metal tags with location information written thereon.
3. The bearings and distances in degrees and feet between claim corners are as depicted on the above map.

RECEIVED
 PLM CLAIM OFFICE

216029912

LODE CLAIM LOCATION MAP



Corner Posts
 Location Monuments
 Scale: 1"=1000'

1. The above map depicts the **HC 596** Lode Claim, which is located in the SW 1/4 of the SW 1/4 of Section 7, and NW 1/4 of the NW 1/4 of Section 18, Township 1 South, Range 12 East, Gila and Salt River Base and Meridian, Pinal County, Arizona, Pioneer Mining District.
2. The type of corner and location monuments used are wood 2"x2"x48" posts and metal tags with location information written thereon.
3. The bearings and distances in degrees and feet between claim corners are as depicted on the above map.

RECEIVED
 B.L.M. AZ STATE OFFICE
 PHOENIX, AZ
 FEB 2013
 11:11 AM
 633 F08

20130213

When recorded return to:
Resolution Copper Mining LLC
P.O. Box 1944
Superior, AZ 85723

LOCATION NOTICE FOR LODE MINING CLAIM

NOTICE IS HEREBY GIVEN that the HC 597
_____ lode mining claim has been located
by Resolution Copper Mining LLC whose current mailing
address is P.O. Box 1944
Superior, AZ 85273

RECEIVED
S.L.M. AZ STATE OFFICE
2013 FEB -4 A 11:0
PHOENIX, AZ

The general course of this claim is north / south and it is situated in Pinal
County, Arizona. This claim is 1500 feet in length and 600 feet in width. This claim runs
from the location monument on which this location notice is posted approximately 10 feet in a
northerly direction to the north end line and 1490 feet in a southerly direction to the
south end line. This claim is marked by six monuments, one at each corner and one at the center of each
end line of the claim.

The location monument on which this notice is posted is situated within Section 7, Township 1
South, Range 12 East, Gila Salt River Base and Meridian, Arizona and this claim encompasses portions
of the following quarter section (s), section (s), Township (s) and Range (s) SW 1/4 of the SW 1/4 of Section 7,
and NW 1/4 of the NW 1/4 of Section 18, Township 1 South, Range 12 East, Gila Salt River Base and Meridian, Pinal
County, Arizona, Pioneer Mining District.

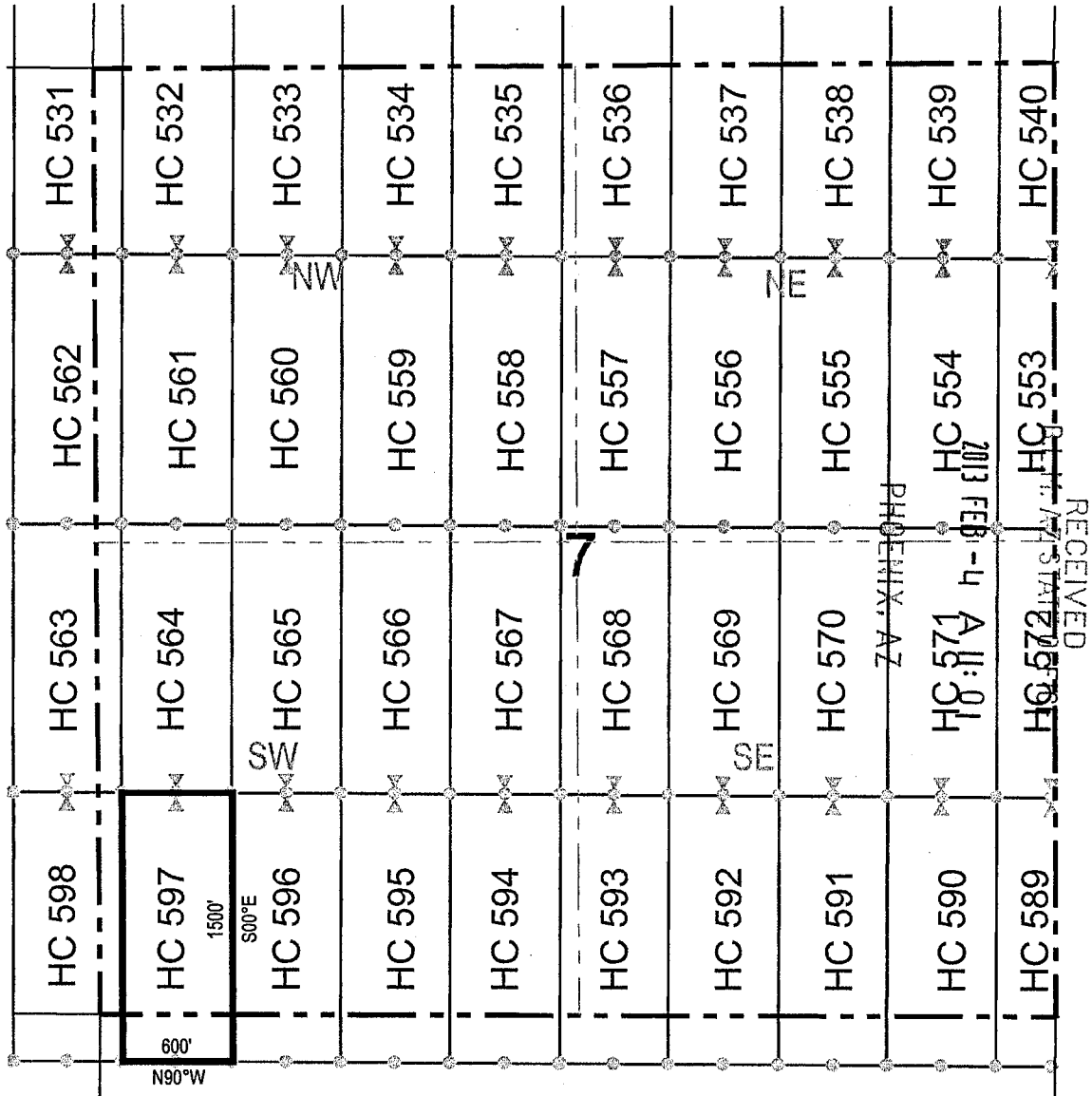
The locality of this claim with reference to some natural object or permanent monument and additional information
(if any) concerning its locality are as follows: 22331 feet north and 784 feet east of the southeast corner of Section
36, Township 1 South, Range 11 East, to the northeast corner of the claim.

DATED AND POSTED on the ground this 14th day of January, 2013.

LOCATOR (s) Resolution Copper Mining AGENT: T. Robert Breen /
LLC
P.O. Box 1944
Superior, AZ 85273

110990974

LODE CLAIM LOCATION MAP

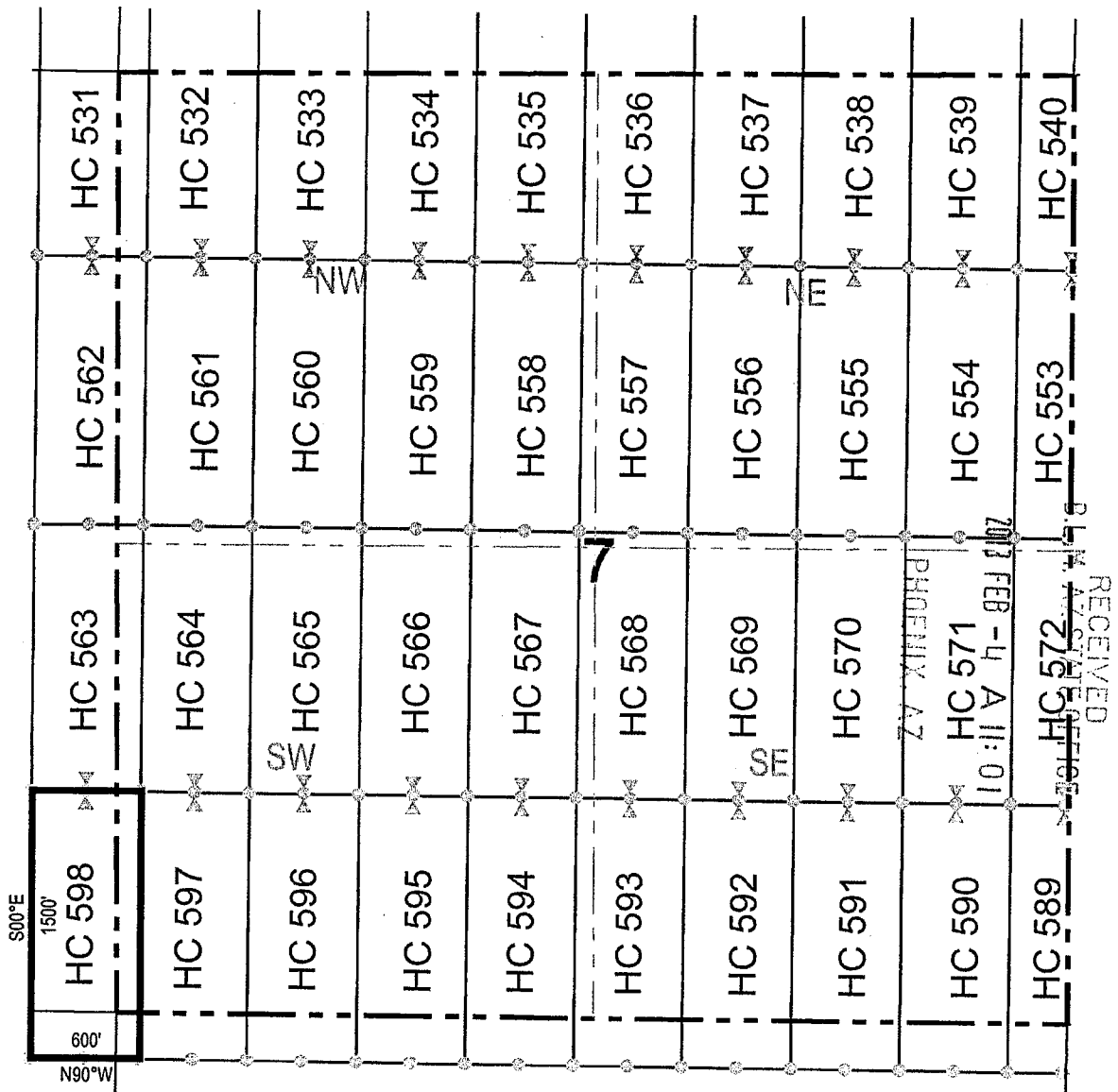


Corner Posts
 Location Monuments
 Scale: 1"=1000'

1. The above map depicts the **HC 597** Lode Claim, which is located in the SW 1/4 of the SW 1/4 of Section 7, and NW 1/4 of the NW 1/4 of Section 18, Township 1 South, Range 12 East, Gila and Salt River Base and Meridian, Pinal County, Arizona, Pioneer Mining District.
2. The type of corner and location monuments used are wood 2"x2"x48" posts and metal tags with location information written thereon.
3. The bearings and distances in degrees and feet between claim corners are as depicted on the above map.

ALB02101V

LODE CLAIM LOCATION MAP

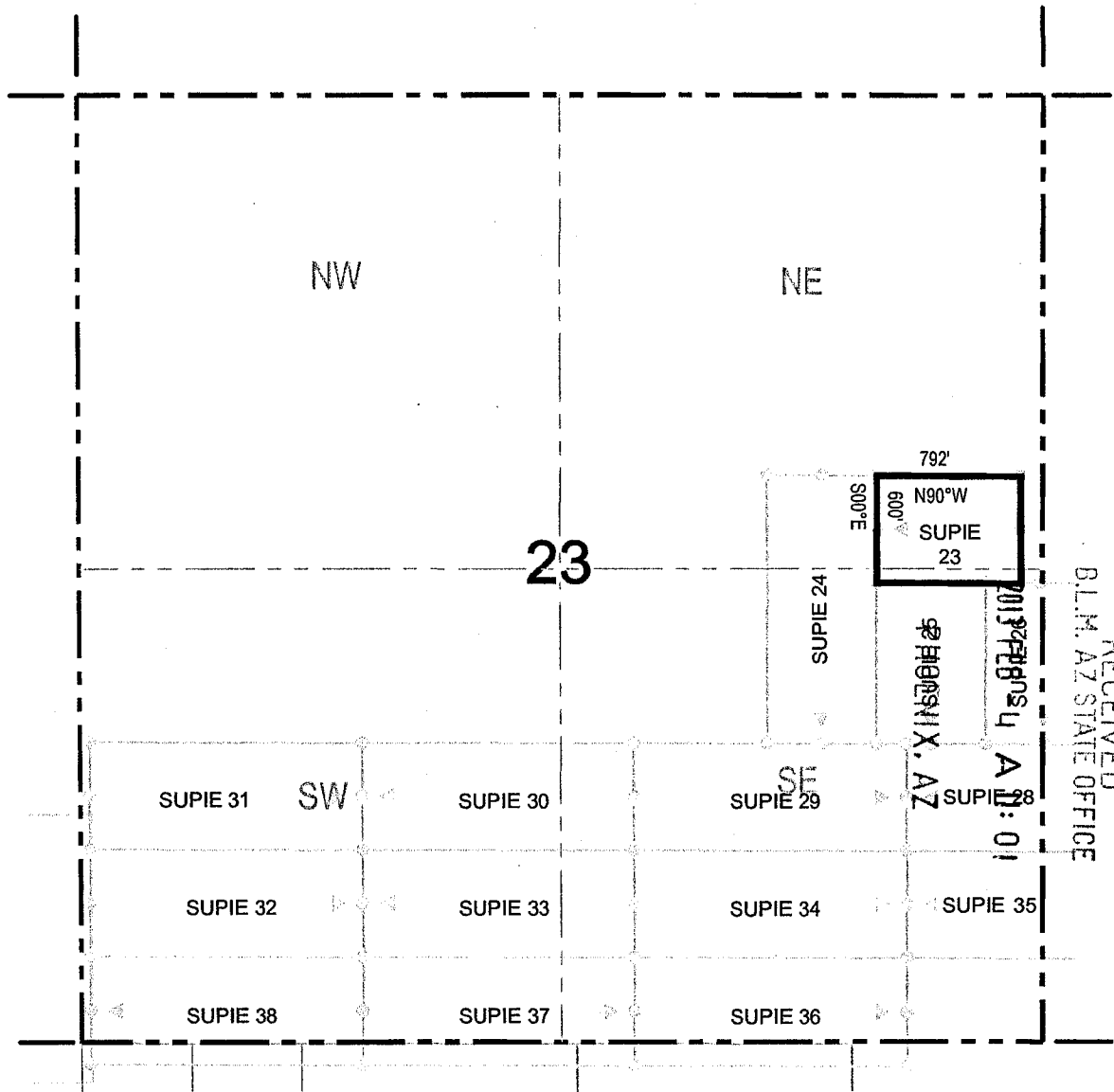


Corner Posts
 Location Monuments
 Scale: 1"=1000'

1. The above map depicts the **HC 598** Lode Claim, which is located in the SE 1/4 of the SE 1/4 of Section 12, and NE 1/4 of the NE 1/4 of Section 13, Township 1 South, Range 11 East, and NW 1/4 of the NW 1/4 of Section 18, and SW 1/4 of the SW 1/4 of Section 7, Township 1 South, Range 12 East, Gila and Salt River Base and Meridian, Pinal County, Arizona, Pioneer Mining District.
2. The type of corner and location monuments used are wood 2"x2"x48" posts and metal tags with location information written thereon.
3. The bearings and distances in degrees and feet between claim corners are as depicted on the above map.

2014020915

LODE CLAIM LOCATION MAP



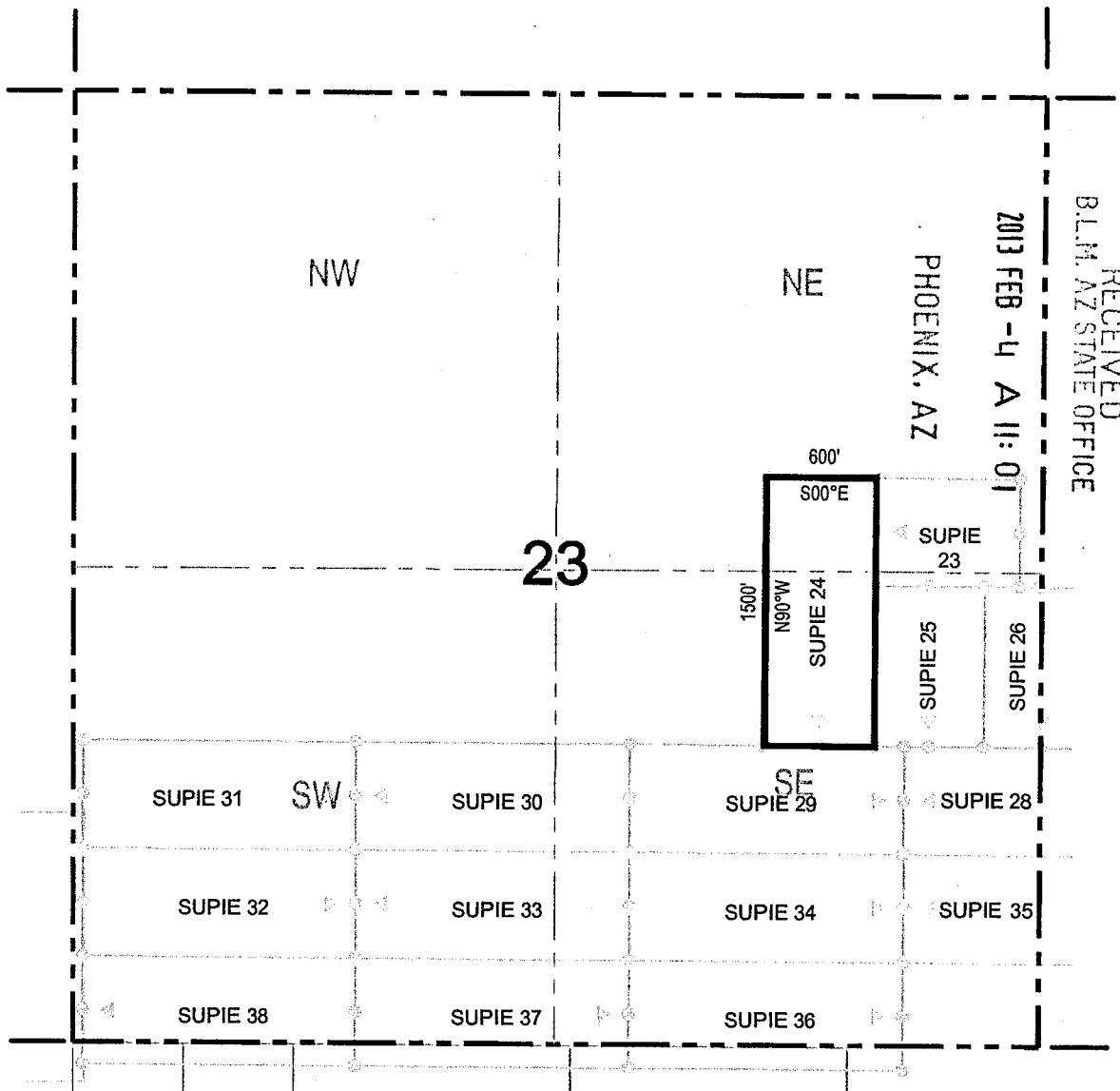
Corner Posts

Location Monuments
 Scale: 1"=1000'

1. The above map depicts the **SUPIE 23** Lode Claim, which is located in the SE 1/4 of the NE 1/4 of Section 23, Township 1 South, Range 12 East, Gila and Salt River Base and Meridian, Pinal County, Arizona, Pioneer Mining District.
2. The type of corner and location monuments used are wood 2"x2"x48" posts and metal tags with location information written thereon.
3. The bearings and distances in degrees and feet between claim corners are as depicted on the above map.

AN0420976

LODE CLAIM LOCATION MAP



RECEIVED
B.L.M. AZ STATE OFFICE

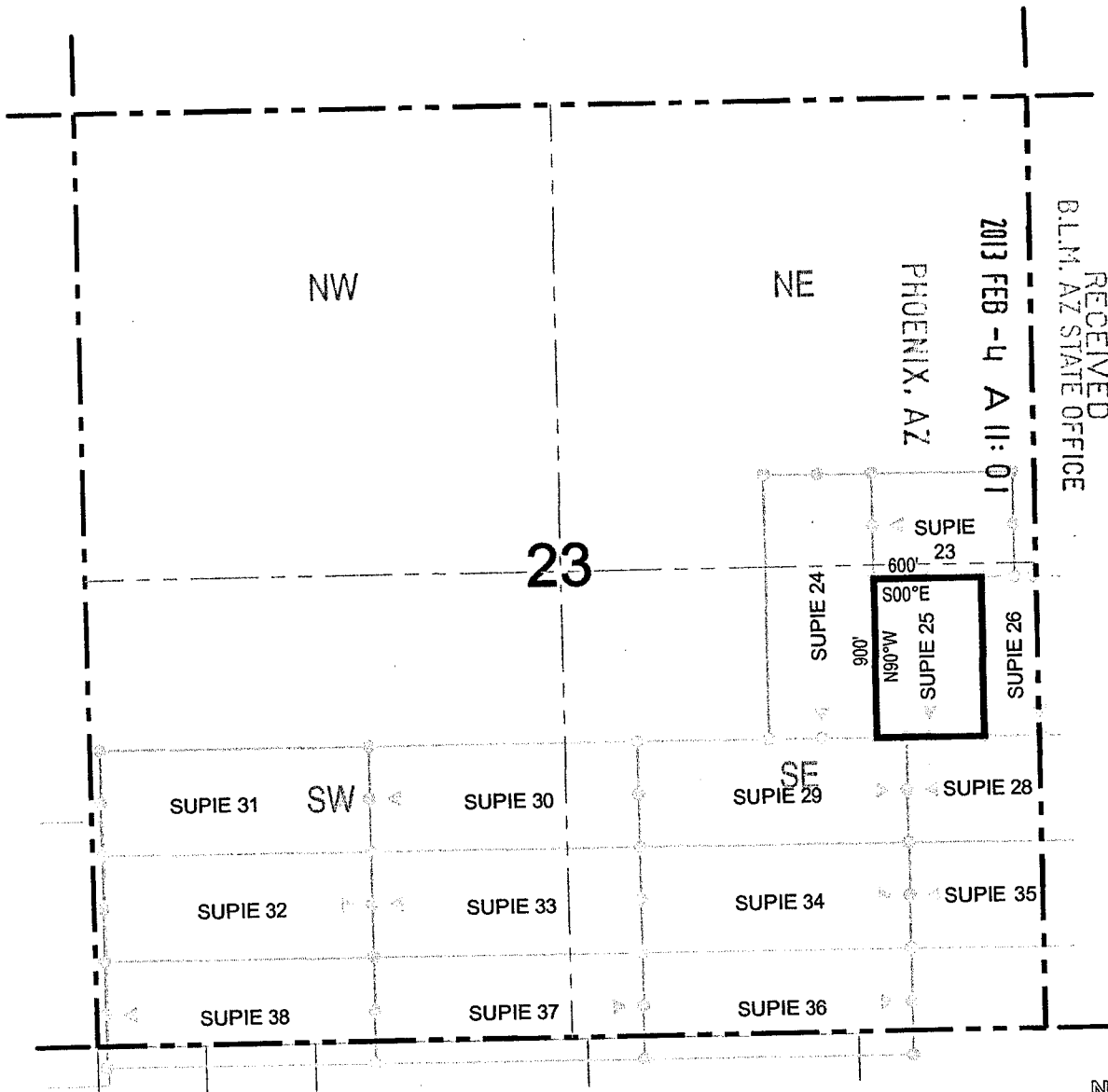
● Corner Posts ▲ Location Monuments Scale: 1"=1000'



1. The above map depicts the **SUPIE 24** Lode Claim, which is located in the NE 1/4 of the SE 1/4 of Section 23, Township 1 South, Range 12 East, Gila and Salt River Base and Meridian, Pinal County, Arizona, Pioneer Mining District.
2. The type of corner and location monuments used are wood 2"x2"x48" posts and metal tags with location information written thereon.
3. The bearings and distances in degrees and feet between claim corners are as depicted on the above map.

A110420977

LODE CLAIM LOCATION MAP

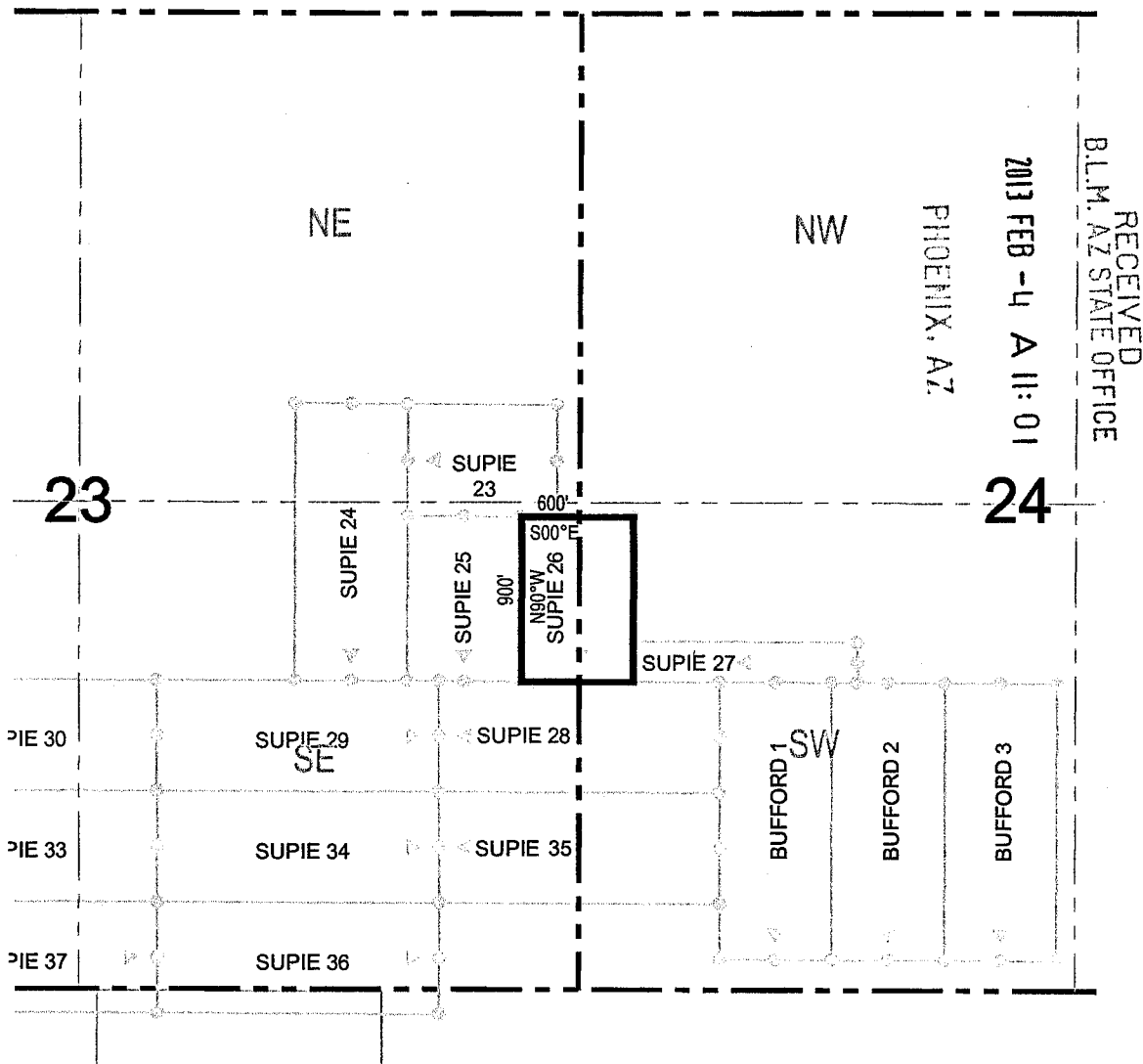


Corner Posts
 Location Monuments
 Scale: 1"=1000'

1. The above map depicts the **SUPIE 25** Lode Claim, which is located in the NE 1/4 of the SE 1/4 of Section 23, Township 1 South, Range 12 East, Gila and Salt River Base and Meridian, Pinal County, Arizona, Pioneer Mining District.
2. The type of corner and location monuments used are wood 2"x2"x48" posts and metal tags with location information written thereon.
3. The bearings and distances in degrees and feet between claim corners are as depicted on the above map.

A100120978

LODE CLAIM LOCATION MAP



1. The above map depicts the **SUPIE 26** Lode Claim, which is located in the NE 1/4 of the SE 1/4 of Section 23, and the NW 1/4 of the SW 1/4 of Section 24, Township 1 South, Range 12 East, Gila and Salt River Base and Meridian, Pinal County, Arizona, Pioneer Mining District.
2. The type of corner and location monuments used are wood 2"x2"x48" posts and metal tags with location information written thereon.
3. The bearings and distances in degrees and feet between claim corners are as depicted on the above map.

A110420979

When recorded return to:
Resolution Copper Compan
P.O. Box 1944
Superior, AZ 85723

LOCATION NOTICE FOR LODE MINING CLAIM

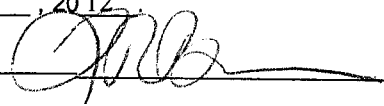
NOTICE IS HEREBY GIVEN that the Supie 27
_____ lode mining claim has been located
by Resolution Copper Company whose current mailing
address is P.O. Box 1944
Superior AZ 85273

RECEIVED
B.L.M. AZ STATE OFFICE
2013 FEB -4 A 11:01
PHOENIX, AZ

The general course of this claim is east / west and it is situated in Pinal
County, Arizona. This claim is 1200 feet in length and 220 feet in width. This claim runs
from the location monument on which this location notice is posted approximately 600 feet in a
westerly direction to the west end line and 600 feet in a easterly direction to the
east end line. This claim is marked by six monuments, one at each corner and one at the center of each
end line of the claim.

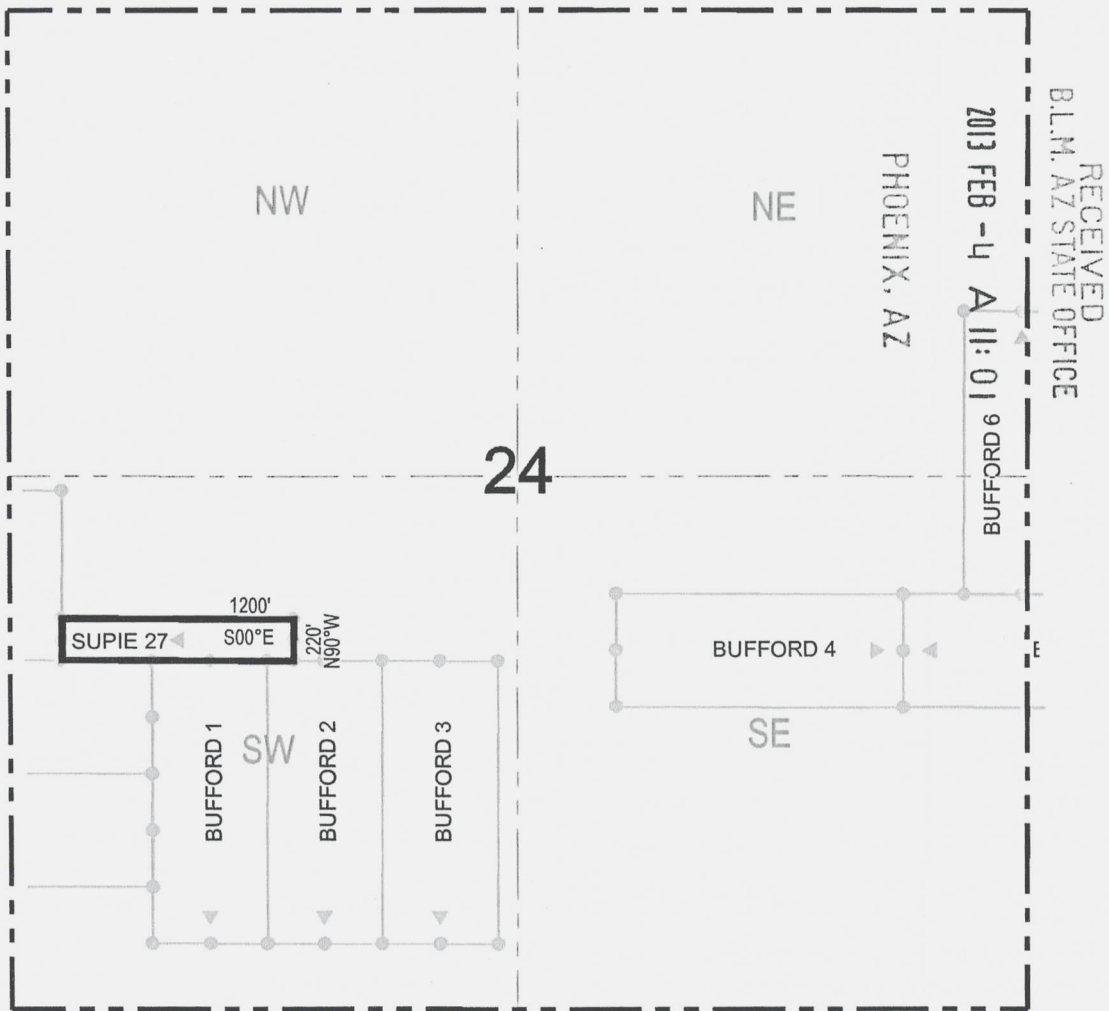
The location monument on which this notice is posted is situated within Section 24, Township 1
South, Range 12 East, Gila Salt River Base and Meridian, Arizona and this claim encompasses portions
of the following quarter section (s), section (s), Township (s) and Range (s) NW 1/4 of the SW 1/4 of Section 24,
Township 1 South, Range 12 East, Gila Salt River Base and Meridian, Pinal County, Arizona, Pioneer Mining District.

The locality of this claim with reference to some natural object or permanent monument and additional information
(if any) concerning its locality are as follows: 7129 feet north and 6759 feet west of the northeast corner of
Section 34, Township 1 South, Range 12 East, to the northeast corner of the claim.

DATED AND POSTED on the ground this 4th day of December, 2012
LOCATOR (s) Resolution Copper Company AGENT: T. Robert Breen / 
P.O. Box 1944
Superior, Arizona 85273

6.067
A110420900

LODE CLAIM LOCATION MAP

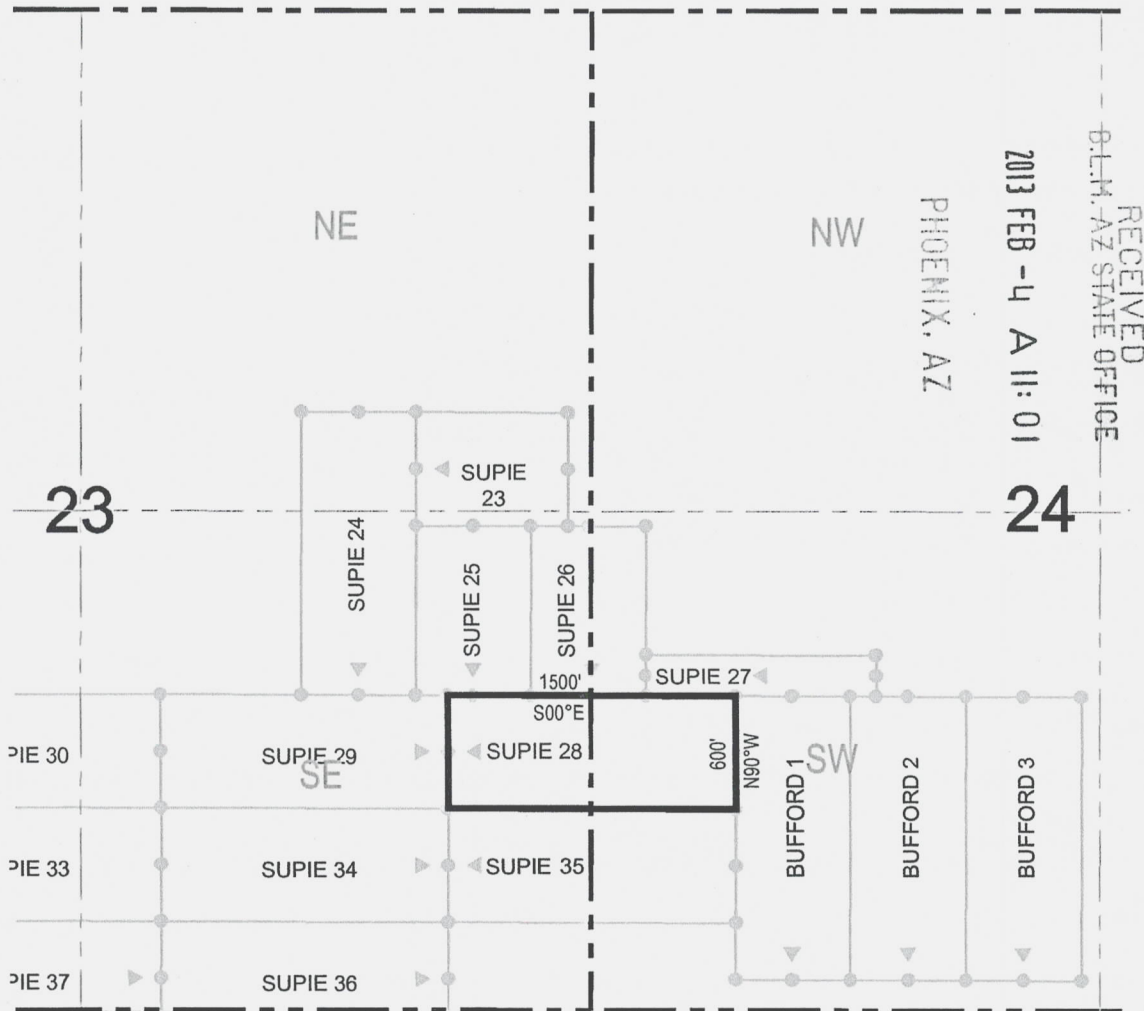


● Corner Posts ▲ Location Monuments Scale: 1"=1000'

1. The above map depicts the **SUPIE 27** Lode Claim, which is located in the NW 1/4 of the SW 1/4 of Section 24, Township 1 South, Range 12 East, Gila and Salt River Base and Meridian, Pinal County, Arizona, Pioneer Mining District.
2. The type of corner and location monuments used are wood 2"x2"x48" posts and metal tags with location information written thereon.
3. The bearings and distances in degrees and feet between claim corners are as depicted on the above map.

AHC420980

LODE CLAIM LOCATION MAP



● Corner Posts ▲ Location Monuments Scale: 1"=1000'

1. The above map depicts the **SUPIE 28** Lode Claim, which is located in the NE 1/4 of the SE 1/4 of Section 23, and the NW 1/4 of the SW 1/4 of Section 24, Township 1 South, Range 12 East, Gila and Salt River Base and Meridian, Pinal County, Arizona, Pioneer Mining District.
2. The type of corner and location monuments used are wood 2"x2"x48" posts and metal tags with location information written thereon.
3. The bearings and distances in degrees and feet between claim corners are as depicted on the above map.

AHC420981

LODE CLAIM LOCATION MAP

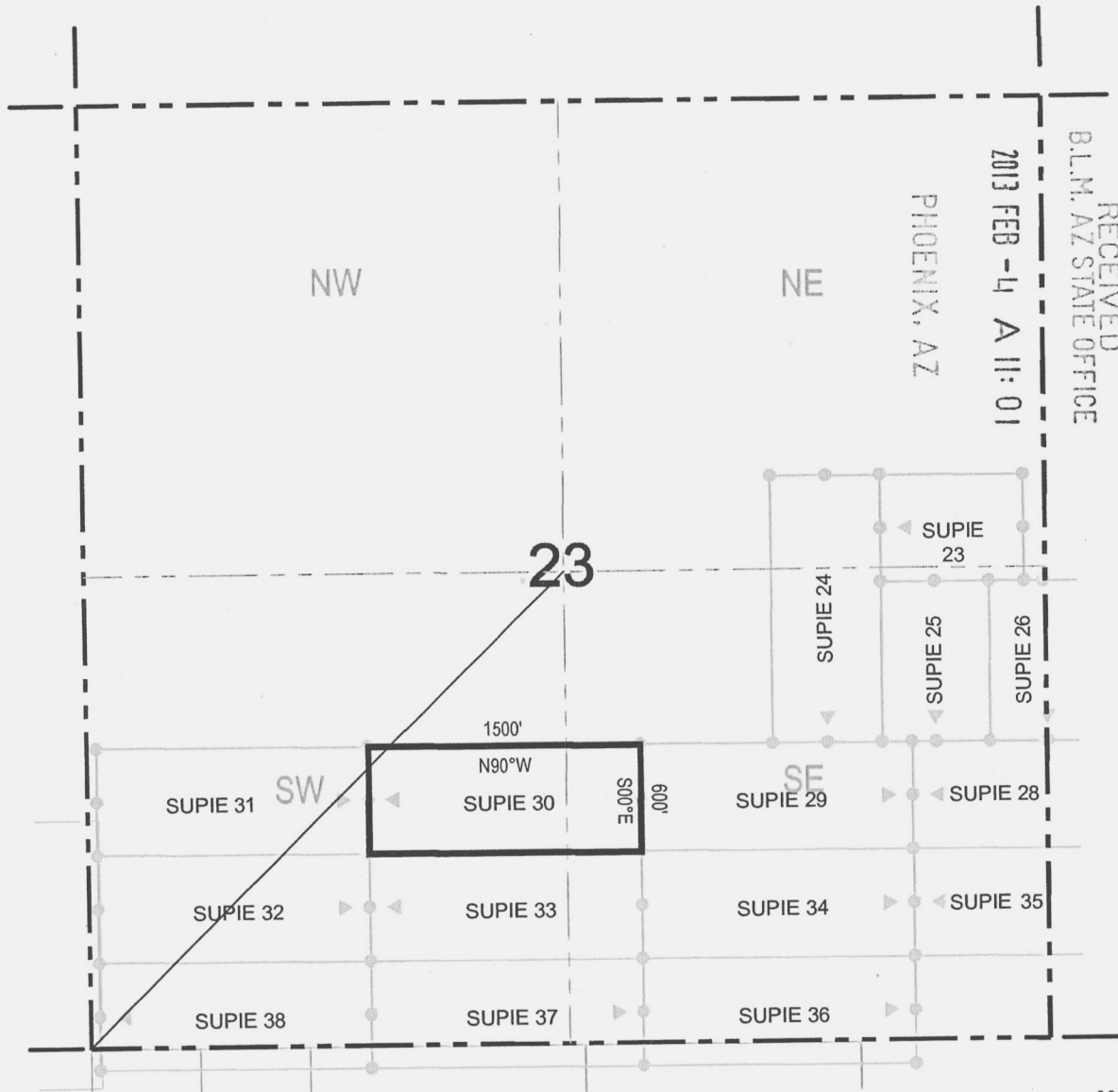


● Corner Posts ▲ Location Monuments Scale: 1"=1000'

1. The above map depicts the **SUPIE 29** Lode Claim, which is located in the NE 1/4 of the SE 1/4 of Section 23, Township 1 South, Range 12 East, Gila and Salt River Base and Meridian, Pinal County, Arizona, Pioneer Mining District.
2. The type of corner and location monuments used are wood 2"x2"x48" posts and metal tags with location information written thereon.
3. The bearings and distances in degrees and feet between claim corners are as depicted on the above map.

ANCL 20982

LODE CLAIM LOCATION MAP

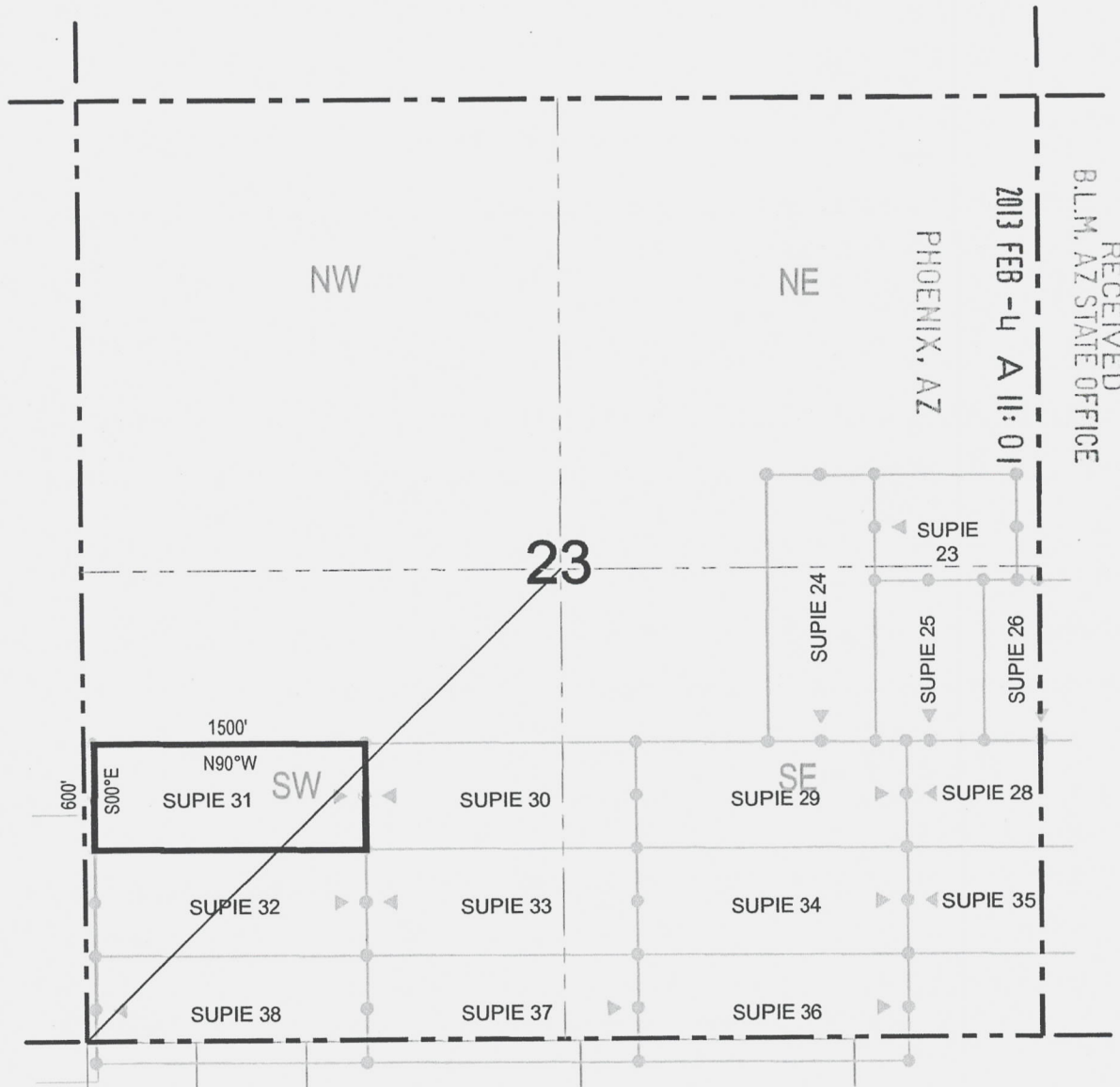


● Corner Posts ▲ Location Monuments Scale: 1"=1000'

1. The above map depicts the **SUPIE 30** Lode Claim, which is located in the NE 1/4 of the SW 1/4, and SW 1/4 of the SE 1/4 of Section 23, Township 1 South, Range 12 East, Gila and Salt River Base and Meridian, Pinal County, Arizona, Pioneer Mining District.
2. The type of corner and location monuments used are wood 2"x2"x48" posts and metal tags with location information written thereon.
3. The bearings and distances in degrees and feet between claim corners are as depicted on the above map.

ANICH 20983

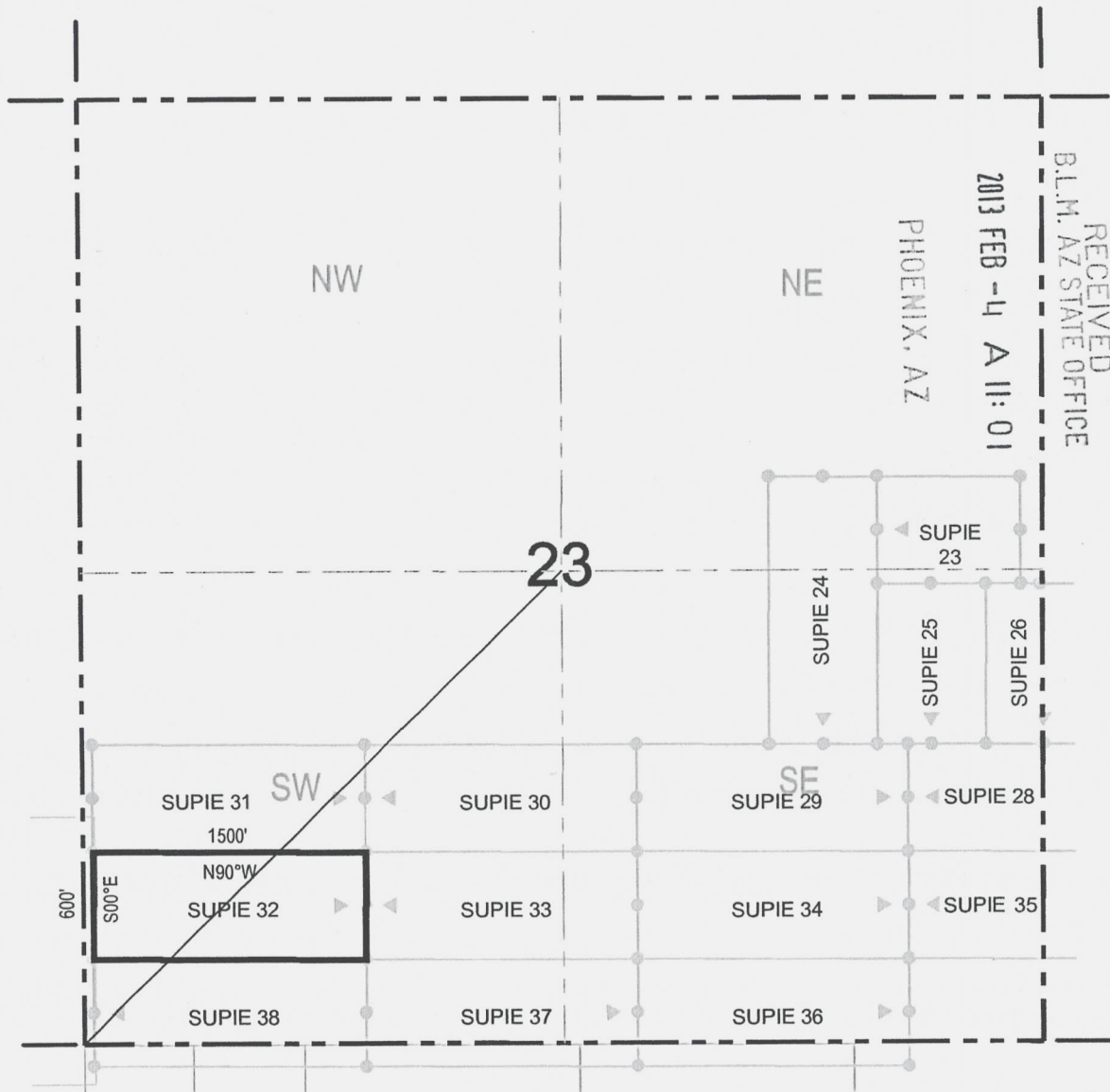
LODE CLAIM LOCATION MAP



A110420984

1. The above map depicts the **SUPIE 31** Lode Claim, which is located in the NE 1/4, NW 1/4, SW 1/4 and SE 1/4 of the SW 1/4 of Section 23, Township 1 South, Range 12 East, Gila and Salt River Base and Meridian, Pinal County, Arizona, Pioneer Mining District.
2. The type of corner and location monuments used are wood 2"x2"x48" posts and metal tags with location information written thereon.
3. The bearings and distances in degrees and feet between claim corners are as depicted on the above map.

LODE CLAIM LOCATION MAP

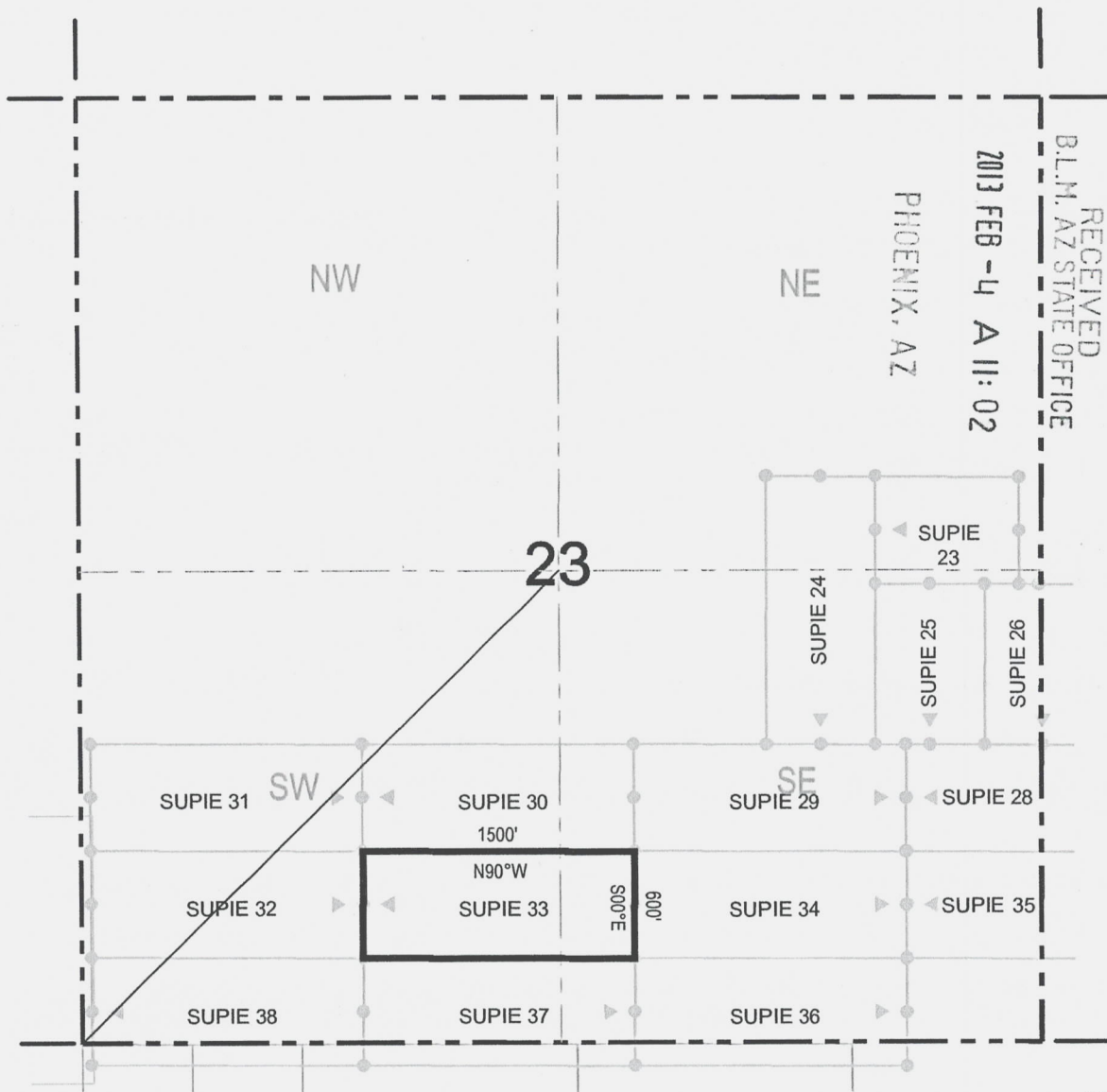


● Corner Posts ▲ Location Monuments Scale: 1"=1000'

1. The above map depicts the **SUPIE 32** Lode Claim, which is located in the SE 1/4 and SW 1/4 of the SW 1/4 of Section 23, Township 1 South, Range 12 East, Gila and Salt River Base and Meridian, Pinal County, Arizona, Pioneer Mining District.
2. The type of corner and location monuments used are wood 2"x2"x48" posts and metal tags with location information written thereon.
3. The bearings and distances in degrees and feet between claim corners are as depicted on the above map.

A110120905

LODE CLAIM LOCATION MAP

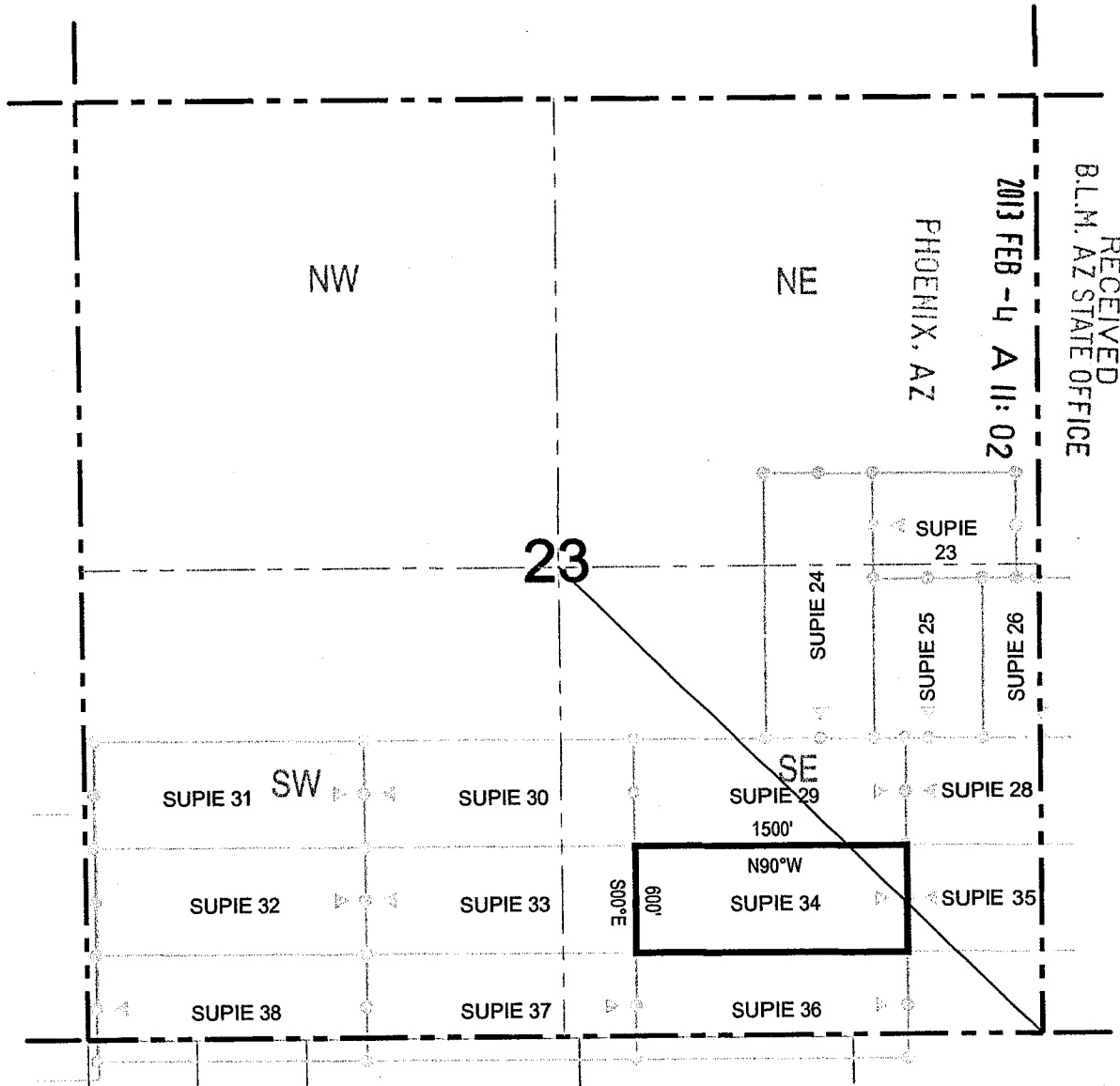


● Corner Posts ▲ Location Monuments Scale: 1"=1000'

1. The above map depicts the **SUPIE 33** Lode Claim, which is located in the SE 1/4 of the SW 1/4, and SW 1/4 of the SE 1/4 of Section 23, Township 1 South, Range 12 East, Gila and Salt River Base and Meridian, Pinal County, Arizona, Pioneer Mining District.
2. The type of corner and location monuments used are wood 2"x2"x48" posts and metal tags with location information written thereon.
3. The bearings and distances in degrees and feet between claim corners are as depicted on the above map.

ANCH 20986

LODE CLAIM LOCATION MAP



RECEIVED
B.L.M. AZ STATE OFFICE

2013 FEB -4 A 11: 02

PHOENIX, AZ

23

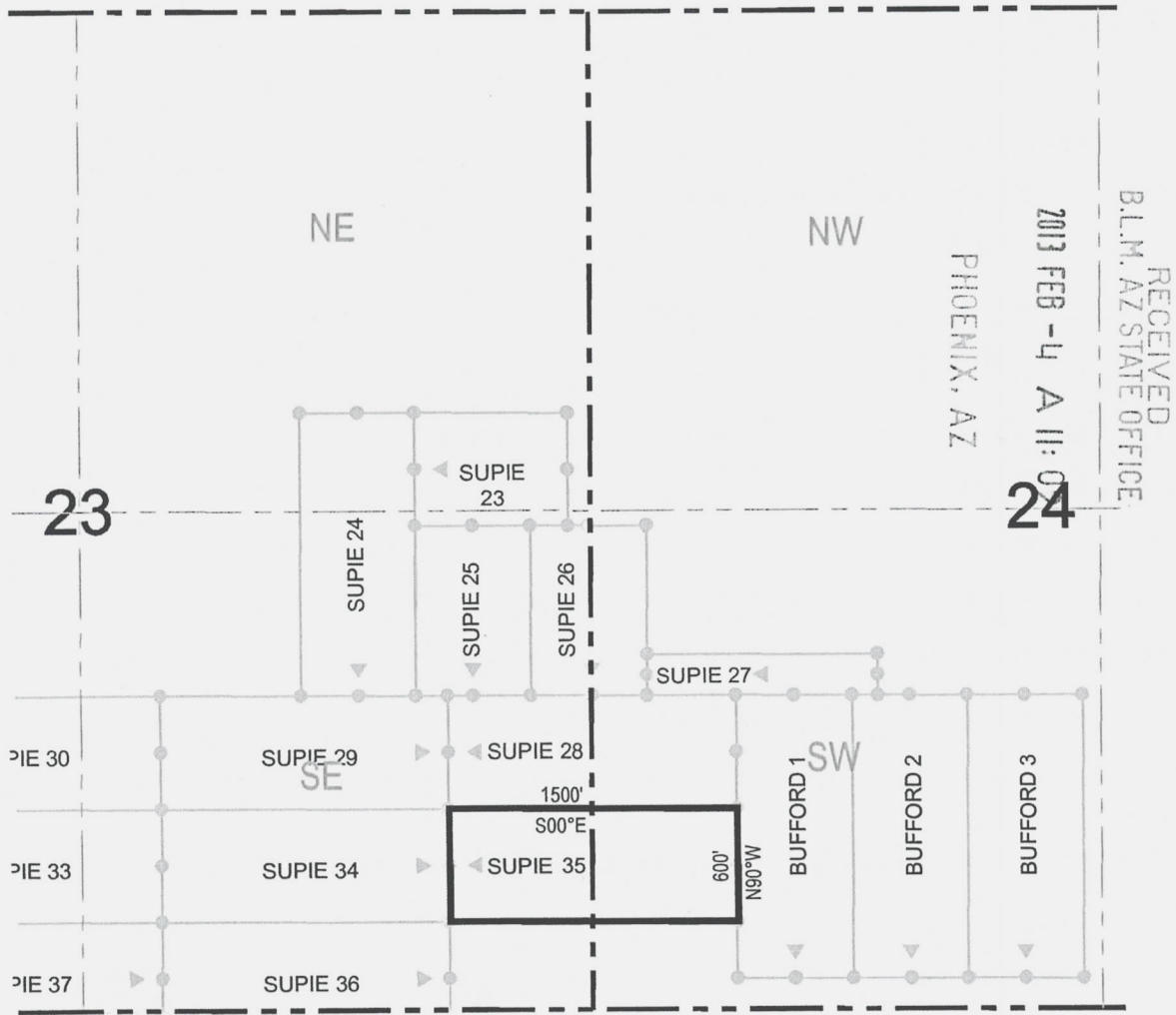
Corner Posts
 Location Monuments
 Scale: 1"=1000'



1. The above map depicts the **SUPIE 34** Lode Claim, which is located in the SE 1/4 and SW 1/4 of the SE 1/4 of Section 23, Township 1 South, Range 12 East, Gila and Salt River Base and Meridian, Pinal County, Arizona, Pioneer Mining District.
2. The type of corner and location monuments used are wood 2"x2"x48" posts and metal tags with location information written thereon.
3. The bearings and distances in degrees and feet between claim corners are as depicted on the above map.

ARCH 20 2013

LODE CLAIM LOCATION MAP



● Corner Posts ▲ Location Monuments Scale: 1"=1000'



1. The above map depicts the **SUPIE 35** Lode Claim, which is located in the SE 1/4 of the SE 1/4 of Section 23, and the SW 1/4 of the SW 1/4 of Section 24, Township 1 South, Range 12 East, Gila and Salt River Base and Meridian, Pinal County, Arizona, Pioneer Mining District.
2. The type of corner and location monuments used are wood 2"x2"x48" posts and metal tags with location information written thereon.
3. The bearings and distances in degrees and feet between claim corners are as depicted on the above map.

A11C420988

LODE CLAIM LOCATION MAP



● Corner Posts ▲ Location Monuments Scale: 1"=1000'

1. The above map depicts the **SUPIE 36** Lode Claim, which is located in the SE 1/4 and SW 1/4 of the SE 1/4 of Section 23, and NW 1/4 and NE 1/4 of the NE 1/4 of Section 26, Township 1 South, Range 12 East, Gila and Salt River Base and Meridian, Pinal County, Arizona, Pioneer Mining District.
2. The type of corner and location monuments used are wood 2"x2"x48" posts and metal tags with location information written thereon.
3. The bearings and distances in degrees and feet between claim corners are as depicted on the above map.

ANCH 20989

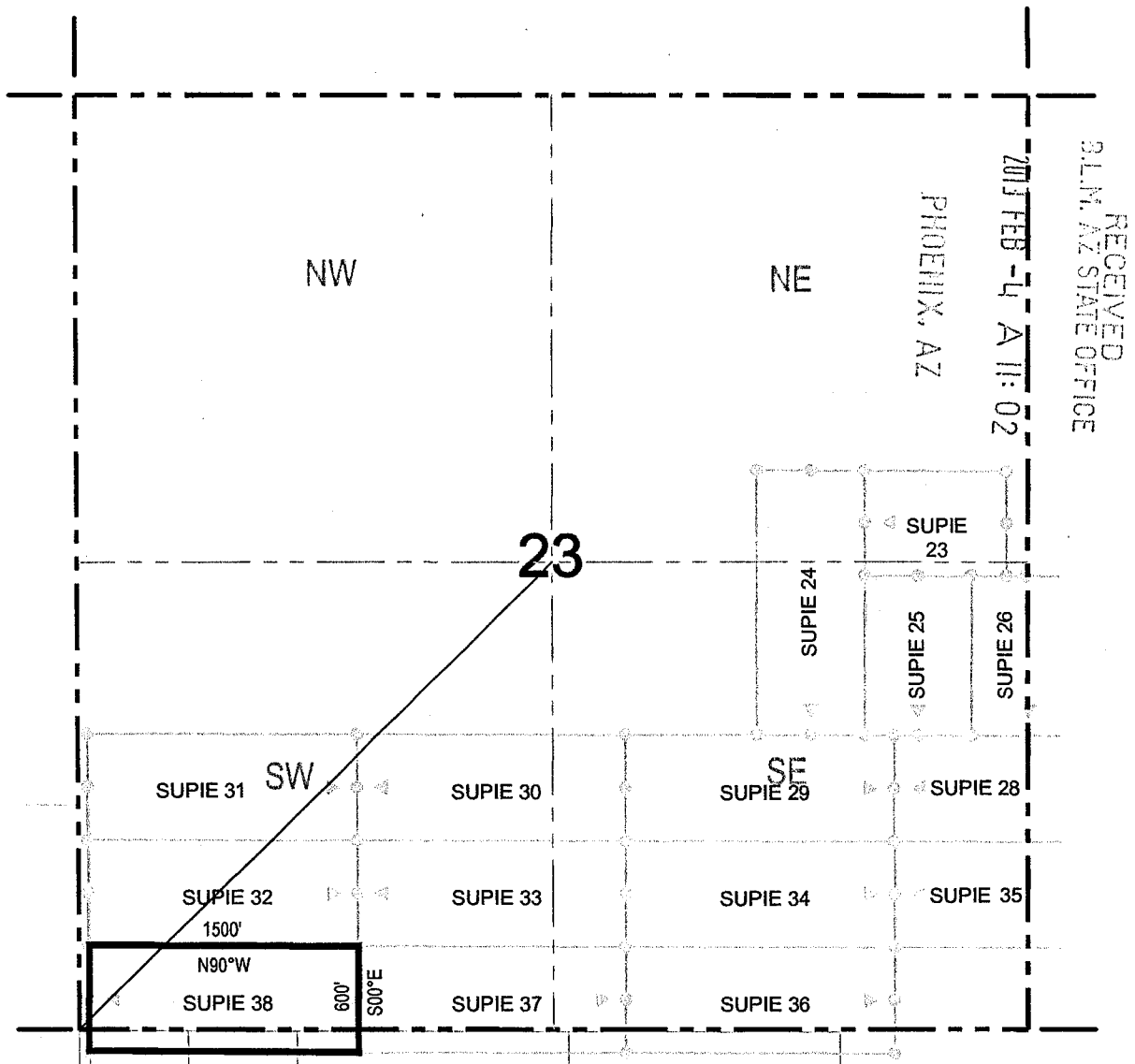
LODE CLAIM LOCATION MAP



1. The above map depicts the **SUPIE 37** Lode Claim, which is located in the SW 1/4 of the SE 1/4 and SE 1/4 of the SW 1/4 of Section 23, and NE 1/4 of the NW 1/4 and NW 1/4 of the NE 1/4 of Section 26, Township 1 South, Range 12 East, Gila and Salt River Base and Meridian, Pinal County, Arizona, Pioneer Mining District.
2. The type of corner and location monuments used are wood 2"x2"x48" posts and metal tags with location information written thereon.
3. The bearings and distances in degrees and feet between claim corners are as depicted on the above map.

A110420990

LODE CLAIM LOCATION MAP



● Corner Posts ▲ Location Monuments Scale: 1"=1000'

1. The above map depicts the **SUPIE 38** Lode Claim, which is located in the SW 1/4 and SE 1/4 of the SW 1/4 of Section 23, and NW 1/4 and NE 1/4 of the NW 1/4 of Section 26, Township 1 South, Range 12 East, Gila and Salt River Base and Meridian, Pinal County, Arizona, Pioneer Mining District.
2. The type of corner and location monuments used are wood 2"x2"x48" posts and metal tags with location information written thereon.
3. The bearings and distances in degrees and feet between claim corners are as depicted on the above map.

APR 20 9 11

LODE CLAIM LOCATION MAP



● Corner Posts ▲ Location Monuments Scale: 1"=1000'

1. The above map depicts the **BUFFORD 1** Lode Claim, which is located in the SW 1/4 and NW 1/4 of the SW 1/4 of Section 24, Township 1 South, Range 12 East, Gila and Salt River Base and Meridian, Pinal County, Arizona, Pioneer Mining District.
2. The type of corner and location monuments used are wood 2"x2"x48" posts and metal tags with location information written thereon.
3. The bearings and distances in degrees and feet between claim corners are as depicted on the above map.

ANCI 20992

LODE CLAIM LOCATION MAP



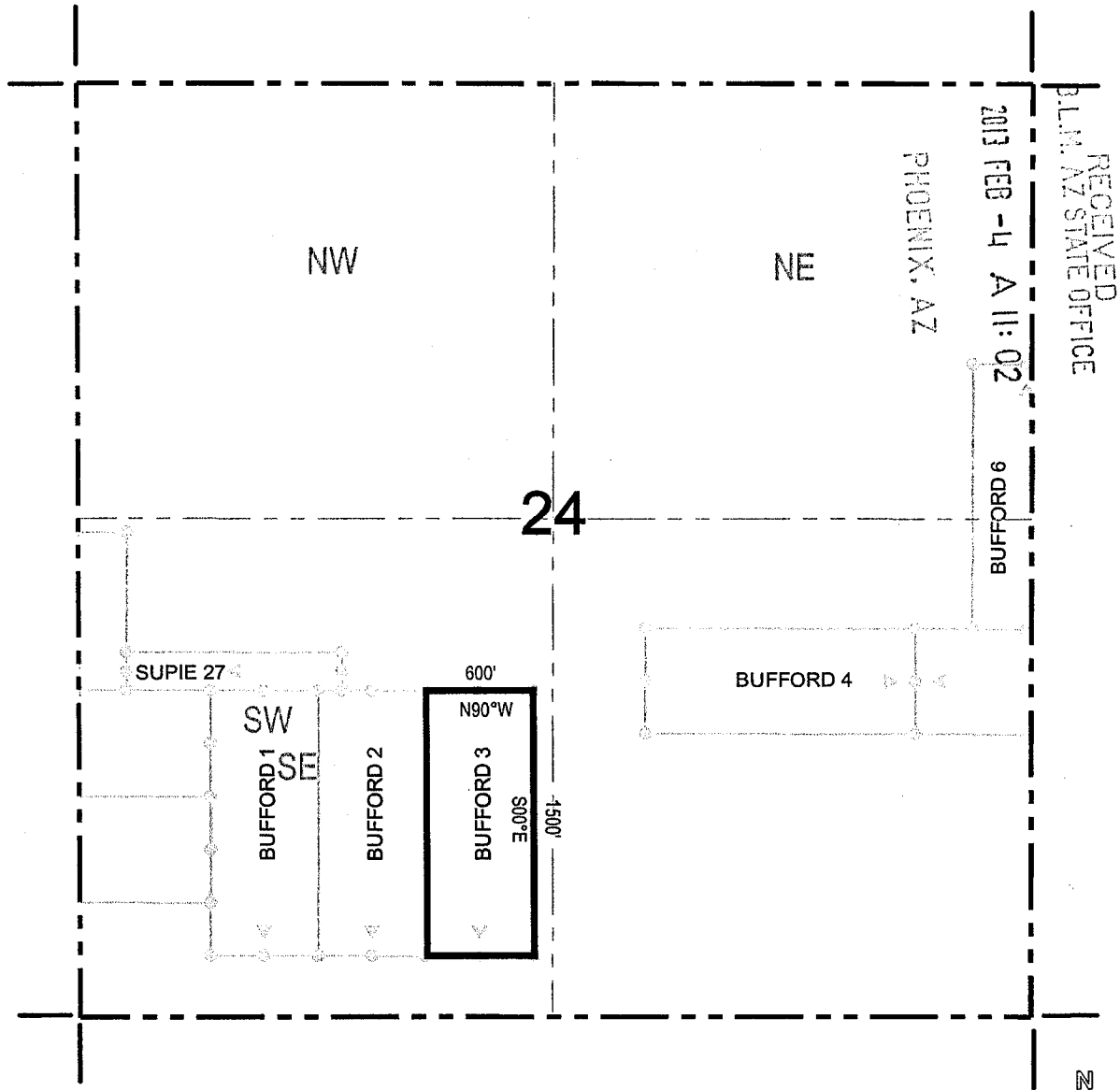
RECEIVED
B.L.M. AZ STATE OFFICE

A110420993

- Corner Posts ▲ Location Monuments Scale: 1"=1000'
1. The above map depicts the **BUFFORD 2** Lode Claim, which is located in the SE 1/4 and NE 1/4 of the SW 1/4 of Section 24, Township 1 South, Range 12 East, Gila and Salt River Base and Meridian, Pinal County, Arizona, Pioneer Mining District.
 2. The type of corner and location monuments used are wood 2"x2"x48" posts and metal tags with location information written thereon.
 3. The bearings and distances in degrees and feet between claim corners are as depicted on the above map.



LODE CLAIM LOCATION MAP



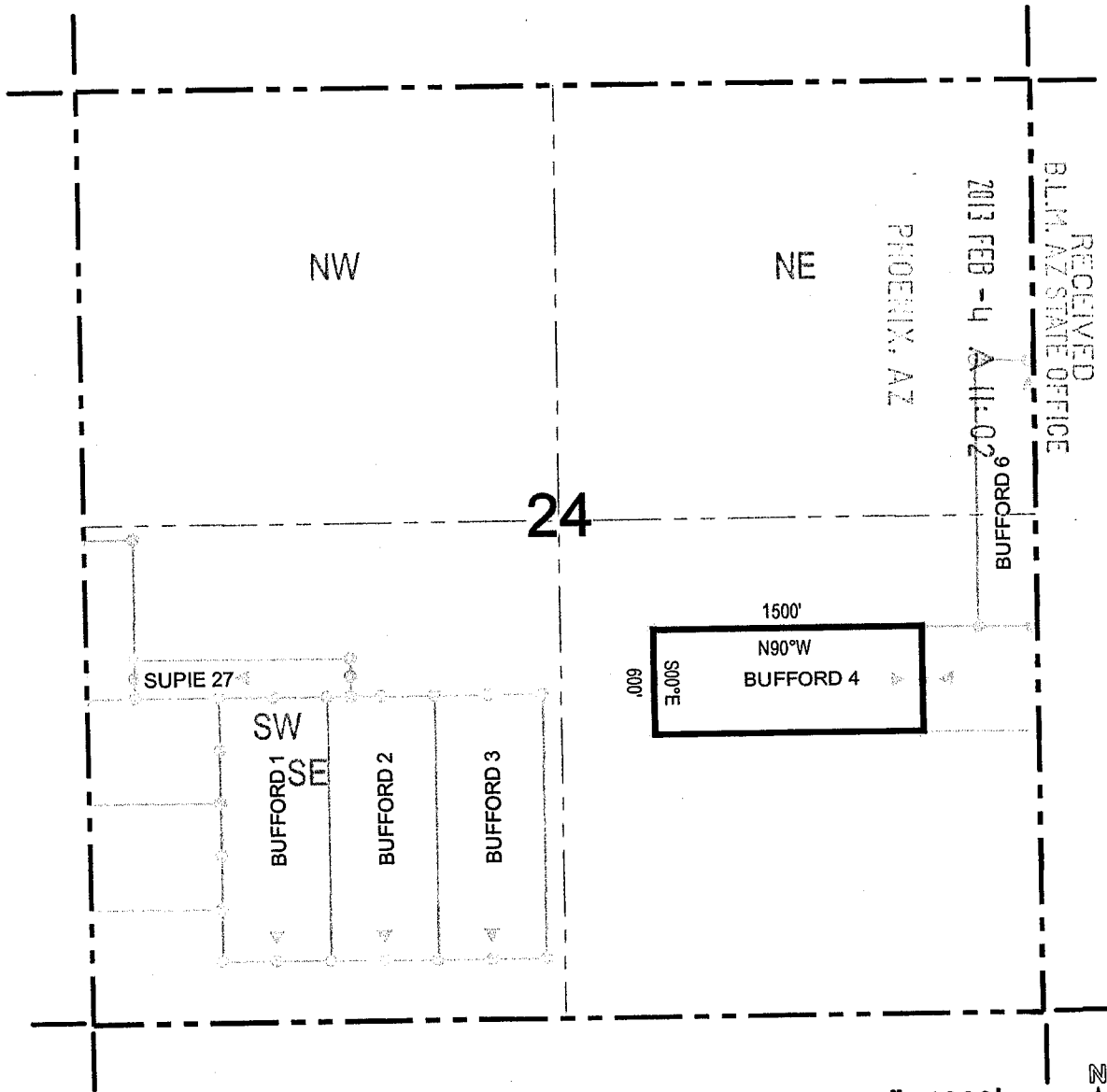
•
Corner Posts

▲
Location Monuments
 Scale: 1"=1000'

1. The above map depicts the **BUFFORD 3** Lode Claim, which is located in the SE 1/4 and NE 1/4 of the SW 1/4 of Section 24, Township 1 South, Range 12 East, Gila and Salt River Base and Meridian, Pinal County, Arizona, Pioneer Mining District.
2. The type of corner and location monuments used are wood 2"x2"x48" posts and metal tags with location information written thereon.
3. The bearings and distances in degrees and feet between claim corners are as depicted on the above map.

A100420994

LODE CLAIM LOCATION MAP

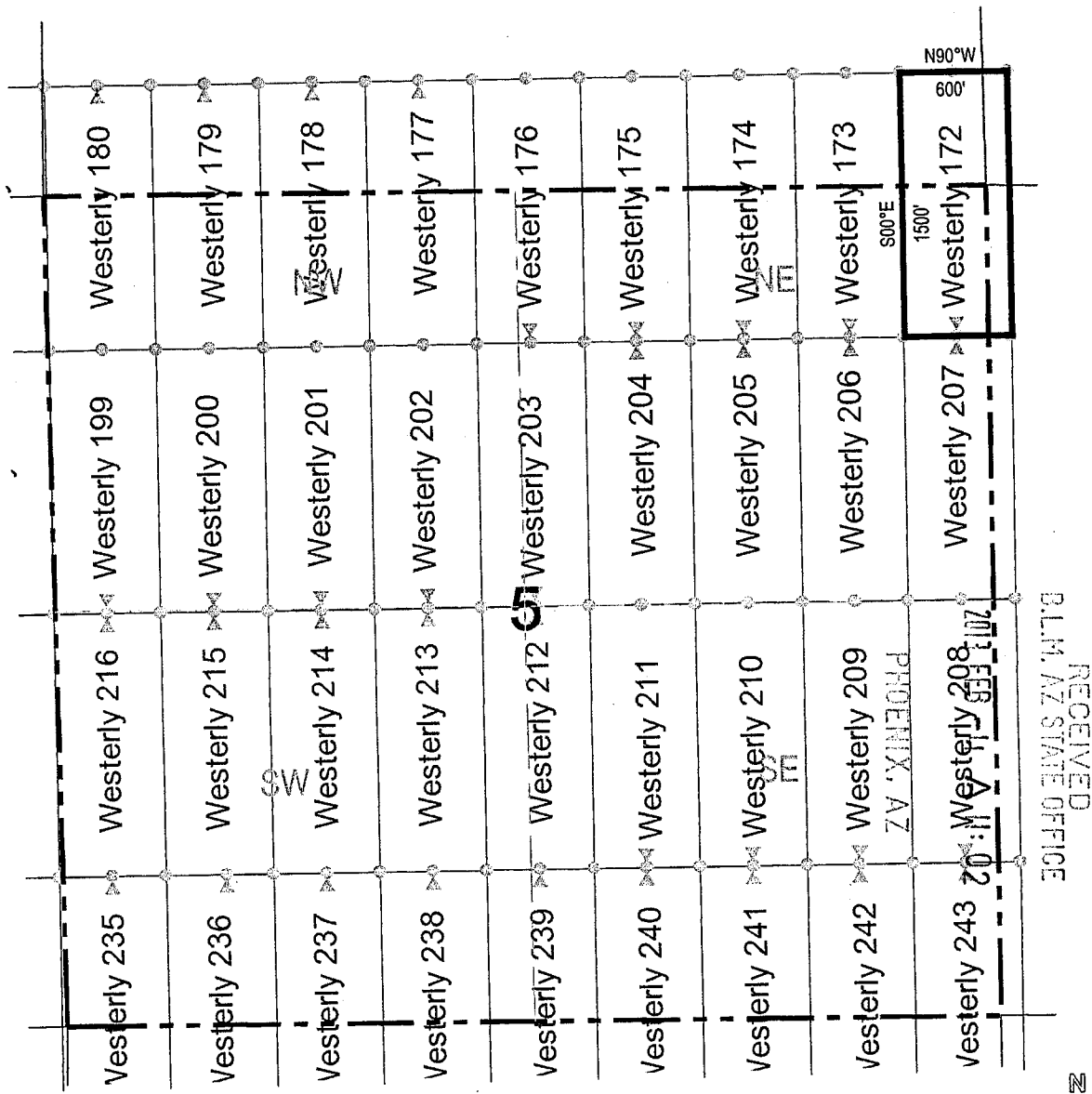


Corner Posts
 Location Monuments
 Scale: 1"=1000'

1. The above map depicts the **BUFFORD 4** Lode Claim, which is located in the NE 1/4 and NW 1/4 of the SE 1/4 of Section 24, Township 1 South, Range 12 East, Gila and Salt River Base and Meridian, Pinal County, Arizona, Pioneer Mining District.
2. The type of corner and location monuments used are wood 2"x2"x48" posts and metal tags with location information written thereon.
3. The bearings and distances in degrees and feet between claim corners are as depicted on the above map.

A110120995

LODE CLAIM LOCATION MAP



Corner Posts
 Location Monuments
 Scale: 1" = 1000'

1. The above map depicts the **WESTERLY 172** Lode Claim, which is located in the NE 1/4 of the NE 1/4 of Section 5 and NW 1/4 of the NW 1/4 of Section 4, Township 3 South, Range 11 East, and SW 1/4 of the SW 1/4 of Section 33 and SE 1/4 of the SE 1/4 of Section 32, Township 2 South, Range 11 East, Gila and Salt River Base and Meridian, Pinal County, Arizona, Mineral Hill Mining District.
2. The type of corner and location monuments used are wood 2"x2"x48" posts and metal tags with location information written thereon.
3. The bearings and distances in degrees and feet between claim corners are as depicted on the above map.

AN0120996

When recorded return to:
Integrity Land & Cattle LLC
P.O. Box 1944
Superior, AZ 85723

"CORRECTION"

CORRECTED COPY OF LOCATION NOTICE FOR LODE CLAIM

NOTICE IS HEREBY GIVEN that the WESTERLY 173
AMC420997 lode mining claim has been located
by Integrity Land & Cattle LLC whose current mailing
address is P.O. Box 1944
Superior, AZ 85273


RECEIVED
BLM AZ STATE OFFICE
2013 AUG 30 A 11:14
PHOENIX, ARIZONA

The general course of this claim is north / south and it is situated in Pinal
County, Arizona. This claim is 1500 feet in length and 600 feet in width. This claim runs
from the location monument on which this location notice is posted approximately 1490 feet in a
northerly direction to the north end line and 10 feet in a southerly direction to the
south end line. This claim is marked by six monuments, one at each corner and one at the center of each
end line of the claim.

The location monument on which this notice is posted is situated within Section 5, Township 3
South, Range 11 East, Gila Salt River Base and Meridian, Arizona and this claim encompasses portions
of the following quarter section (s), section (s), Township (s) and Range (s) NE 1/4 of the NE 1/4 of Section 5,
Township 3 South, Range 11 East, and SE 1/4 of the SE 1/4 of Section 32, Township 2 South, Range 11 East, Gila Salt
River Base and Meridian, Arizona, Mineral Hill Mining District.

The locality of this claim with reference to some natural object or permanent monument and additional information
(if any) concerning its locality are as follows: 475 feet west and 646 feet north of the northeast corner of Section
5, Township 3 South, Range 11 East, to the northeast corner of the claim.

DATED AND POSTED on the ground this 17th day of December, 2012

LOCATOR (s) Integrity Land & Cattle LLC AGENT: T. Robert Breen / 
P.O. Box 1944
Superior, AZ 85273

AMC 420997

When recorded return to:
Integrity Land & Cattle LLC
P.O. Box 1944
Superior, AZ 85723

LOCATION NOTICE FOR LODE MINING CLAIM

NOTICE IS HEREBY GIVEN that the WESTERLY 173
_____ lode mining claim has been located
by Integrity Land & Cattle LLC whose current mailing
address is P.O. Box 1944

Superior, AZ 85723

RECEIVED
B.L.M. AZ STATE OFFICE
2013 FEB -11 A 11:02
PHOENIX, AZ

The general course of this claim is north / south and it is situated in Pinal
County, Arizona. This claim is 1500 feet in length and 600 feet in width. This claim runs
from the location monument on which this location notice is posted approximately 1490 feet in a
northerly direction to the north end line and 10 feet in a southerly direction to the
south end line. This claim is marked by six monuments, one at each corner and one at the center of each
end line of the claim.

The location monument on which this notice is posted is situated within Section 5, Township 3
South, Range 11 East, Gila Salt River Base and Meridian, Arizona and this claim encompasses portions
of the following quarter section (s), section (s), Township (s) and Range (s) NE 1/4 of the NE 1/4 of Section 5,
Township 3 South, Range 11 East, and SE 1/4 of the SE 1/4 of Section 32, Township 2 South, Range 11 East, Gila Salt
River Base and Meridian, Arizona, Mineral Hill Mining District.

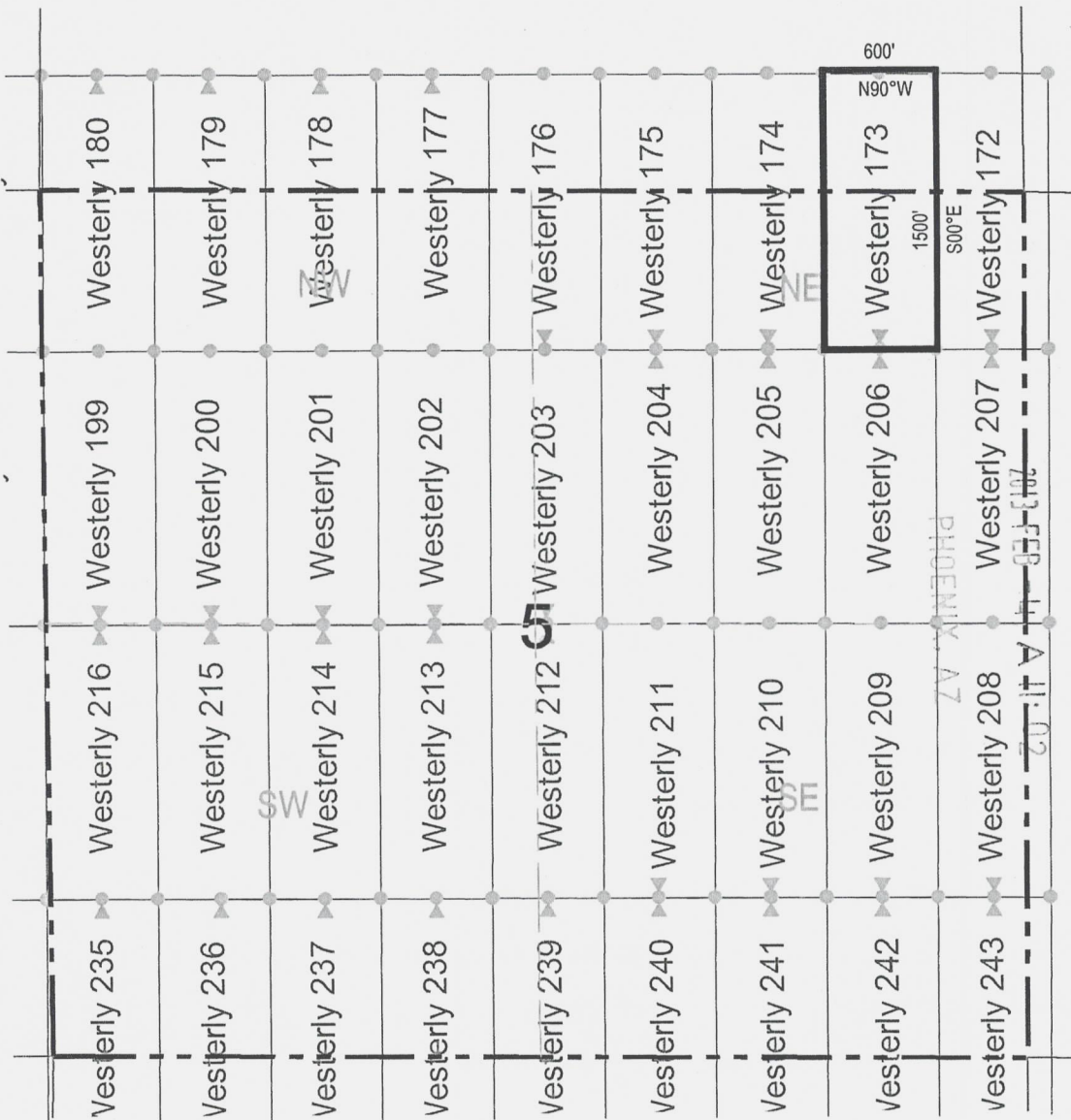
The locality of this claim with reference to some natural object or permanent monument and additional information
(if any) concerning its locality are as follows: 475 feet west and 646 feet north of the northeast corner of Section
5, Township 3 South, Range 11 East, to the northeast corner of the claim.

DATED AND POSTED on the ground this 17th day of DEC 2012

LOCATOR (s) Integrity Land & Cattle LLC AGENT: T. Robert Breen / _____
P.O. Box 1944
Superior, AZ 85723

ANICH 20997

LODE CLAIM LOCATION MAP



● Corner Posts ▲ Location Monuments Scale: 1"=1000'

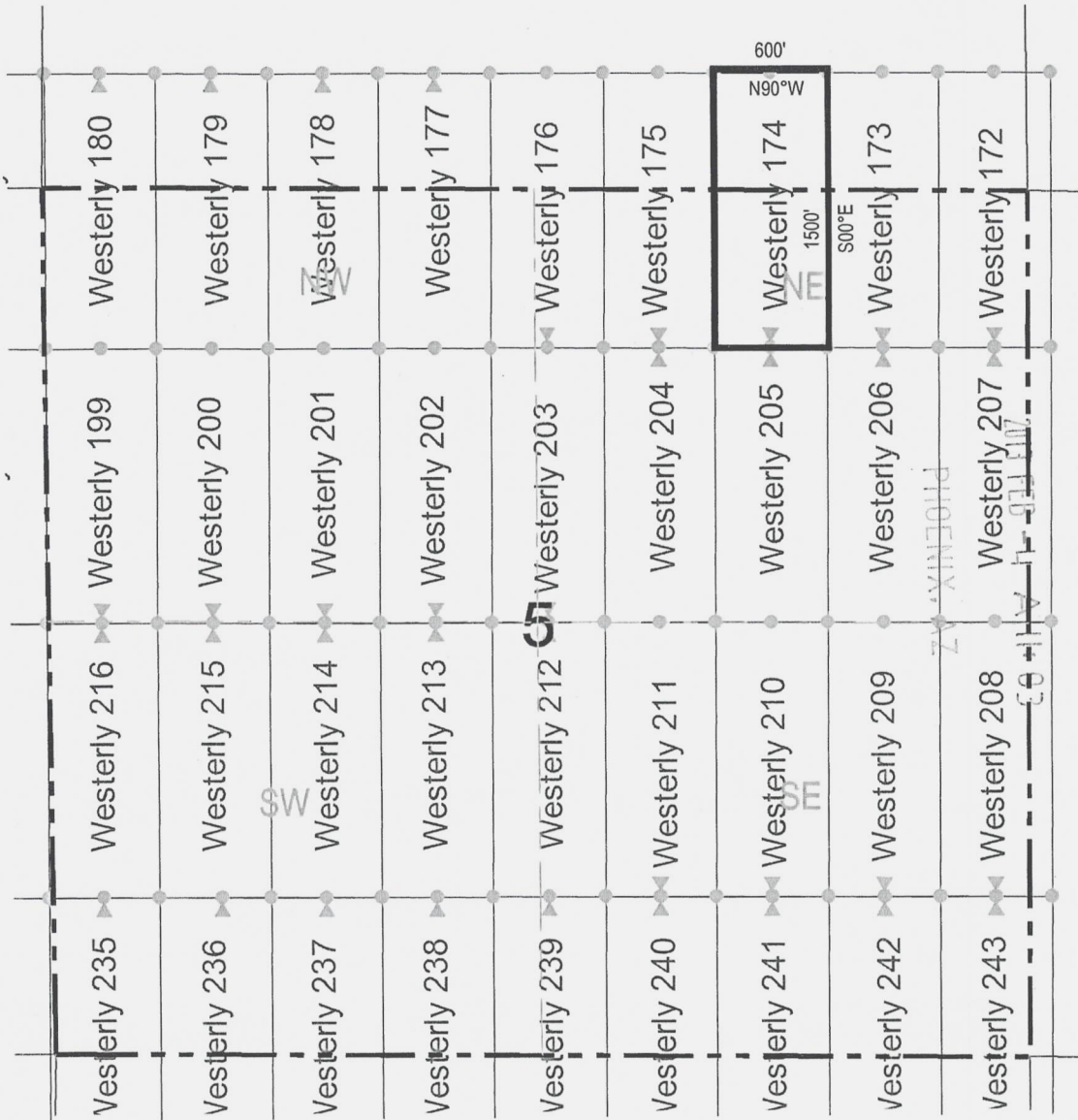
1. The above map depicts the **WESTERLY 173** Lode Claim, which is located in the NE 1/4 of the NE 1/4 of Section 5, Township 3 South, Range 11 East, and SE 1/4 of the SE 1/4 of Section 32, Township 2 South, Range 11 East, Gila and Salt River Base and Meridian, Pinal County, Arizona, Mineral Hill Mining District.
2. The type of corner and location monuments used are wood 2"x2"x48" posts and metal tags with location information written thereon.
3. The bearings and distances in degrees and feet between claim corners are as depicted on the above map.

RECEIVED
B.L.M. AZ STATE OFFICE



ANCH 20997

LODE CLAIM LOCATION MAP



RECEIVED
B.L.M. AZ STATE OFFICE

● Corner Posts ▲ Location Monuments Scale: 1"=1000'

1. The above map depicts the **WESTERLY 174** Lode Claim, which is located in the NW 1/4 and NE 1/4 of the NE 1/4 of Section 5, Township 3 South, Range 11 East, and SE 1/4 and SW 1/4 of the SE 1/4 of Section 32, Township 2 South, Range 11 East, Gila and Salt River Base and Meridian, Pinal County, Arizona, Mineral Hill Mining District.
2. The type of corner and location monuments used are wood 2"x2"x48" posts and metal tags with location information written thereon.
3. The bearings and distances in degrees and feet between claim corners are as depicted on the above map.



ANCH 20998

When recorded return to:
Integrity Land & Cattle LLC
P.O. Box 1944
Superior, AZ 85723

RECEIVED
BLM
AZ STATE OFFICE
2012 FEB -4 A 11:03
PHOENIX, AZ

LOCATION NOTICE FOR LODE MINING CLAIM

NOTICE IS HEREBY GIVEN that the WESTERLY 175
_____ lode mining claim has been located
by Integrity Land & Cattle LLC whose current mailing
address is P.O. Box 1944
Superior, AZ 85273

The general course of this claim is north / south and it is situated in Pinal
County, Arizona. This claim is 1500 feet in length and 600 feet in width. This claim runs
from the location monument on which this location notice is posted approximately 1490 feet in a
northerly direction to the north end line and 10 feet in a southerly direction to the
south end line. This claim is marked by six monuments, one at each corner and one at the center of each
end line of the claim.

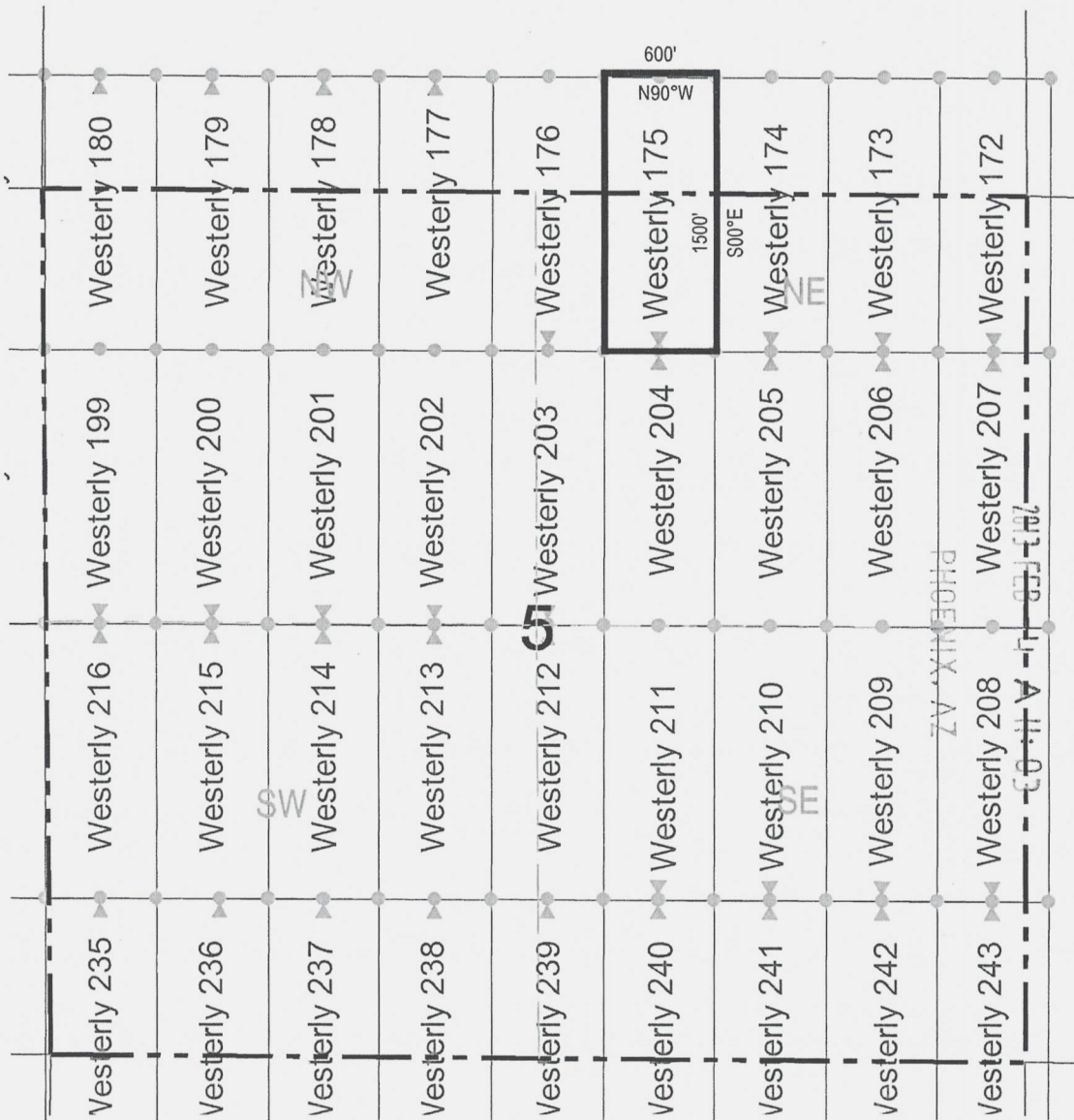
The location monument on which this notice is posted is situated within Section 5, Township 3
South, Range 11 East, Gila Salt River Base and Meridian, Arizona and this claim encompasses portions
of the following quarter section (s), section (s), Township (s) and Range (s) NW 1/4 of the NE 1/4 of Section 5,
Township 3 South, Range 11 East, and SW 1/4 of the SE 1/4 of Section 32, Township 2 South, Range 11 East, Gila Salt
River Base and Meridian, Arizona, Mineral Hill Mining District.

The locality of this claim with reference to some natural object or permanent monument and additional information
(if any) concerning its locality are as follows: 1675 feet west and 650 feet north of the northeast corner of Section
5, Township 3 South, Range 11 East, to the northeast corner of the claim.

DATED AND POSTED on the ground this 17th day of December, 2012
LOCATOR (s) Integrity Land & Cattle LLC AGENT: T. Robert Breen
P.O. Box 1944
Superior, AZ 85273

AP01120999

LODE CLAIM LOCATION MAP



● Corner Posts ▲ Location Monuments Scale: 1"=1000'

1. The above map depicts the **WESTERLY 175** Lode Claim, which is located in the NW 1/4 of the NE 1/4 of Section 5, Township 3 South, Range 11 East, and SW 1/4 of the SE 1/4 of Section 32, Township 2 South, Range 11 East, Gila and Salt River Base and Meridian, Pinal County, Arizona, Mineral Hill Mining District.
2. The type of corner and location monuments used are wood 2"x2"x48" posts and metal tags with location information written thereon.
3. The bearings and distances in degrees and feet between claim corners are as depicted on the above map.

RECEIVED
B.L.M. AZ STATE OFFICE

ANCI 20999

When recorded return to:
Integrity Land & Cattle LLC
P.O. Box 1944
Superior, AZ 85723

LOCATION NOTICE FOR LOPE MINING CLAIM

NOTICE IS HEREBY GIVEN that the WESTERLY 176
lode mining claim has been located
by Integrity Land & Cattle LLC whose current mailing
address is P.O. Box 1944
Superior, AZ 85273

RECEIVED
B.L.M. AZ STATE OFFICE
2013 FEB -4 A 11:03
PHOENIX, AZ

The general course of this claim is north / south and it is situated in Pinal
County, Arizona. This claim is 1500 feet in length and 600 feet in width. This claim runs
from the location monument on which this location notice is posted approximately 1490 feet in a
northerly direction to the north end line and 10 feet in a southerly direction to the
south end line. This claim is marked by six monuments, one at each corner and one at the center of each
end line of the claim.

The location monument on which this notice is posted is situated within Section 5, Township 3
South, Range 11 East, Gila Salt River Base and Meridian, Arizona and this claim encompasses portions
of the following quarter section (s), section (s), Township (s) and Range (s) NW 1/4 of the NE 1/4 and NE 1/4 of
the NW 1/4 of Section 5, Township 3 South, Range 11 East, and SW 1/4 of the SE 1/4 and SE 1/4 of the SW 1/4 of
Section 32, Township 2 South, Range 11 East, Gila Salt River Base and Meridian, Arizona, Mineral Hill Mining District.

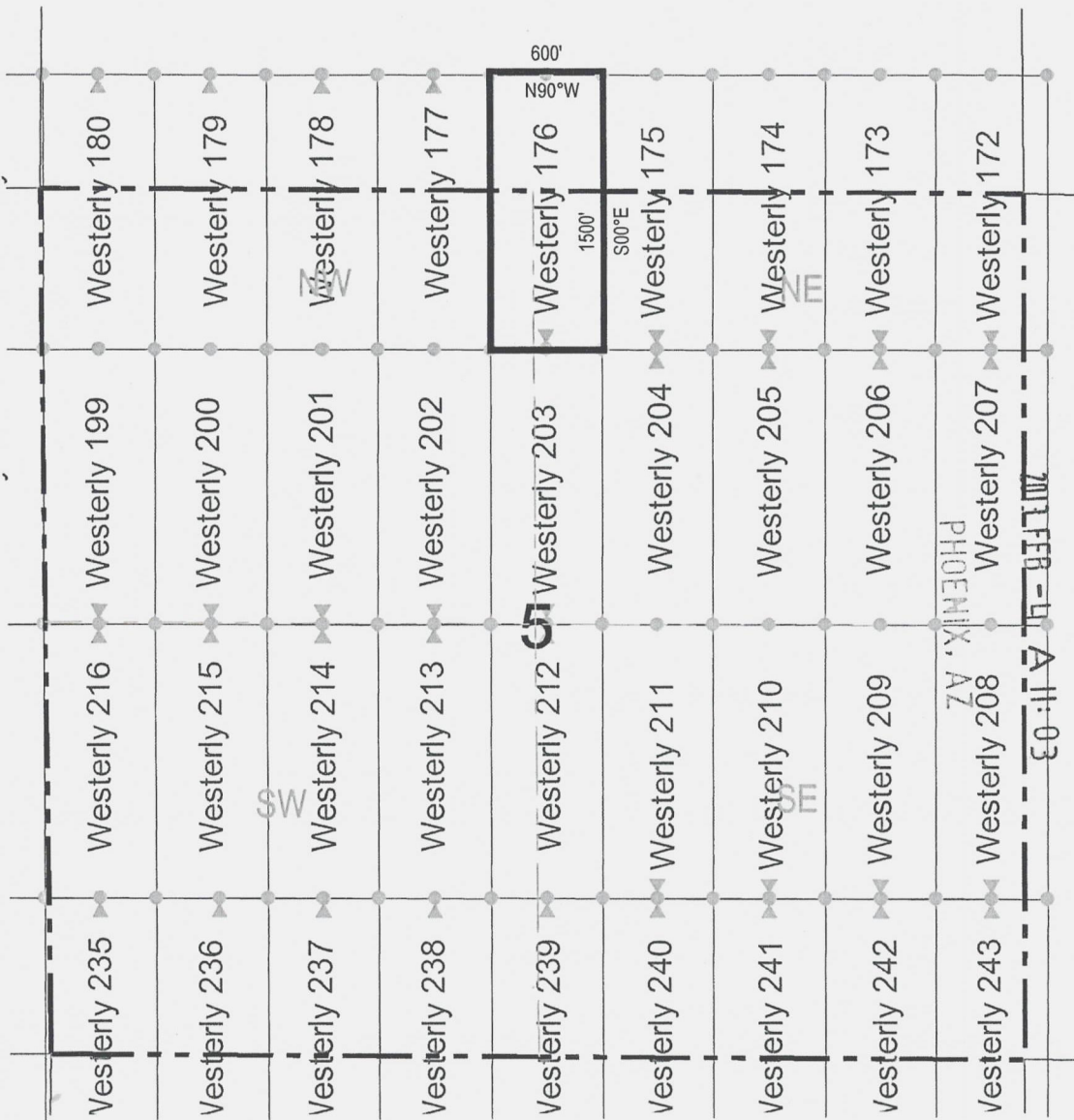
The locality of this claim with reference to some natural object or permanent monument and additional information
(if any) concerning its locality are as follows: 2275 feet west and 653 feet north of the northeast corner of Section
5, Township 3 South, Range 11 East, to the northeast corner of the claim.

DATED AND POSTED on the ground this 17th day of December, 2012.

LOCATOR (s) Integrity Land & Cattle LLC AGENT: T. Robert Breen
P.O. Box 1944
Superior, AZ 85273

AR0421000

LODE CLAIM LOCATION MAP



● Corner Posts ▲ Location Monuments Scale: 1"=1000'

1. The above map depicts the **WESTERLY 176** Lode Claim, which is located in the NW 1/4 of the NE 1/4 and NE 1/4 of the NW 1/4 of Section 5, Township 3 South, Range 11 East, and SW 1/4 of the SE 1/4 and SE 1/4 of the SW 1/4 of Section 32, Township 2 South, Range 11 East, Gila and Salt River Base and Meridian, Pinal County, Arizona, Mineral Hill Mining District.
2. The type of corner and location monuments used are wood 2"x2"x48" posts and metal tags with location information written thereon.
3. The bearings and distances in degrees and feet between claim corners are as depicted on the above map.

RECEIVED
B.L.M. AZ STATE OFFICE



ARCH 21 000

When recorded return to:
Integrity Land & Cattle LLC
P.O. Box 1944
Superior, AZ 85723

LOCATION NOTICE FOR LODE MINING CLAIM

NOTICE IS HEREBY GIVEN that the WESTERLY 177


lode mining claim has been located
by Integrity Land & Cattle LLC whose current mailing
address is P.O. Box 1944
Superior, AZ 85723

RECEIVED
B.L.M. AZ STATE OFFICE
PHOENIX, AZ
2013 FEB - 4 A 11: 03

The general course of this claim is north / south and it is situated in Pinal
County, Arizona. This claim is 1500 feet in length and 600 feet in width. This claim runs
from the location monument on which this location notice is posted approximately 10 feet in a
northerly direction to the north end line and 1490 feet in a southerly direction to the
south end line. This claim is marked by six monuments, one at each corner and one at the center of each
end line of the claim.

The location monument on which this notice is posted is situated within Section 32, Township 2
South, Range 11 East, Gila Salt River Base and Meridian, Arizona and this claim encompasses portions
of the following quarter section (s), section (s), Township (s) and Range (s) SE 1/4 of the SW 1/4 of Section 32,
Township 2 South, Range 11 East, and NE 1/4 of the NW 1/4 of Section 5, Township 3 South, Range 11 East, Gila Salt
River Base and Meridian, Arizona, Mineral Hill Mining District.

The locality of this claim with reference to some natural object or permanent monument and additional information
(if any) concerning its locality are as follows: 2275 feet west and 653 feet north of the northeast corner of Section
5, Township 3 South, Range 11 East, to the northeast corner of the claim.

DATED AND POSTED on the ground this 17th day of December, 2012
LOCATOR (s) Integrity Land & Cattle LLC AGENT: T. Robert Breen / 
P.O. Box 1944
Superior, AZ 85723

AM0421001

LODE CLAIM LOCATION MAP



1. The above map depicts the **WESTERLY 177** Lode Claim, which is located in the SE 1/4 of the SW 1/4 of Section 32, Township 2 South, Range 11 East, and NE 1/4 of the NW 1/4 of Section 5, Township 3 South, Range 11 East, Gila and Salt River Base and Meridian, Pinal County, Arizona, Mineral Hill Mining District.
2. The type of corner and location monuments used are wood 2"x2"x48" posts and metal tags with location information written thereon.
3. The bearings and distances in degrees and feet between claim corners are as depicted on the above map.

ANCH 21001

When recorded return to:
Integrity Land & Cattle LLC
P.O. Box 1944
Superior, AZ 85723

RECEIVED
B.L.M. AZ STATE OFFICE
2013 FEB -4 A 11: 03
PHOENIX, AZ

LOCATION NOTICE FOR LODE MINING CLAIM

NOTICE IS HEREBY GIVEN that the WESTERLY 178
_____ lode mining claim has been located
by Integrity Land & Cattle LLC whose current mailing
address is P.O. Box 1944
_____ Superior, AZ 85273

The general course of this claim is north / south and it is situated in Pinal
County, Arizona. This claim is 1500 feet in length and 600 feet in width. This claim runs
from the location monument on which this location notice is posted approximately 10 feet in a
northerly direction to the north end line and 1490 feet in a southerly direction to the
south end line. This claim is marked by six monuments, one at each corner and one at the center of each
end line of the claim.

The location monument on which this notice is posted is situated within Section 32, Township 2
South, Range 11 East, Gila Salt River Base and Meridian, Arizona and this claim encompasses portions
of the following quarter section (s), section (s), Township (s) and Range (s) SE 1/4 and SW 1/4 of the SW 1/4 of
Section 32, Township 2 South, Range 11 East, and NW 1/4 and NE 1/4 of the NW 1/4 of Section 5, Township 3 South,
Range 11 East, Gila Salt River Base and Meridian, Arizona, Mineral Hill Mining District.

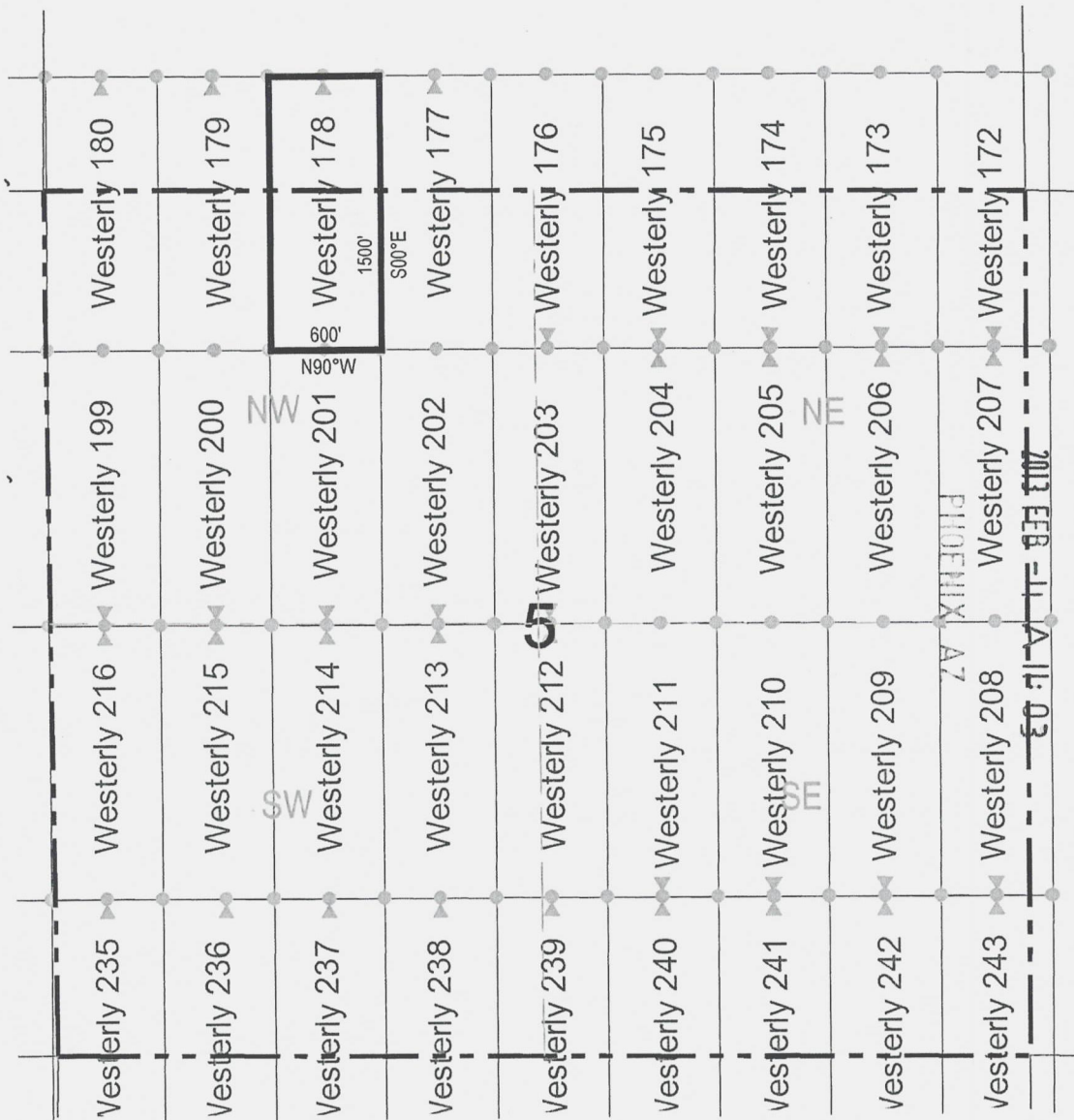
The locality of this claim with reference to some natural object or permanent monument and additional information
(if any) concerning its locality are as follows: 3475 feet west and 654 feet north of the northeast corner of Section
5, Township 3 South, Range 11 East, to the northeast corner of the claim.

DATED AND POSTED on the ground this 17th day of December, 2012

LOCATOR (s) Integrity Land & Cattle LLC AGENT: T. Robert Breen
P.O. Box 1944
Superior, AZ 85273

AMC 421002

LODE CLAIM LOCATION MAP



● Corner Posts ▲ Location Monuments Scale: 1"=1000'

1. The above map depicts the **WESTERLY 178** Lode Claim, which is located in the SE 1/4 and SW 1/4 of the SW 1/4 of Section 32, Township 2 South, Range 11 East, and NW 1/4 and NE 1/4 of the NW 1/4 of Section 5, Township 3 South, Range 11 East, Gila and Salt River Base and Meridian, Pinal County, Arizona, Mineral Hill Mining District.
2. The type of corner and location monuments used are wood 2"x2"x48" posts and metal tags with location information written thereon.
3. The bearings and distances in degrees and feet between claim corners are as depicted on the above map.

RECEIVED
 B.L.M. AZ STATE OFFICE

2013 FEB -11 AM 11:03

PHOENIX AZ

ANCH 21002

When recorded return to:
Integrity Land & Cattle LLC
P.O. Box 1944
Superior, AZ 85723

LOCATION NOTICE FOR LODE MINING CLAIM


NOTICE IS HEREBY GIVEN that the WESTERLY 179
_____ lode mining claim has been located
by Integrity Land & Cattle LLC whose current mailing
address is P.O. Box 1944
_____ Superior, AZ 85273

RECEIVED
BLM AZ STATE OFFICE
2013 FEB - 4 A 11: 03
PHOENIX AZ

The general course of this claim is north / south and it is situated in Pinal
County, Arizona. This claim is 1500 feet in length and 600 feet in width. This claim runs
from the location monument on which this location notice is posted approximately 10 feet in a
northerly direction to the north end line and 1490 feet in a southerly direction to the
south end line. This claim is marked by six monuments, one at each corner and one at the center of each
end line of the claim.

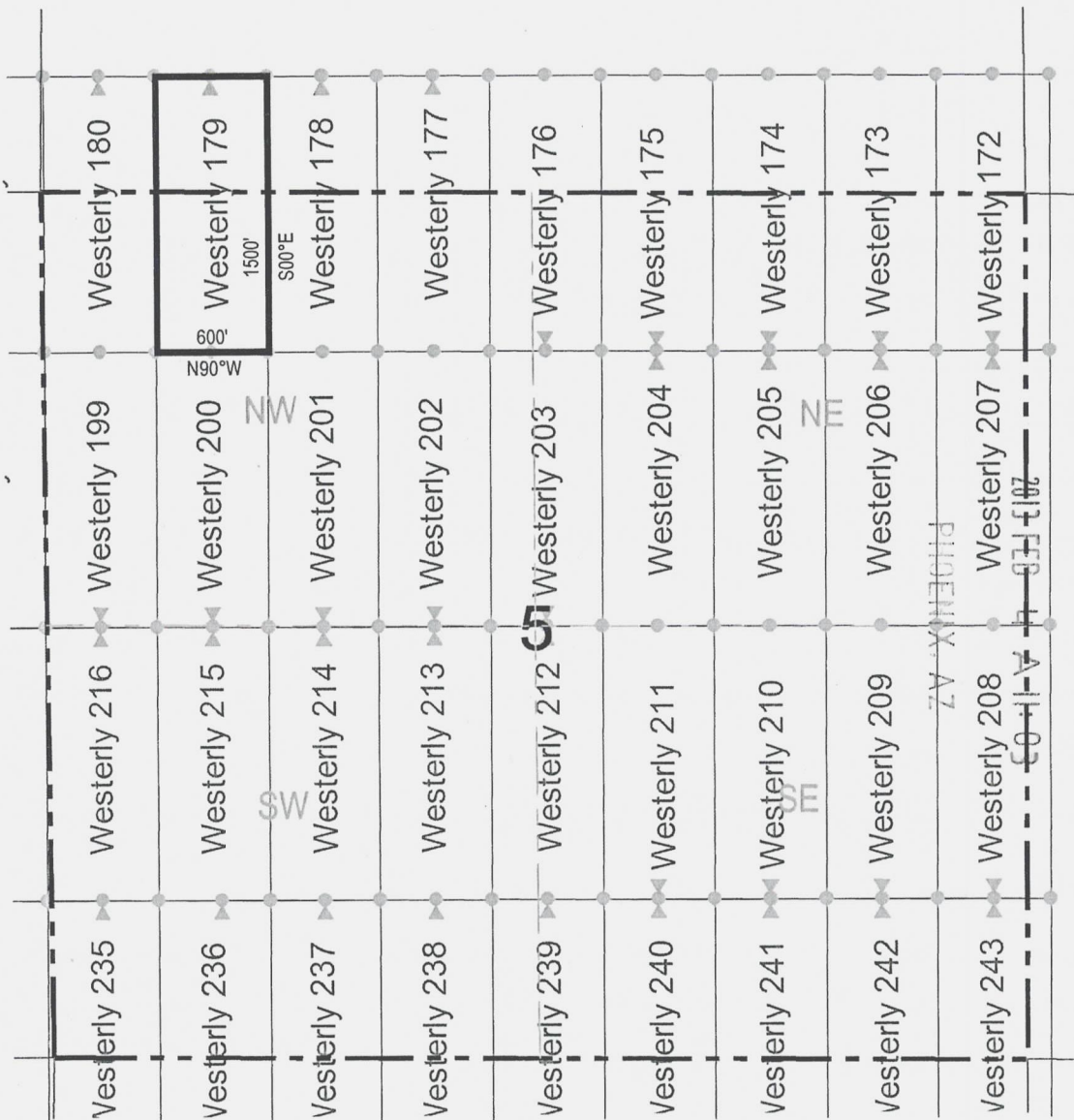
The location monument on which this notice is posted is situated within Section 32, Township 2
South, Range 11 East, Gila Salt River Base and Meridian, Arizona and this claim encompasses portions
of the following quarter section (s), section (s), Township (s) and Range (s) SW 1/4 of the SW 1/4 of Section 32,
Township 2 South, Range 11 East, and NW 1/4 of the NW 1/4 of Section 5, Township 3 South, Range 11 East, Gila Salt
River Base and Meridian, Arizona, Mineral Hill Mining District.

The locality of this claim with reference to some natural object or permanent monument and additional information
(if any) concerning its locality are as follows: 4075 feet west and 656 feet north of the northeast corner of Section
5, Township 3 South, Range 11 East, to the northeast corner of the claim.

DATED AND POSTED on the ground this 17th day of December, 20 12
LOCATOR (s) Integrity Land & Cattle LLC AGENT: T. Robert Breen / 
P.O. Box 1944
Superior, AZ 85273

AR00021003

LODE CLAIM LOCATION MAP



● Corner Posts ▲ Location Monuments Scale: 1"=1000'

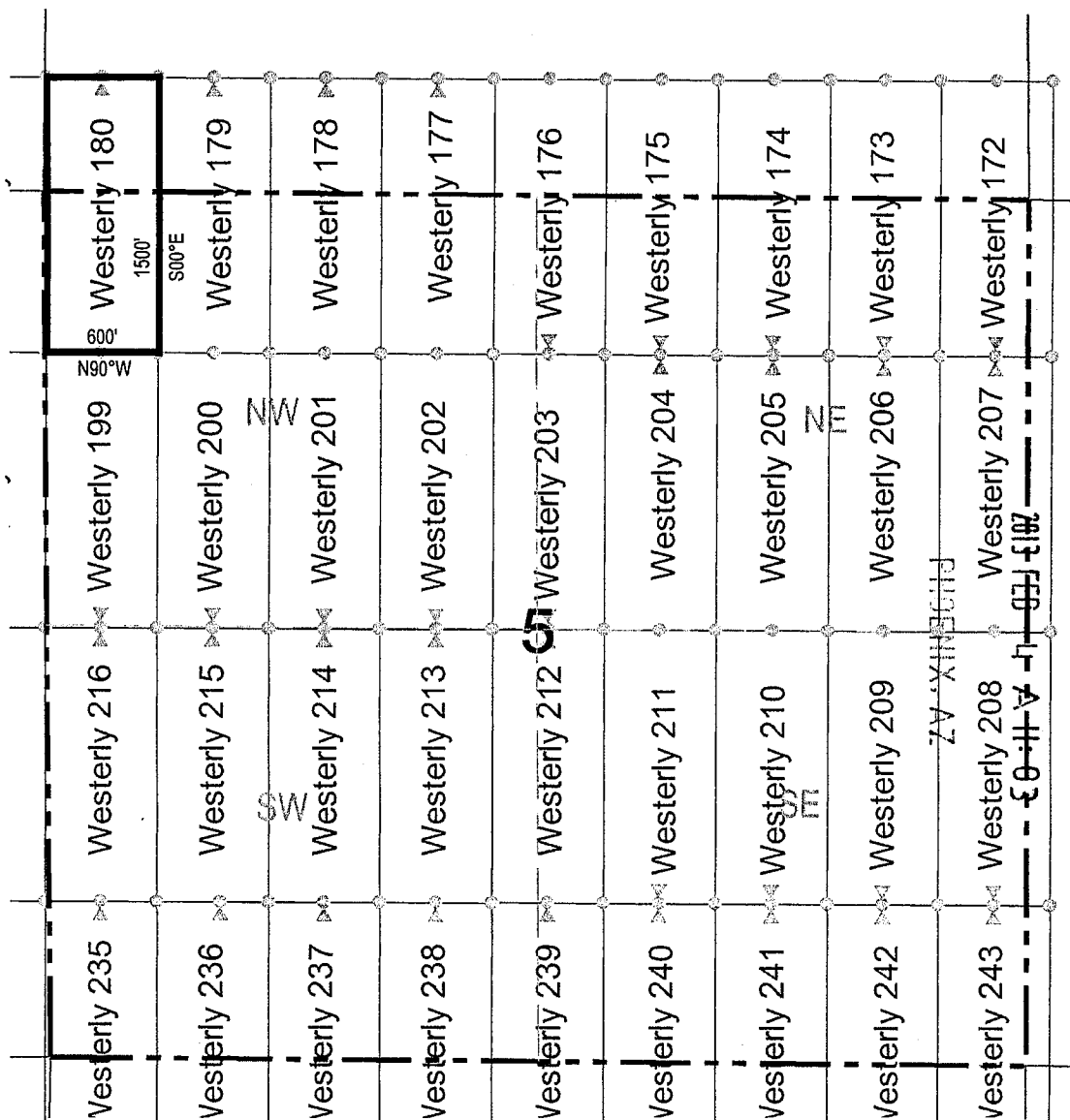
1. The above map depicts the **WESTERLY 179** Lode Claim, which is located in the SW 1/4 of the SW 1/4 of Section 32, Township 2 South, Range 11 East, and NW 1/4 of the NW 1/4 of Section 5, Township 3 South, Range 11 East, Gila and Salt River Base and Meridian, Pinal County, Arizona, Mineral Hill Mining District.
2. The type of corner and location monuments used are wood 2"x2"x48" posts and metal tags with location information written thereon.
3. The bearings and distances in degrees and feet between claim corners are as depicted on the above map.

RECEIVED
B.L.M. AZ STATE OFFICE



A110421003

LODE CLAIM LOCATION MAP



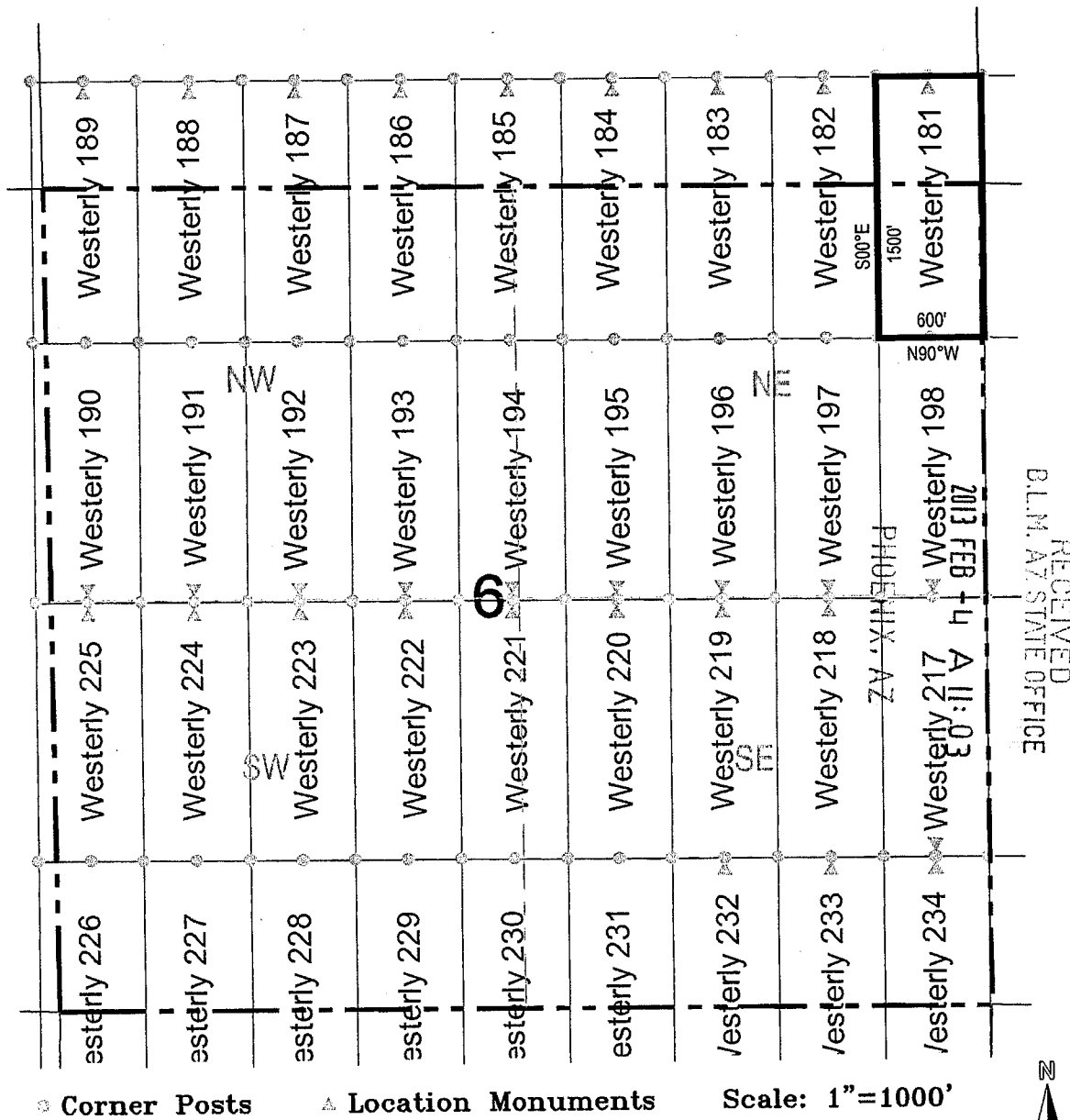
● Corner Posts ▲ Location Monuments Scale: 1"=1000'

1. The above map depicts the **WESTERLY 180** Lode Claim, which is located in the SW 1/4 of the SW 1/4 of Section 32, Township 2 South, Range 11 East, and NW 1/4 of the NW 1/4 of Section 5, Township 3 South, Range 11 East, Gila and Salt River Base and Meridian, Pinal County, Arizona, Mineral Hill Mining District.
2. The type of corner and location monuments used are wood 2"x2"x48" posts and metal tags with location information written thereon.
3. The bearings and distances in degrees and feet between claim corners are as depicted on the above map.

RECEIVED
B.L.H. AZ STATE OFFICE

400121004


LODE CLAIM LOCATION MAP



- Corner Posts
 Location Monuments
 Scale: 1" = 1000'
1. The above map depicts the **WESTERLY 181** Lode Claim, which is located in the SE 1/4 of the SE 1/4 of Section 31, Township 2 South, Range 11 East, and NE 1/4 of the NE 1/4 of Section 6, Township 3 South, Range 11 East, Gila and Salt River Base and Meridian, Pinal County, Arizona, Mineral Hill Mining District.
 2. The type of corner and location monuments used are wood 2"x2"x48" posts and metal tags with location information written thereon.
 3. The bearings and distances in degrees and feet between claim corners are as depicted on the above map.

200012101V

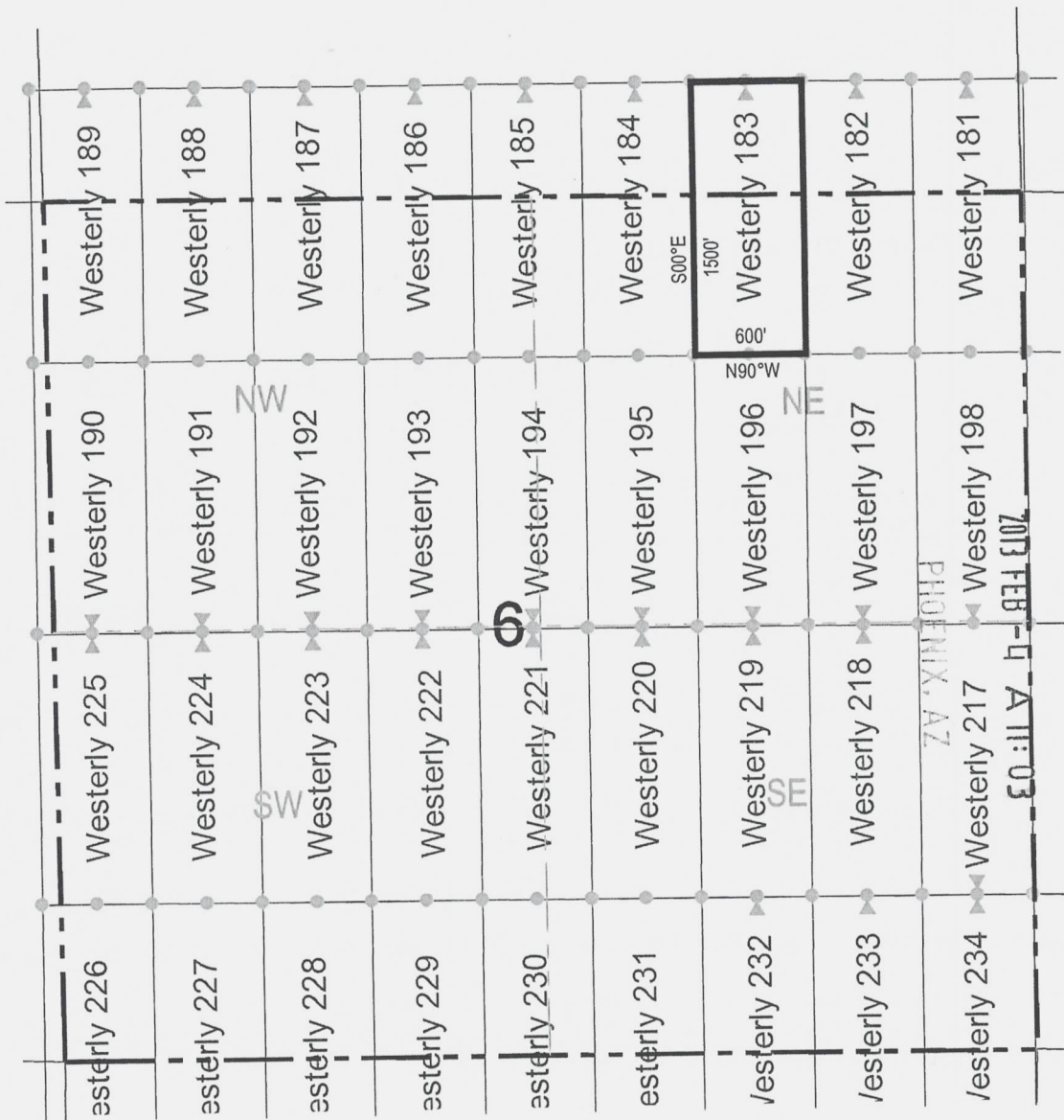
LODE CLAIM LOCATION MAP



1. The above map depicts the **WESTERLY 182** Lode Claim, which is located in the SE 1/4 of the SE 1/4 of Section 31, Township 2 South, Range 11 East, and NE 1/4 of the NE 1/4 of Section 6, Township 3 South, Range 11 East, Gila and Salt River Base and Meridian, Pinal County, Arizona, Mineral Hill Mining District.
2. The type of corner and location monuments used are wood 2"x2"x48" posts and metal tags with location information written thereon.
3. The bearings and distances in degrees and feet between claim corners are as depicted on the above map.

AHC421006

LODE CLAIM LOCATION MAP



● Corner Posts ▲ Location Monuments Scale: 1"=1000'

1. The above map depicts the **WESTERLY 183** Lode Claim, which is located in the SW 1/4 and SE 1/4 of the SE 1/4 of Section 31, Township 2 South, Range 11 East, and NW 1/4 and NE 1/4 of the NE 1/4 of Section 6, Township 3 South, Range 11 East, Gila and Salt River Base and Meridian, Pinal County, Arizona, Mineral Hill Mining District.
2. The type of corner and location monuments used are wood 2"x2"x48" posts and metal tags with location information written thereon.
3. The bearings and distances in degrees and feet between claim corners are as depicted on the above map.

RECEIVED
 B.L.M. AZ STATE OFFICE
 PHOENIX, AZ
 FEB 11 2011 11:03

AH0421007

When recorded return to:
 Integrity Land & Cattle LLC
 P.O. Box 1944
 Superior, AZ 85723

RECEIVED
 BLM, AZ STATE OFFICE
 2013 FEB -4 A 11:03
 PHOENIX, AZ


LOCATION NOTICE FOR LODE MINING CLAIM

NOTICE IS HEREBY GIVEN that the WESTERLY 184
 _____ lode mining claim has been located
 by Integrity Land & Cattle LLC whose current mailing
 address is P.O. Box 1944
Superior, AZ 85273

The general course of this claim is north / south and it is situated in Pinal
 County, Arizona. This claim is 1500 feet in length and 600 feet in width. This claim runs
 from the location monument on which this location notice is posted approximately 10 feet in a
northerly direction to the north end line and 1490 feet in a southerly direction to the
south end line. This claim is marked by six monuments, one at each corner and one at the center of each
 end line of the claim.

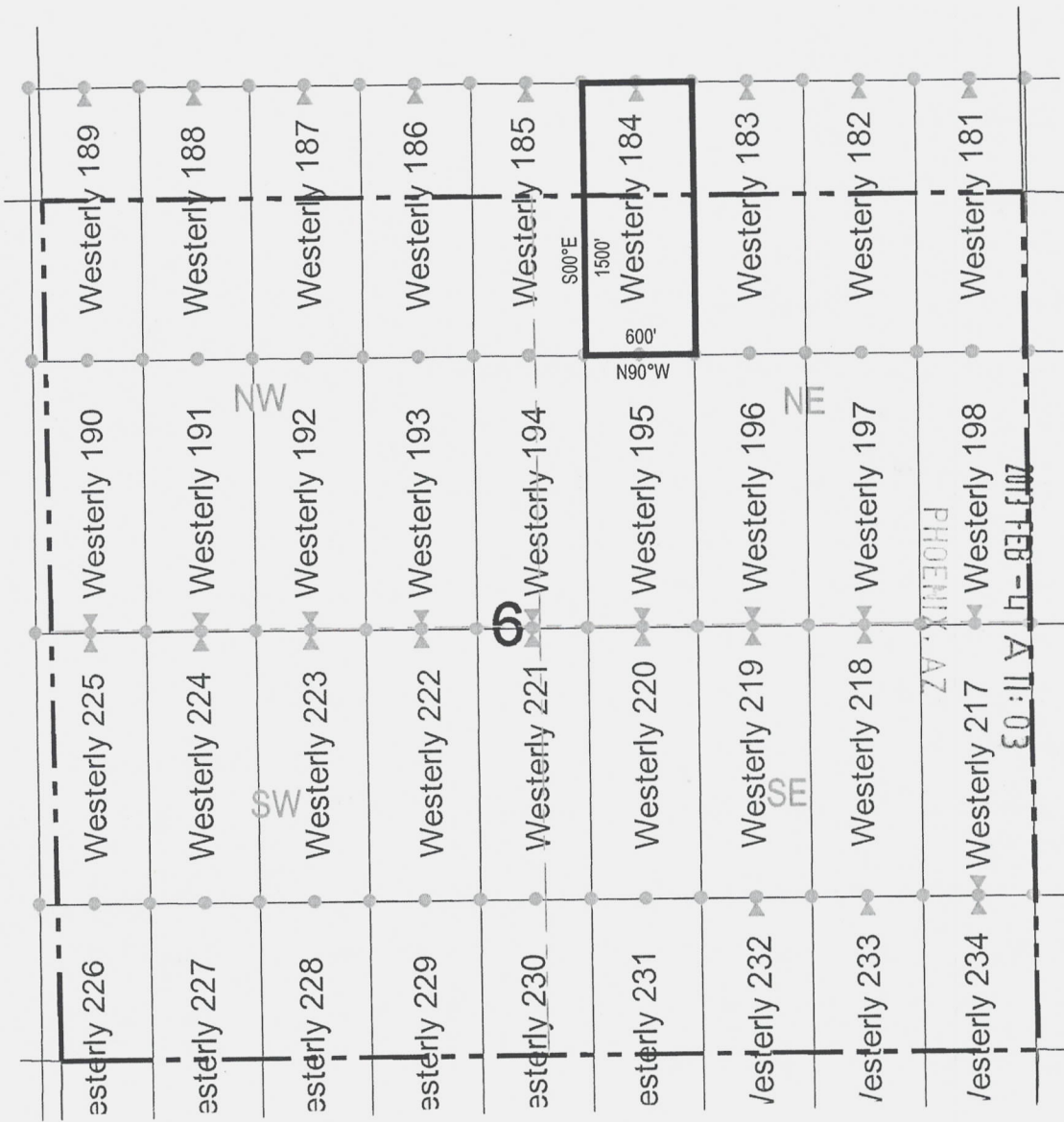
The location monument on which this notice is posted is situated within Section 31, Township 2
South, Range 11 East, Gila Salt River Base and Meridian, Arizona and this claim encompasses portions
 of the following quarter section (s), section (s), Township (s) and Range (s) SW 1/4 of the SE 1/4 of Section 31,
Township 2 South, Range 11 East, and NW 1/4 of the NE 1/4 of Section 6, Township 3 South, Range 11 East, Gila Salt
River Base and Meridian, Arizona, Mineral Hill Mining District.

The locality of this claim with reference to some natural object or permanent monument and additional information
 (if any) concerning its locality are as follows: 7075 feet west and 666 feet north of the northeast corner of Section
5, Township 3 South, Range 11 East, to the northeast corner of the claim.

DATED AND POSTED on the ground this 17th day of December, 2012
 LOCATOR (s) Integrity Land & Cattle LLC AGENT: T. Robert Breen / 
P.O. Box 1944
Superior, AZ 85273

2013 FEB 2 10 00

LODE CLAIM LOCATION MAP



● Corner Posts ▲ Location Monuments Scale: 1"=1000'

1. The above map depicts the **WESTERLY 184** Lode Claim, which is located in the SW 1/4 of the SE 1/4 of Section 31, Township 2 South, Range 11 East, and NW 1/4 of the NE 1/4 of Section 6, Township 3 South, Range 11 East, Gila and Salt River Base and Meridian, Pinal County, Arizona, Mineral Hill Mining District.
2. The type of corner and location monuments used are wood 2"x2"x48" posts and metal tags with location information written thereon.
3. The bearings and distances in degrees and feet between claim corners are as depicted on the above map.

RECEIVED
B.L.M. AZ STATE OFFICE
PHOENIX, AZ
2017 FEB - 4 11:03

800121008

When recorded return to:
Integrity Land & Cattle LLC
P.O. Box 1944
Superior, AZ 85723

LOCATION NOTICE FOR LODE MINING CLAIM

NOTICE IS HEREBY GIVEN that the WESTERLY 185
_____ lode mining claim has been located
by Integrity Land & Cattle LLC whose current mailing
address is P.O. Box 1944

Superior, AZ 85273


RECEIVED
B.L.M. AZ STATE OFFICE
2013 FEB -4 A 11: 03
PHOENIX, AZ

The general course of this claim is north / south and it is situated in Pinal
County, Arizona. This claim is 1500 feet in length and 600 feet in width. This claim runs
from the location monument on which this location notice is posted approximately 10 feet in a
northerly direction to the north end line and 1490 feet in a southerly direction to the
south end line. This claim is marked by six monuments, one at each corner and one at the center of each
end line of the claim.

The location monument on which this notice is posted is situated within Section 31, Township 2
South, Range 11 East, Gila Salt River Base and Meridian, Arizona and this claim encompasses portions
of the following quarter section (s), section (s), Township (s) and Range (s) SE 1/4 of the SW 1/4 and SW 1/4 of
the SE 1/4 of Section 31, Township 2 South, Range 11 East, and NE 1/4 of the NW 1/4 and NW 1/4 of the NE 1/4 of
Section 6, Township 3 South, Range 11 East, Gila Salt River Base and Meridian, Arizona, Mineral Hill Mining District.

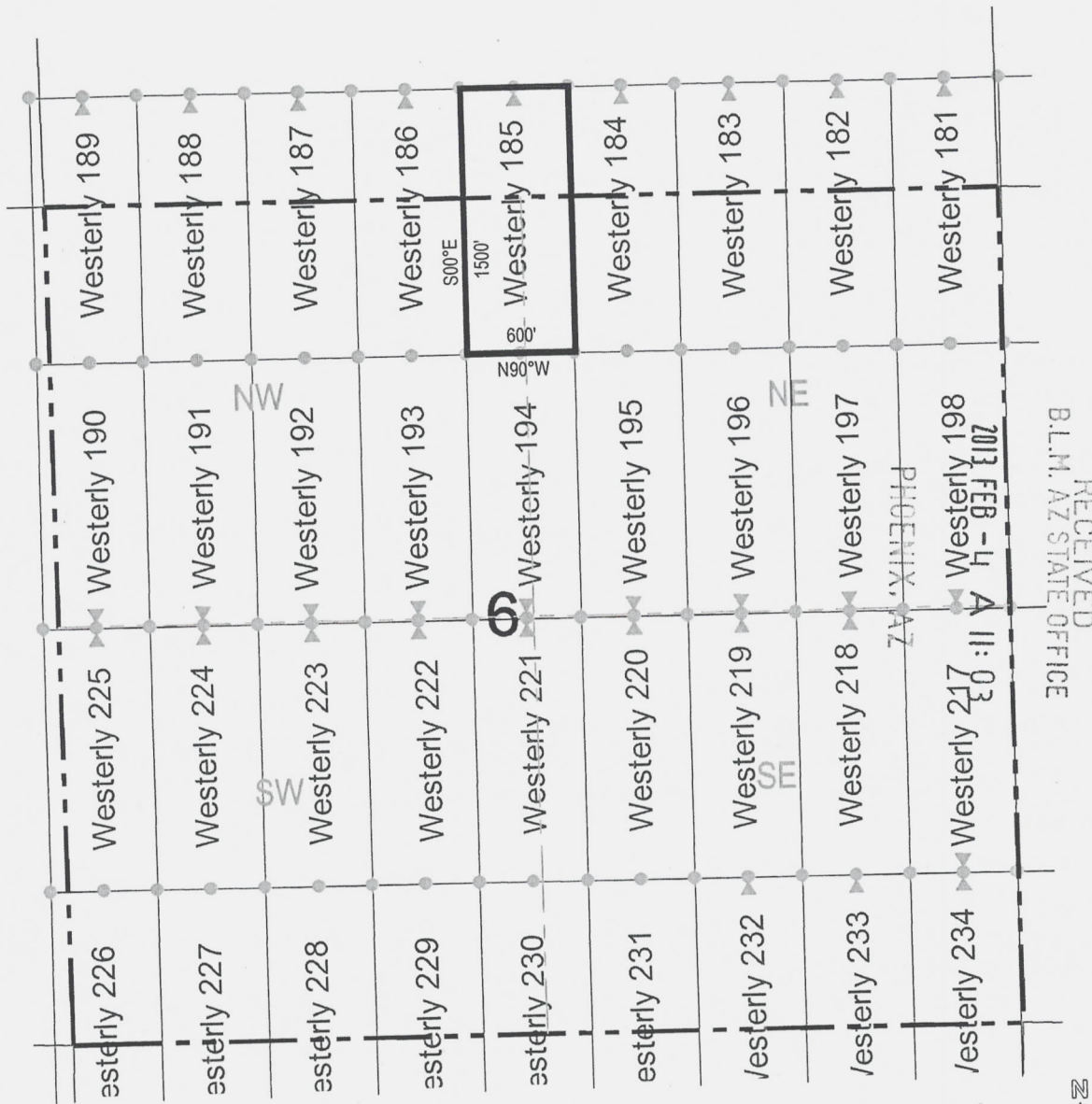
The locality of this claim with reference to some natural object or permanent monument and additional information
(if any) concerning its locality are as follows: 7675 feet west and 668 feet north of the northeast corner of Section
5, Township 3 South, Range 11 East, to the northeast corner of the claim.

DATED AND POSTED on the ground this 17th day of December, 2012.

LOCATOR (s) Integrity Land & Cattle LLC AGENT: T. Robert Breen 
P.O. Box 1944
Superior, AZ 85273

APR 11 2013

LODE CLAIM LOCATION MAP



RECEIVED
B.L.M. AZ STATE OFFICE

PHOENIX, AZ

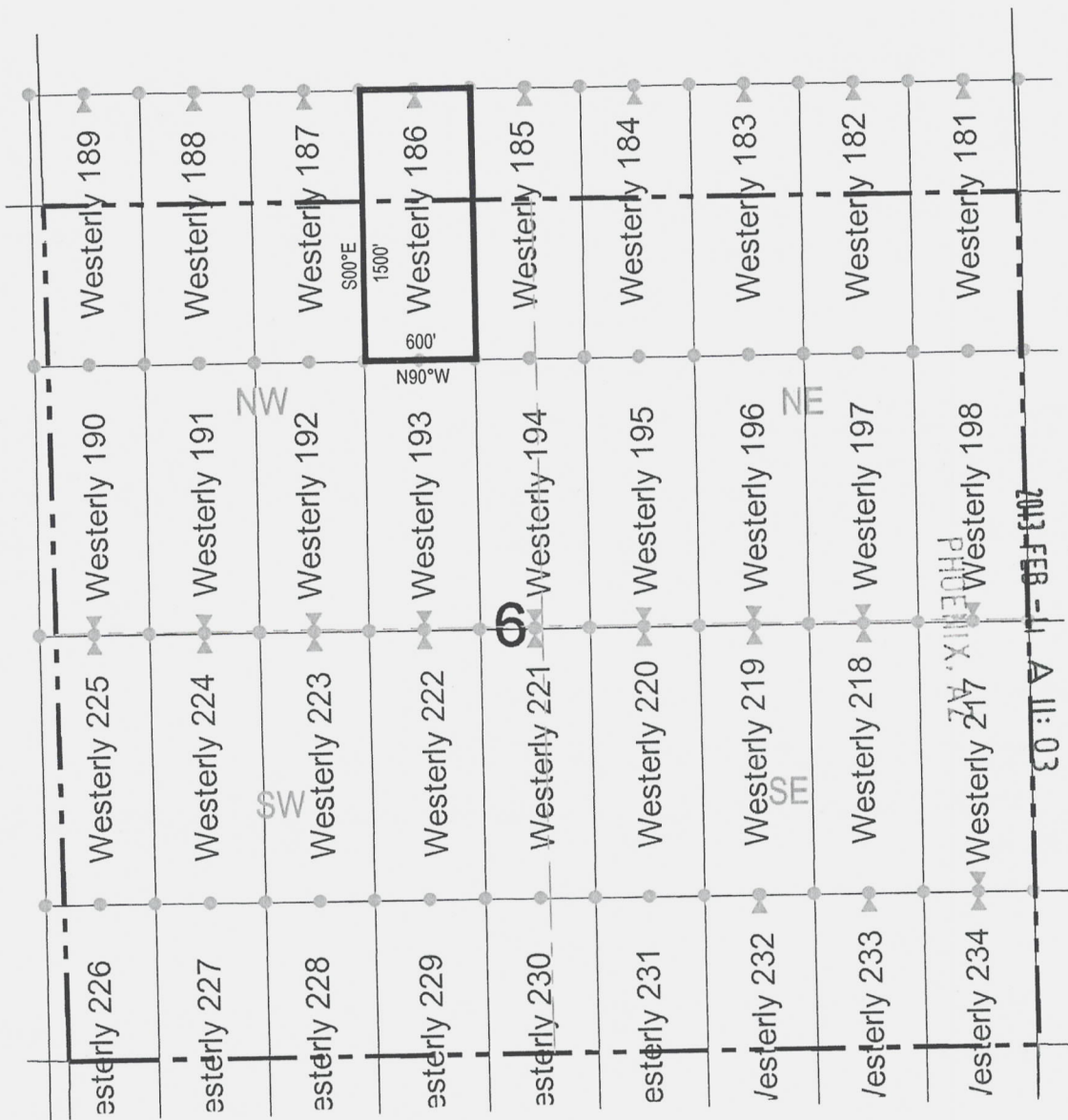
2013 FEB - 4 A 11:03
Westerly 198

● Corner Posts ▲ Location Monuments Scale: 1"=1000'

1. The above map depicts the **WESTERLY 185** Lode Claim, which is located in the SE 1/4 of the SW 1/4 and SW 1/4 of the SE 1/4 of Section 31, Township 2 South, Range 11 East, and NE 1/4 of the NW 1/4 and NW 1/4 of the NE 1/4 of Section 6, Township 3 South, Range 11 East, Gila and Salt River Base and Meridian, Pinal County, Arizona, Mineral Hill Mining District.
2. The type of corner and location monuments used are wood 2"x2"x48" posts and metal tags with location information written thereon.
3. The bearings and distances in degrees and feet between claim corners are as depicted on the above map.

A110421009

LODE CLAIM LOCATION MAP



● Corner Posts ▲ Location Monuments Scale: 1"=1000'

1. The above map depicts the **WESTERLY 186** Lode Claim, which is located in the SE 1/4 of the SW 1/4 of Section 31, Township 2 South, Range 11 East, and NE 1/4 of the NW 1/4 of Section 6, Township 3 South, Range 11 East, Gila and Salt River Base and Meridian, Pinal County, Arizona, Mineral Hill Mining District.
2. The type of corner and location monuments used are wood 2"x2"x48" posts and metal tags with location information written thereon.
3. The bearings and distances in degrees and feet between claim corners are as depicted on the above map.

RECEIVED
 B.L.M. AZ STATE OFFICE
 2013 FEB -11 A 11:03

ANCH 21010

When recorded return to:
Integrity Land & Cattle LLC
P.O. Box 1944
Superior, AZ 85723

LOCATION NOTICE FOR LODE MINING CLAIM


NOTICE IS HEREBY GIVEN that the WESTERLY 187
_____ lode mining claim has been located
by Integrity Land & Cattle LLC whose current mailing
address is P.O. Box 1944
Superior, AZ 85273

RECEIVED
B.L.M. AZ STATE OFFICE
2013 FEB -4 A 11:03
PHOENIX, AZ

The general course of this claim is north / south and it is situated in Pinal
County, Arizona. This claim is 1500 feet in length and 600 feet in width. This claim runs
from the location monument on which this location notice is posted approximately 10 feet in a
northerly direction to the north end line and 1490 feet in a southerly direction to the
south end line. This claim is marked by six monuments, one at each corner and one at the center of each
end line of the claim.

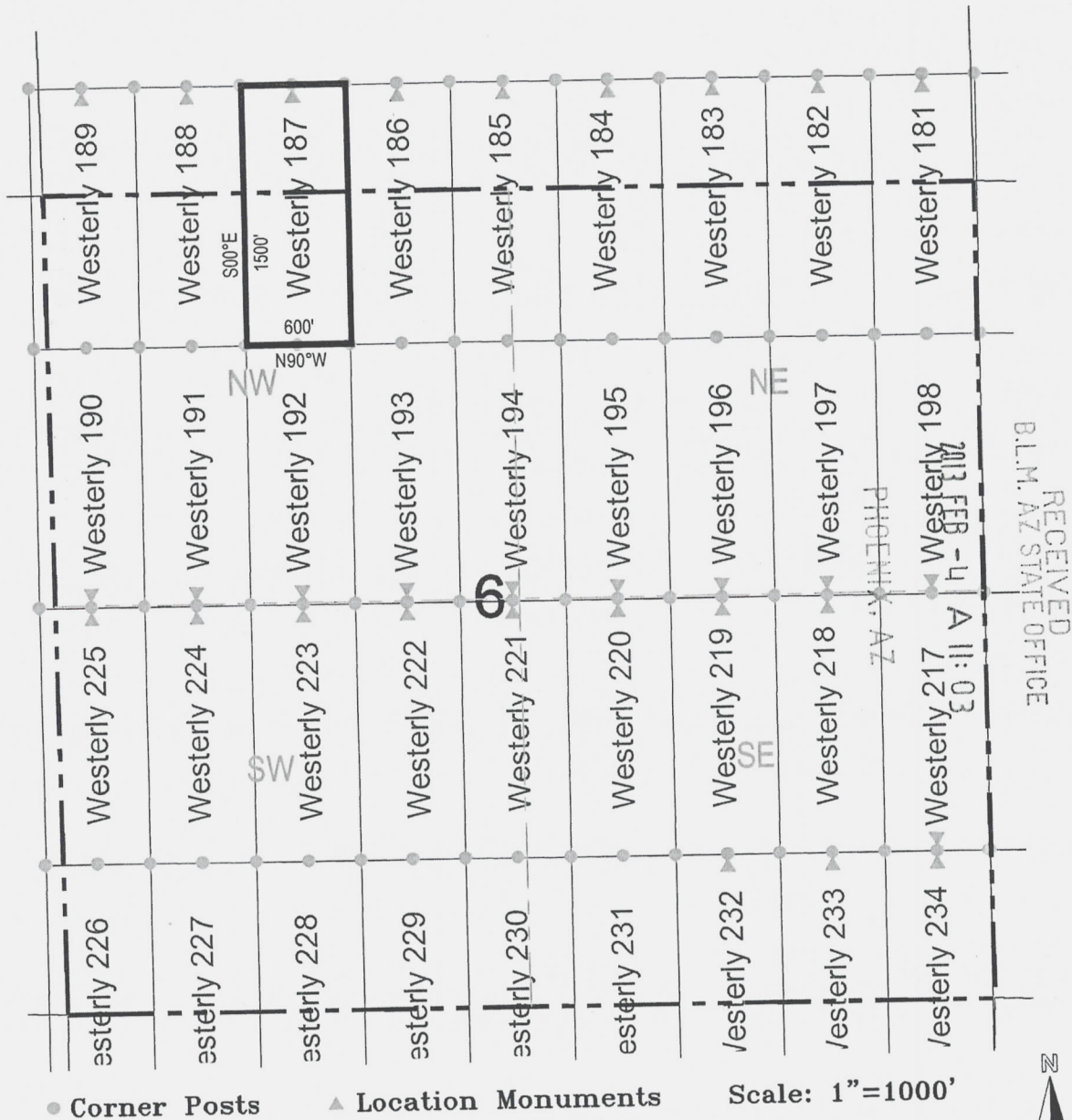
The location monument on which this notice is posted is situated within Section 31, Township 2
South, Range 11 East, Gila Salt River Base and Meridian, Arizona and this claim encompasses portions
of the following quarter section (s), section (s), Township (s) and Range (s) SE 1/4 and SW 1/4 of the SW 1/4 of
Section 31, Township 2 South, Range 11 East, and NW 1/4 and NE 1/4 of the NW 1/4 of Section 6, Township 3 South,
Range 11 East, Gila Salt River Base and Meridian, Arizona, Mineral Hill Mining District.

The locality of this claim with reference to some natural object or permanent monument and additional information
(if any) concerning its locality are as follows: 8875 feet west and 672 feet north of the northeast corner of Section
5, Township 3 South, Range 11 East, to the northeast corner of the claim.

DATED AND POSTED on the ground this 17th day of December, 2012.
LOCATOR (s) Integrity Land & Cattle LLC AGENT: T. Robert Breen 
P.O. Box 1944
Superior, AZ 85273

MIN 21011

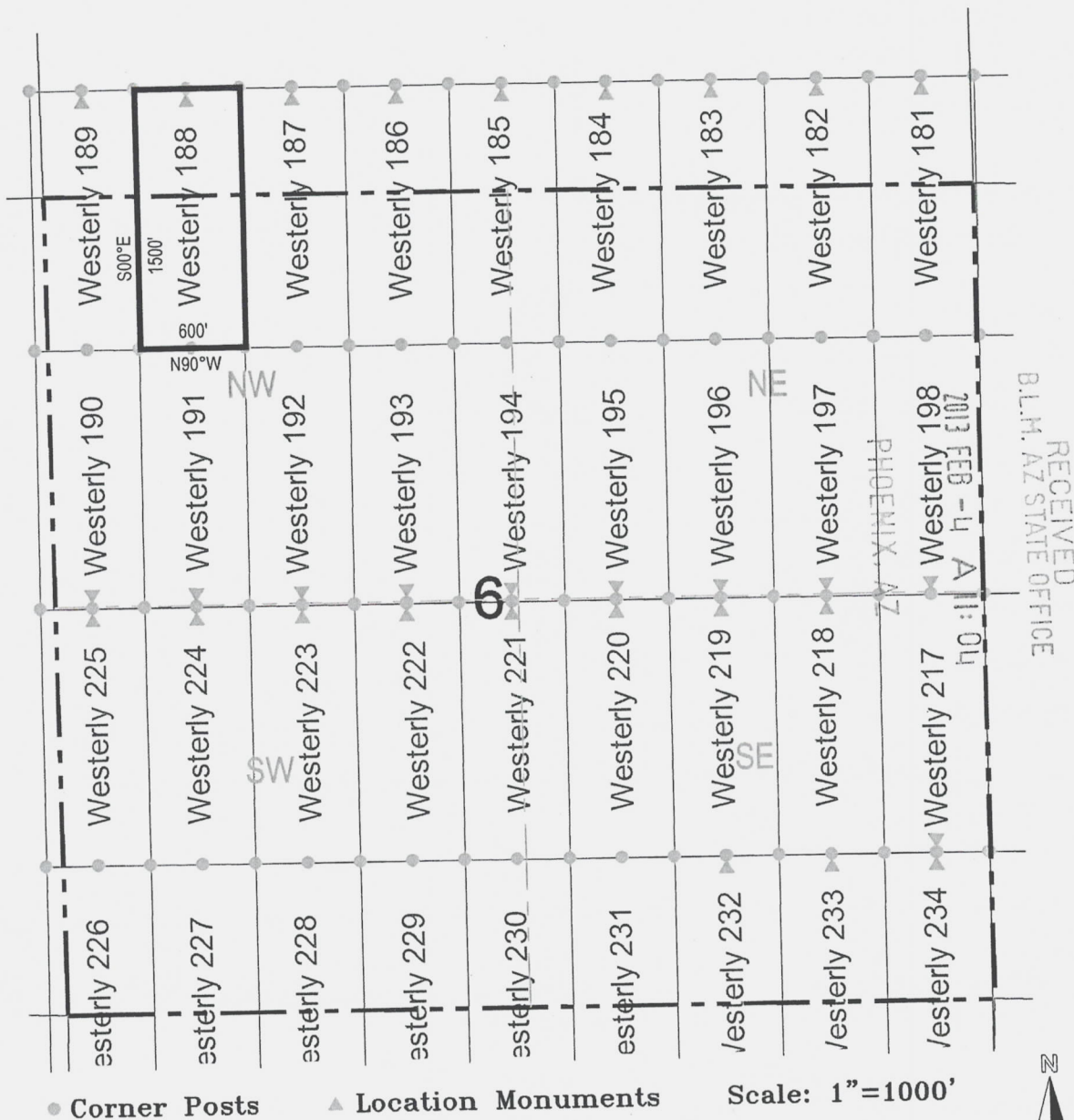
LODE CLAIM LOCATION MAP



- Corner Posts ▲ Location Monuments Scale: 1"=1000'
1. The above map depicts the **WESTERLY 187** Lode Claim, which is located in the SE 1/4 and SW 1/4 of the SW 1/4 of Section 31, Township 2 South, Range 11 East, and NW 1/4 and NE 1/4 of the NW 1/4 of Section 6, Township 3 South, Range 11 East, Gila and Salt River Base and Meridian, Pinal County, Arizona, Mineral Hill Mining District.
 2. The type of corner and location monuments used are wood 2"x2"x48" posts and metal tags with location information written thereon.
 3. The bearings and distances in degrees and feet between claim corners are as depicted on the above map.

A110421011

LODE CLAIM LOCATION MAP



- Corner Posts ▲ Location Monuments Scale: 1"=1000'
1. The above map depicts the **WESTERLY 188** Lode Claim, which is located in the SW 1/4 of the SW 1/4 of Section 31, Township 2 South, Range 11 East, and NW 1/4 of the NW 1/4 of Section 6, Township 3 South, Range 11 East, Gila and Salt River Base and Meridian, Pinal County, Arizona, Mineral Hill Mining District.
 2. The type of corner and location monuments used are wood 2"x2"x48" posts and metal tags with location information written thereon.
 3. The bearings and distances in degrees and feet between claim corners are as depicted on the above map.

A110421012

When recorded return to:
 Integrity Land & Cattle LLC
 P.O. Box 1944
 Superior, AZ 85723

LOCATION NOTICE FOR LODE MINING CLAIM

NOTICE IS HEREBY GIVEN that the WESTERLY 189
 _____ lode mining claim has been located
 by Integrity Land & Cattle LLC whose current mailing
 address is P.O. Box 1944
Superior, AZ 85273

RECEIVED
 S.I.M. AZ STATE OFFICE
 2013 FEB -4 A 11: 04
 PHOENIX, AZ

The general course of this claim is north / south and it is situated in Pinal
 County, Arizona. This claim is 1500 feet in length and 600 feet in width. This claim runs
 from the location monument on which this location notice is posted approximately 10 feet in a
northerly direction to the north end line and 1490 feet in a southerly direction to the
south end line. This claim is marked by six monuments, one at each corner and one at the center of each
 end line of the claim.

The location monument on which this notice is posted is situated within Section 31, Township 2
South, Range 11 East, Gila Salt River Base and Meridian, Arizona and this claim encompasses portions
 of the following quarter section (s), section (s), Township (s) and Range (s) SW 1/4 of the SW 1/4 of Section 31,
Township 2 South, Range 11 East, SE 1/4 of the SE 1/4 of Section 36, Township 2 South, Range 10 East, NE 1/4 of the
NE 1/4 of Section 1, Township 3 South, Range 10 East, and NW 1/4 of the NW 1/4 of Section 6, Township 3 South,
Range 11 East, Gila Salt River Base and Meridian, Arizona, Mineral Hill Mining District.

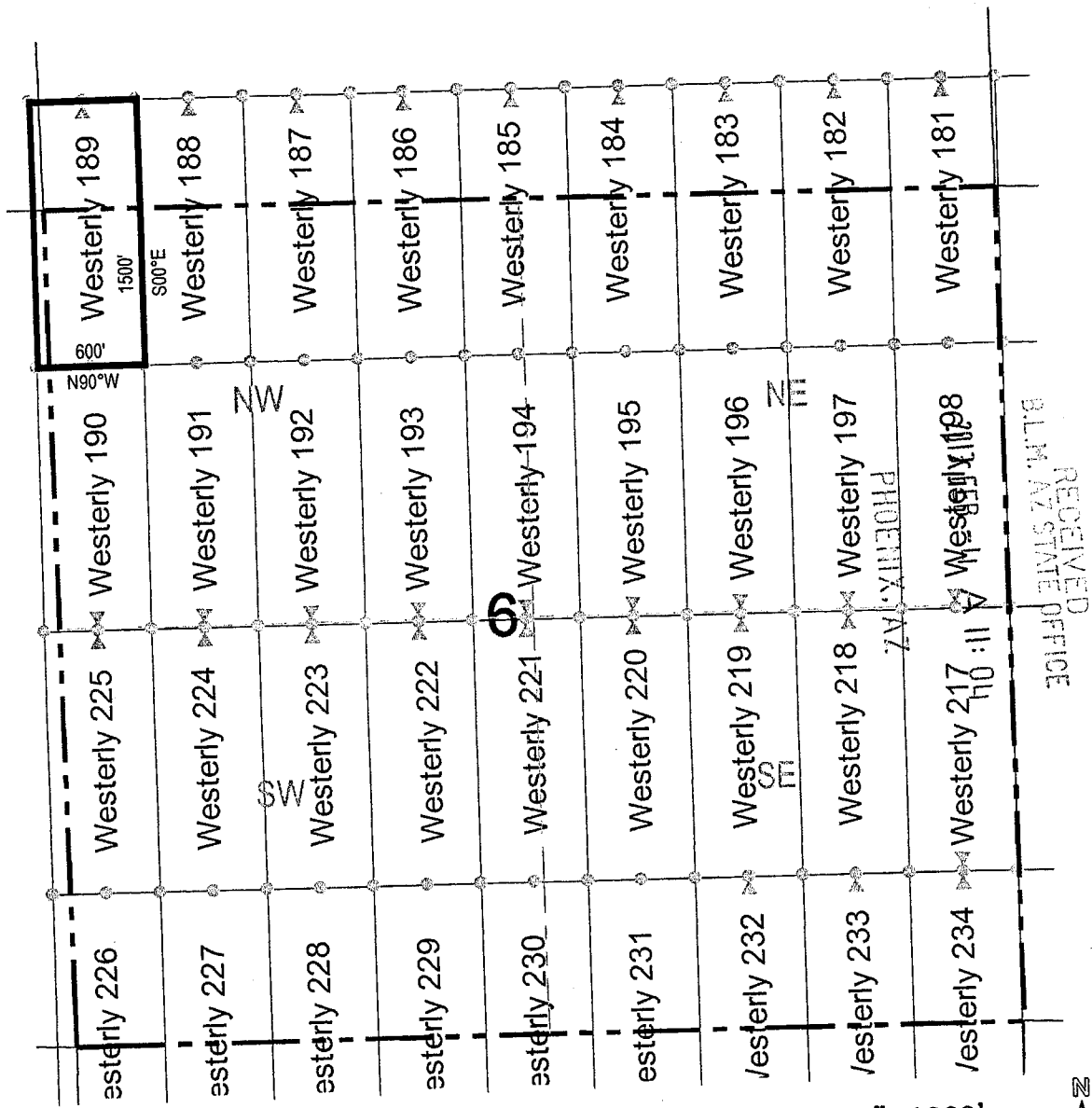
The locality of this claim with reference to some natural object or permanent monument and additional information
 (if any) concerning its locality are as follows: 10075 feet west and 676 feet north of the northeast corner of
Section 5, Township 3 South, Range 11 East, to the northeast corner of the claim.

DATED AND POSTED on the ground this 17th day of December, 2012.

LOCATOR (s) Integrity Land & Cattle LLC AGENT: T. Robert Breen
P.O. Box 1944
Superior, AZ 85273

A110421013

LODE CLAIM LOCATION MAP



RECEIVED
B.L.M. AZ STATE OFFICE

Corner Posts
 Location Monuments
 Scale: 1"=1000'

1. The above map depicts the **WESTERLY 189** Lode Claim, which is located in the SW 1/4 of the SW 1/4 of Section 31, Township 2 South, Range 11 East, SE 1/4 of the SE 1/4 of Section 36, Township 2 South, Range 10 East, NE 1/4 of the NE 1/4 of Section 1, Township 3 South, Range 10 East, and NW 1/4 of the NW 1/4 of Section 6, Township 3 South, Range 11 East, Gila and Salt River Base and Meridian, Pinal County, Arizona, Mineral Hill Mining District.
2. The type of corner and location monuments used are wood 2"x2"x48" posts and metal tags with location information written thereon.
3. The bearings and distances in degrees and feet between claim corners are as depicted on the above map.

610124013

When recorded return to:
 Integrity Land & Cattle LLC
 P.O. Box 1944
 Superior, AZ 85723

RECEIVED
 BLM AZ STATE OFFICE
 2013 FEB - 4 A 11: 04
 PHOENIX, AZ


LOCATION NOTICE FOR LODGE MINING CLAIM

NOTICE IS HEREBY GIVEN that the WESTERLY 190
 lode mining claim has been located
 by Integrity Land & Cattle LLC whose current mailing
 address is P.O. Box 1944
Superior, AZ 85273

The general course of this claim is north / south and it is situated in Pinal
 County, Arizona. This claim is 1500 feet in length and 600 feet in width. This claim runs
 from the location monument on which this location notice is posted approximately 1490 feet in a
northerly direction to the north end line and 10 feet in a southerly direction to the
south end line. This claim is marked by six monuments, one at each corner and one at the center of each
 end line of the claim.

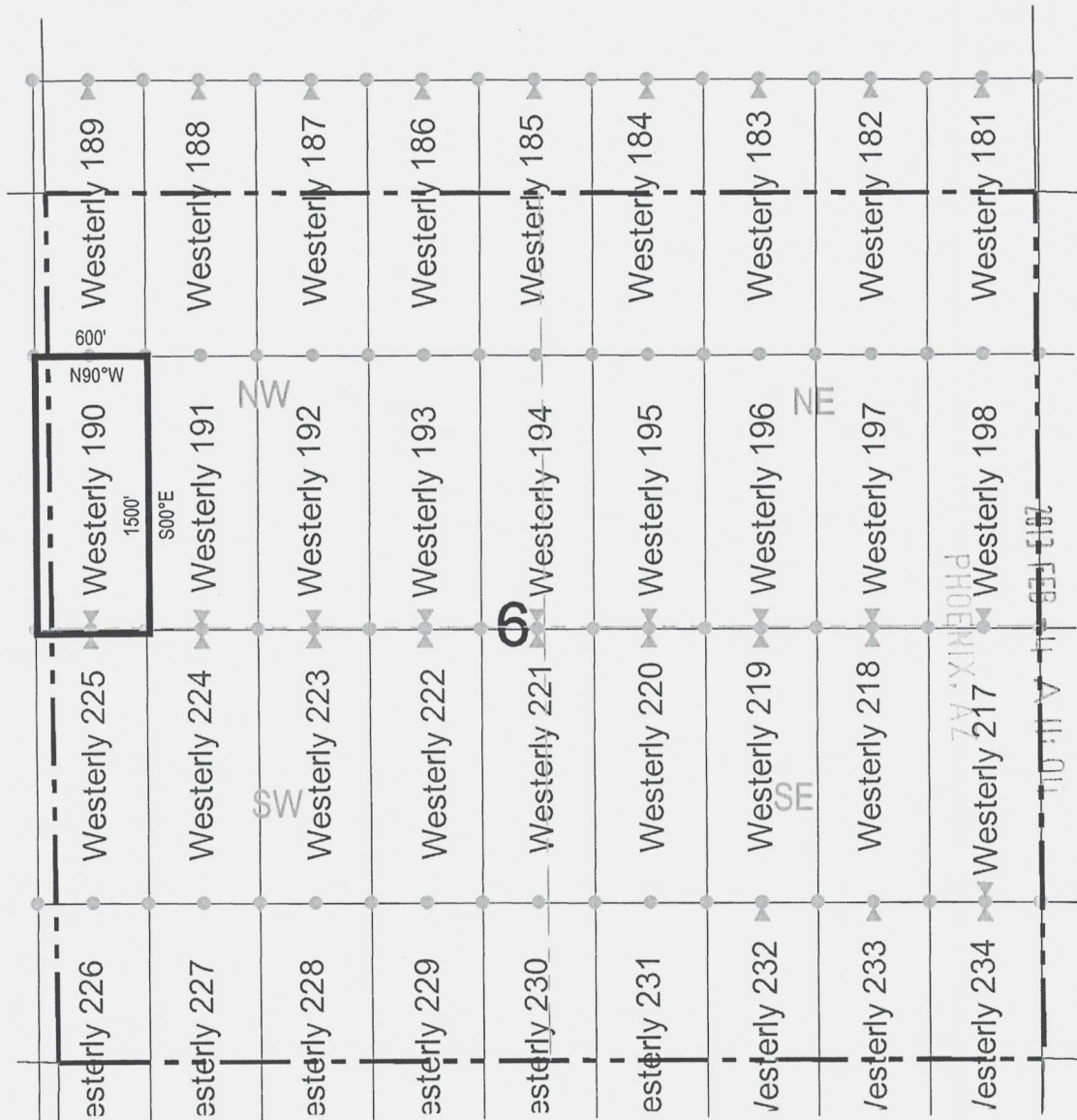
The location monument on which this notice is posted is situated within Section 6, Township 3
South, Range 11 East, Gila Salt River Base and Meridian, Arizona and this claim encompasses portions
 of the following quarter section (s), section (s), Township (s) and Range (s) SW 1/4 and NW 1/4 of the NW 1/4 of
Section 6, Township 3 South, Range 11 East, and NE 1/4 and SE 1/4 of the NE 1/4 of Section 1, Township 3 South,
Range 10 East, Gila Salt River Base and Meridian, Arizona, Mineral Hill Mining District.

The locality of this claim with reference to some natural object or permanent monument and additional information
 (if any) concerning its locality are as follows: 10080 feet west and 824 feet south of the northeast corner of
Section 5, Township 3 South, Range 11 East, to the northeast corner of the claim.

DATED AND POSTED on the ground this 20th day of December, 2012
 LOCATOR (s) Integrity Land & Cattle LLC AGENT: T. Robert Breen / 
P.O. Box 1944
Superior, AZ 85273

AHC0421014

LODE CLAIM LOCATION MAP



● Corner Posts ▲ Location Monuments Scale: 1"=1000'

1. The above map depicts the **WESTERLY 190** Lode Claim, which is located in the SW 1/4 and NW 1/4 of the NW 1/4 of Section 6, Township 3 South, Range 11 East, and NE 1/4 and SE 1/4 of the NE 1/4 of Section 1, Township 3 South, Range 10 East, Gila and Salt River Base and Meridian, Pinal County, Arizona, Mineral Hill Mining District.
2. The type of corner and location monuments used are wood 2"x2"x48" posts and metal tags with location information written thereon.
3. The bearings and distances in degrees and feet between claim corners are as depicted on the above map.

RECEIVED
B.L.M. AZ STATE OFFICE

AHCH 21014

When recorded return to:
Integrity Land & Cattle LLC
P.O. Box 1944
Superior, AZ 85723

LOCATION NOTICE FOR LODE MINING CLAIM

NOTICE IS HEREBY GIVEN that the WESTERLY 191
lode mining claim has been located
by Integrity Land & Cattle LLC whose current mailing
address is P.O. Box 1944
Superior, AZ 85273


RECEIVED
B.L.M. AZ STATE OFFICE
2013 FEB -4 A 11:04
PHOENIX, AZ

The general course of this claim is north / south and it is situated in Pinal
County, Arizona. This claim is 1500 feet in length and 600 feet in width. This claim runs
from the location monument on which this location notice is posted approximately 1490 feet in a
northerly direction to the north end line and 10 feet in a southerly direction to the
south end line. This claim is marked by six monuments, one at each corner and one at the center of each
end line of the claim.

The location monument on which this notice is posted is situated within Section 6, Township 3
South, Range 11 East, Gila Salt River Base and Meridian, Arizona and this claim encompasses portions
of the following quarter section (s), section (s), Township (s) and Range (s) SW 1/4 and NW 1/4 of the NW 1/4 of
Section 6, Township 3 South, Range 11 East, Gila Salt River Base and Meridian, Arizona, Mineral Hill Mining District.

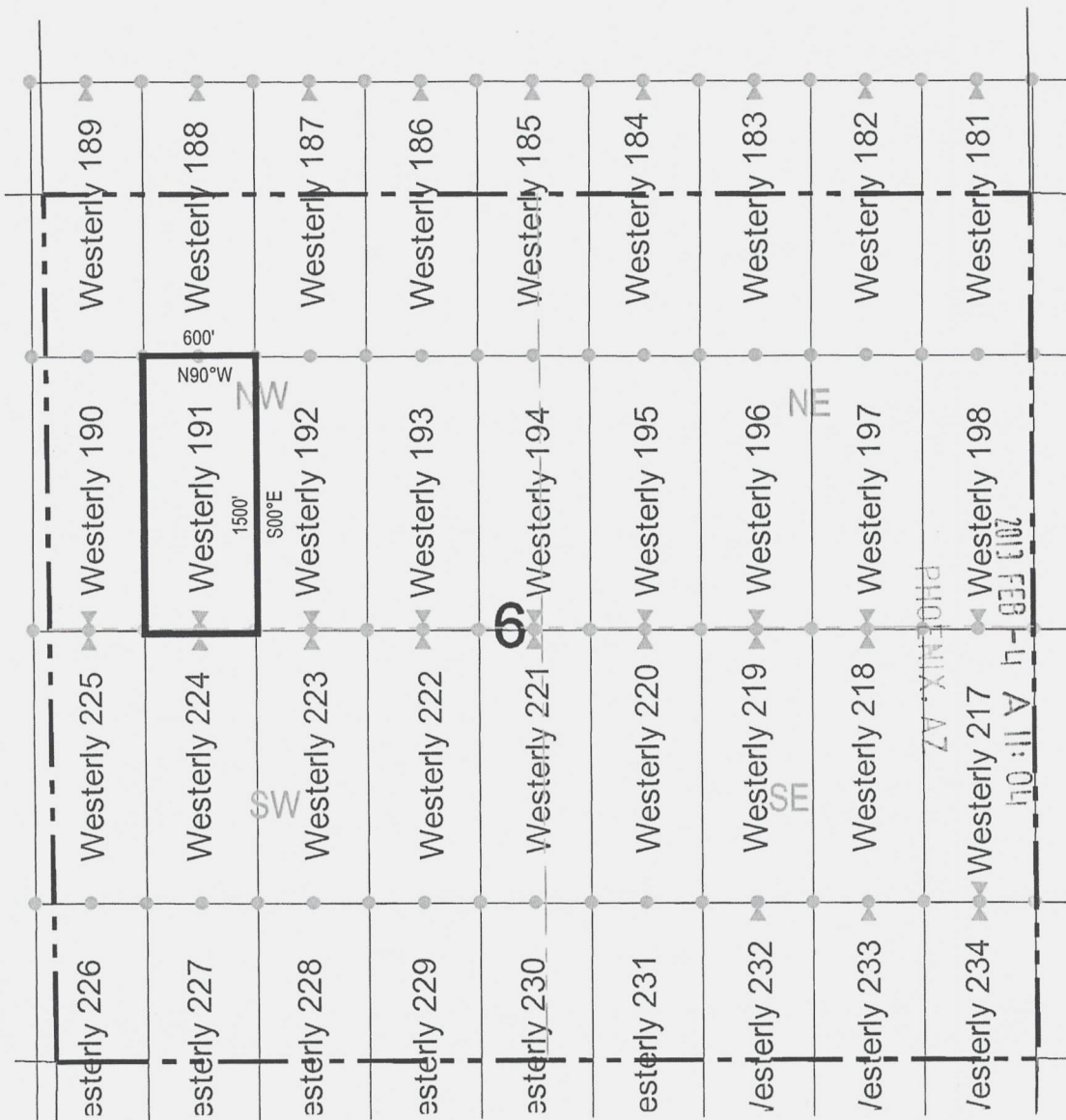
The locality of this claim with reference to some natural object or permanent monument and additional information
(if any) concerning its locality are as follows: 9480 feet west and 826 feet south of the northeast corner of Section
5, Township 3 South, Range 11 East, to the northeast corner of the claim.

DATED AND POSTED on the ground this 20th day of December, 2012.

LOCATOR (s) Integrity Land & Cattle LLC AGENT: T. Robert Breen 
P.O. Box 1944
Superior, AZ 85273

ANON 21015

LODE CLAIM LOCATION MAP



● Corner Posts ▲ Location Monuments Scale: 1"=1000'

1. The above map depicts the **WESTERLY 191** Lode Claim, which is located in the SW 1/4 and NW 1/4 of the NW 1/4 of Section 6, Township 3 South, Range 11 East, Gila and Salt River Base and Meridian, Pinal County, Arizona, Mineral Hill Mining District.
2. The type of corner and location monuments used are wood 2"x2"x48" posts and metal tags with location information written thereon.
3. The bearings and distances in degrees and feet between claim corners are as depicted on the above map.

RECEIVED
B.L.M. AZ STATE OFFICE

PHOENIX, AZ

2013 FEB -4 A 11:04

A11C421015

When recorded return to:
Integrity Land & Cattle LLC
P.O. Box 1944
Superior, AZ 85723

RECEIVED
B.L.M. AZ STATE OFFICE
2012 FEB - 4 A 11: 04
PHOENIX, AZ

LOCATION NOTICE FOR LODE MINING CLAIM

NOTICE IS HEREBY GIVEN that the WESTERLY 192
lode mining claim has been located
by Integrity Land & Cattle LLC whose current mailing
address is P.O. Box 1944
Superior, AZ 85273

The general course of this claim is north / south and it is situated in Pinal
County, Arizona. This claim is 1500 feet in length and 600 feet in width. This claim runs
from the location monument on which this location notice is posted approximately 1490 feet in a
northerly direction to the north end line and 10 feet in a southerly direction to the
south end line. This claim is marked by six monuments, one at each corner and one at the center of each
end line of the claim.

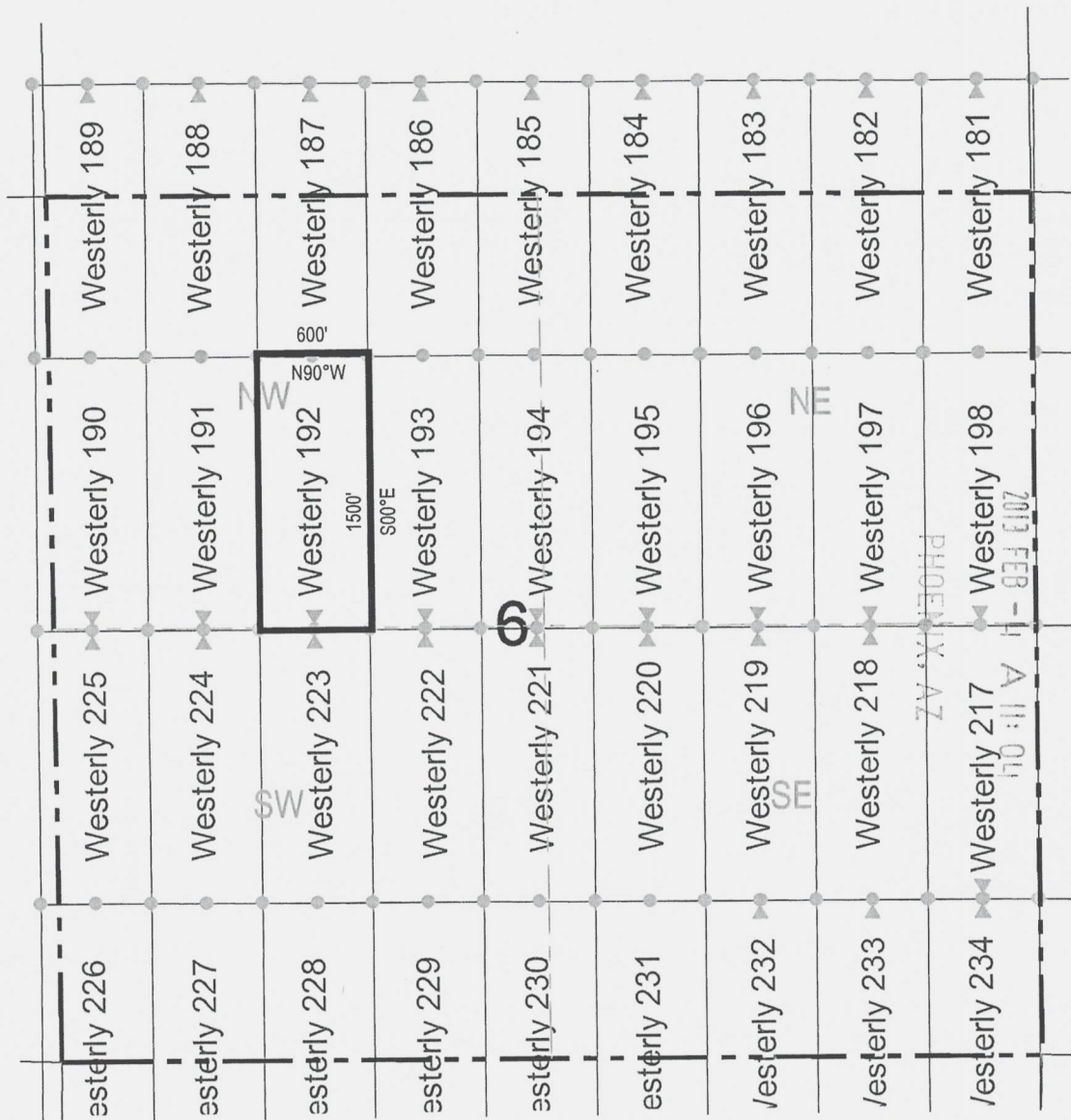
The location monument on which this notice is posted is situated within Section 6, Township 3
South, Range 11 East, Gila Salt River Base and Meridian, Arizona and this claim encompasses portions
of the following quarter section (s), section (s), Township (s) and Range (s) SE 1/4, NE 1/4, NW 1/4 and SW 1/4
of the NW 1/4 of Section 6, Township 3 South, Range 11 East, Gila Salt River Base and Meridian, Arizona, Mineral Hill
Mining District.

The locality of this claim with reference to some natural object or permanent monument and additional information
(if any) concerning its locality are as follows: 8880 feet west and 828 feet south of the northeast corner of Section
5, Township 3 South, Range 11 East, to the northeast corner of the claim.

DATED AND POSTED on the ground this 20th day of December, 2012
LOCATOR (s) Integrity Land & Cattle LLC AGENT: T. Robert Breen
P.O. Box 1944
Superior, AZ 85273

A110421016

LODE CLAIM LOCATION MAP



● Corner Posts ▲ Location Monuments Scale: 1"=1000'

1. The above map depicts the **WESTERLY 192** Lode Claim, which is located in the SE 1/4, NE 1/4, NW 1/4 and SW 1/4 of the NW 1/4 of Section 6, Township 3 South, Range 11 East, Gila and Salt River Base and Meridian, Pinal County, Arizona, Mineral Hill Mining District.
2. The type of corner and location monuments used are wood 2"x2"x48" posts and metal tags with location information written thereon.
3. The bearings and distances in degrees and feet between claim corners are as depicted on the above map.

ANCH 21016

When recorded return to:
 Integrity Land & Cattle LLC
 P.O. Box 1944
 Superior, AZ 85723

LOCATION NOTICE FOR LODE MINING CLAIM

NOTICE IS HEREBY GIVEN that the WESTERLY 193
 _____ lode mining claim has been located
 by Integrity Land & Cattle LLC whose current mailing
 address is P.O. Box 1944

Superior, AZ 85273

RECEIVED
 B.L.M. AZ STATE OFFICE
 2013 FEB -4 A 11: 00
 PHOENIX, AZ

The general course of this claim is north / south and it is situated in Pinal
 County, Arizona. This claim is 1500 feet in length and 600 feet in width. This claim runs
 from the location monument on which this location notice is posted approximately 1490 feet in a
northerly direction to the north end line and 10 feet in a southerly direction to the
south end line. This claim is marked by six monuments, one at each corner and one at the center of each
 end line of the claim.

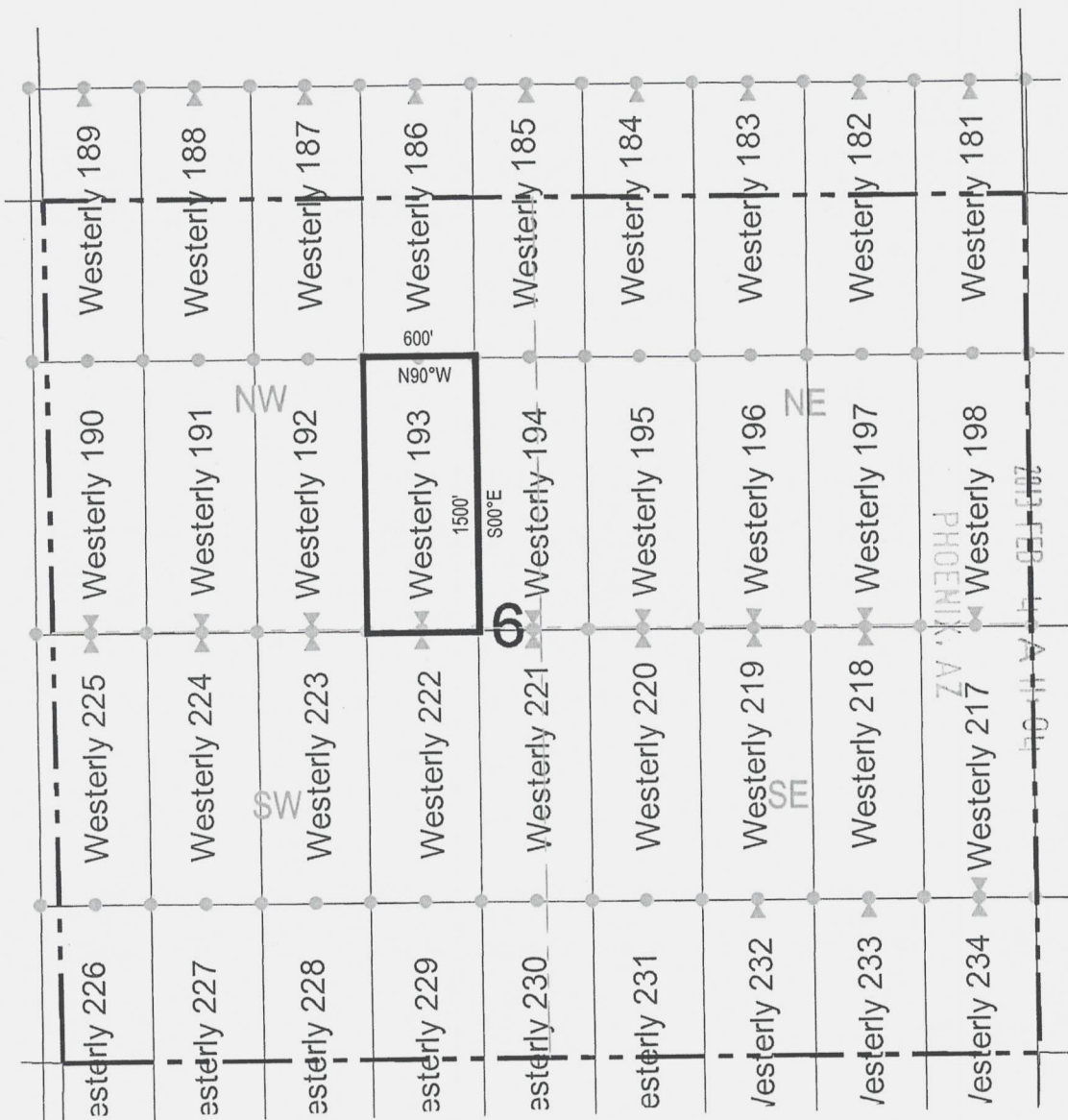
The location monument on which this notice is posted is situated within Section 6, Township 3
South, Range 11 East, Gila Salt River Base and Meridian, Arizona and this claim encompasses portions
 of the following quarter section (s), section (s), Township (s) and Range (s) SE 1/4 and NE 1/4 of the NW 1/4 of
Section 6, Township 3 South, Range 11 East, Gila Salt River Base and Meridian, Arizona, Mineral Hill Mining District.

The locality of this claim with reference to some natural object or permanent monument and additional information
 (if any) concerning its locality are as follows: 8280 feet west and 830 feet south of the northeast corner of Section
5, Township 3 South, Range 11 East, to the northeast corner of the claim.

DATED AND POSTED on the ground this 20th day of December, 2012
 LOCATOR (s) Integrity Land & Cattle LLC AGENT: T. Robert Breen
P.O. Box 1944
Superior, AZ 85273

A110121017

LODE CLAIM LOCATION MAP



● Corner Posts ▲ Location Monuments Scale: 1"=1000'

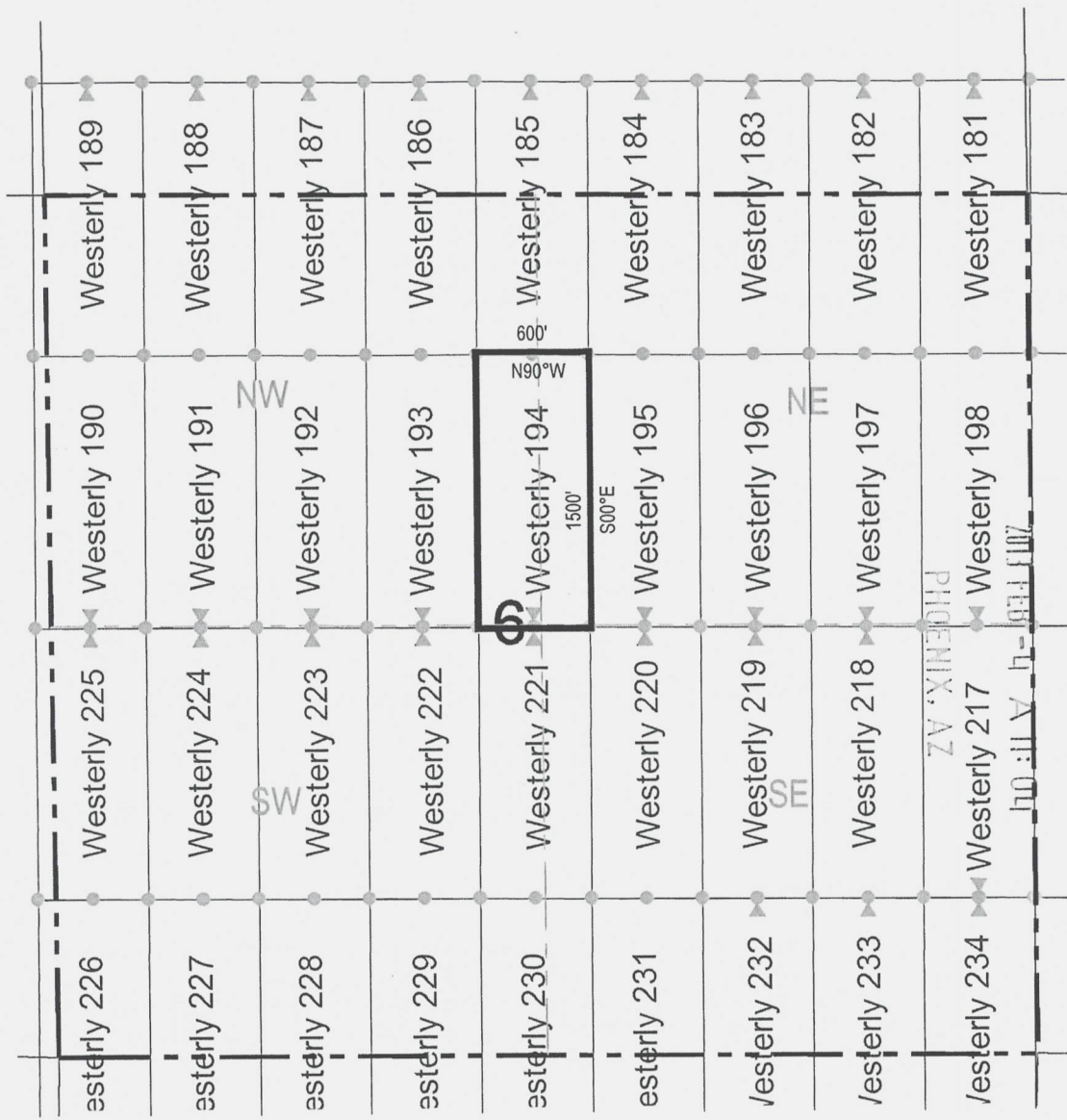
1. The above map depicts the **WESTERLY 193** Lode Claim, which is located in the SE 1/4 and NE 1/4 of the NW 1/4 of Section 6, Township 3 South, Range 11 East, Gila and Salt River Base and Meridian, Pinal County, Arizona, Mineral Hill Mining District.
2. The type of corner and location monuments used are wood 2"x2"x48" posts and metal tags with location information written thereon.
3. The bearings and distances in degrees and feet between claim corners are as depicted on the above map.

RECEIVED
B.L.M. AZ STATE OFFICE

2013 FEB 14 11:04 AM
ZV PHOENIX AZ

MCH 21 017

LODE CLAIM LOCATION MAP



● Corner Posts ▲ Location Monuments Scale: 1"=1000'

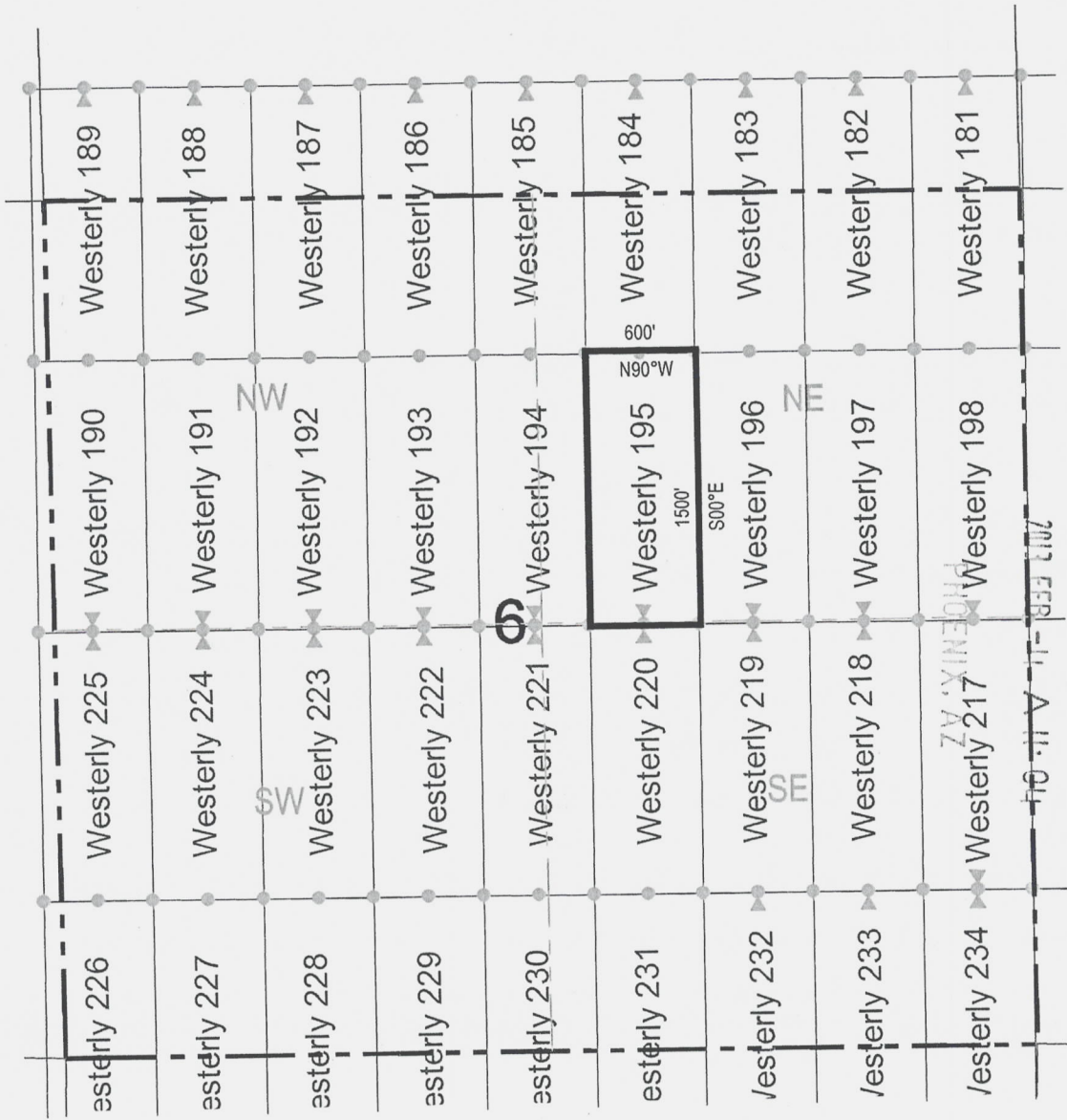
1. The above map depicts the **WESTERLY 194** Lode Claim, which is located in the SE 1/4 and NE 1/4 of the NW 1/4, and SW 1/4 and NW 1/4 of the NE 1/4 of Section 6, Township 3 South, Range 11 East, Gila and Salt River Base and Meridian, Pinal County, Arizona, Mineral Hill Mining District.
2. The type of corner and location monuments used are wood 2"x2"x48" posts and metal tags with location information written thereon.
3. The bearings and distances in degrees and feet between claim corners are as depicted on the above map.

RECEIVED
B.L.M. AZ STATE OFFICE



AN0421018

LODE CLAIM LOCATION MAP



● Corner Posts ▲ Location Monuments Scale: 1"=1000'

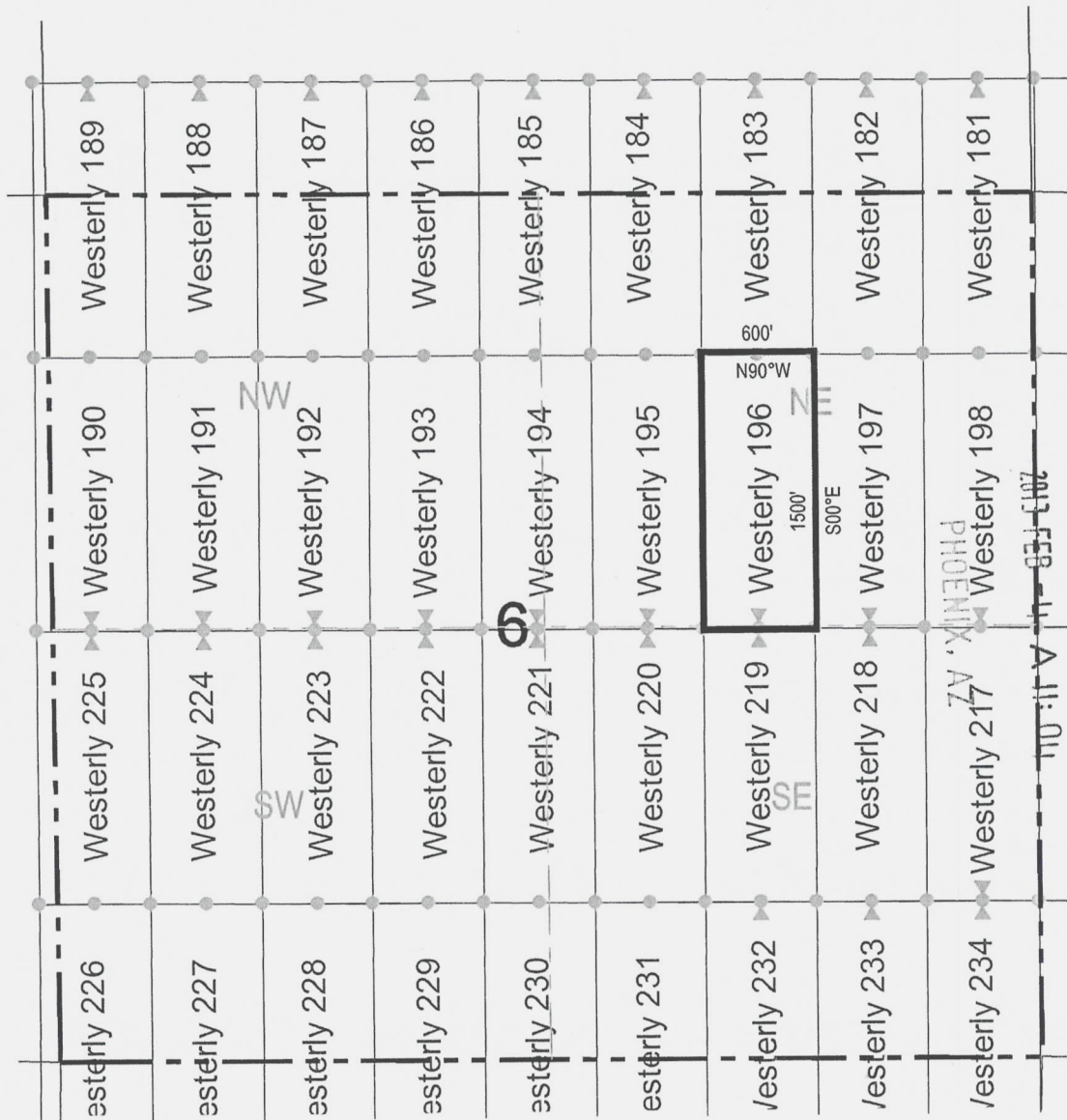
1. The above map depicts the **WESTERLY 195** Lode Claim, which is located in the SW 1/4 and NW 1/4 of the NE 1/4 of Section 6, Township 3 South, Range 11 East, Gila and Salt River Base and Meridian, Pinal County, Arizona, Mineral Hill Mining District.
2. The type of corner and location monuments used are wood 2"x2"x48" posts and metal tags with location information written thereon.
3. The bearings and distances in degrees and feet between claim corners are as depicted on the above map.

RECEIVED
B.L.M. AZ STATE OFFICE



A110121019

LODE CLAIM LOCATION MAP



● Corner Posts ▲ Location Monuments Scale: 1"=1000'

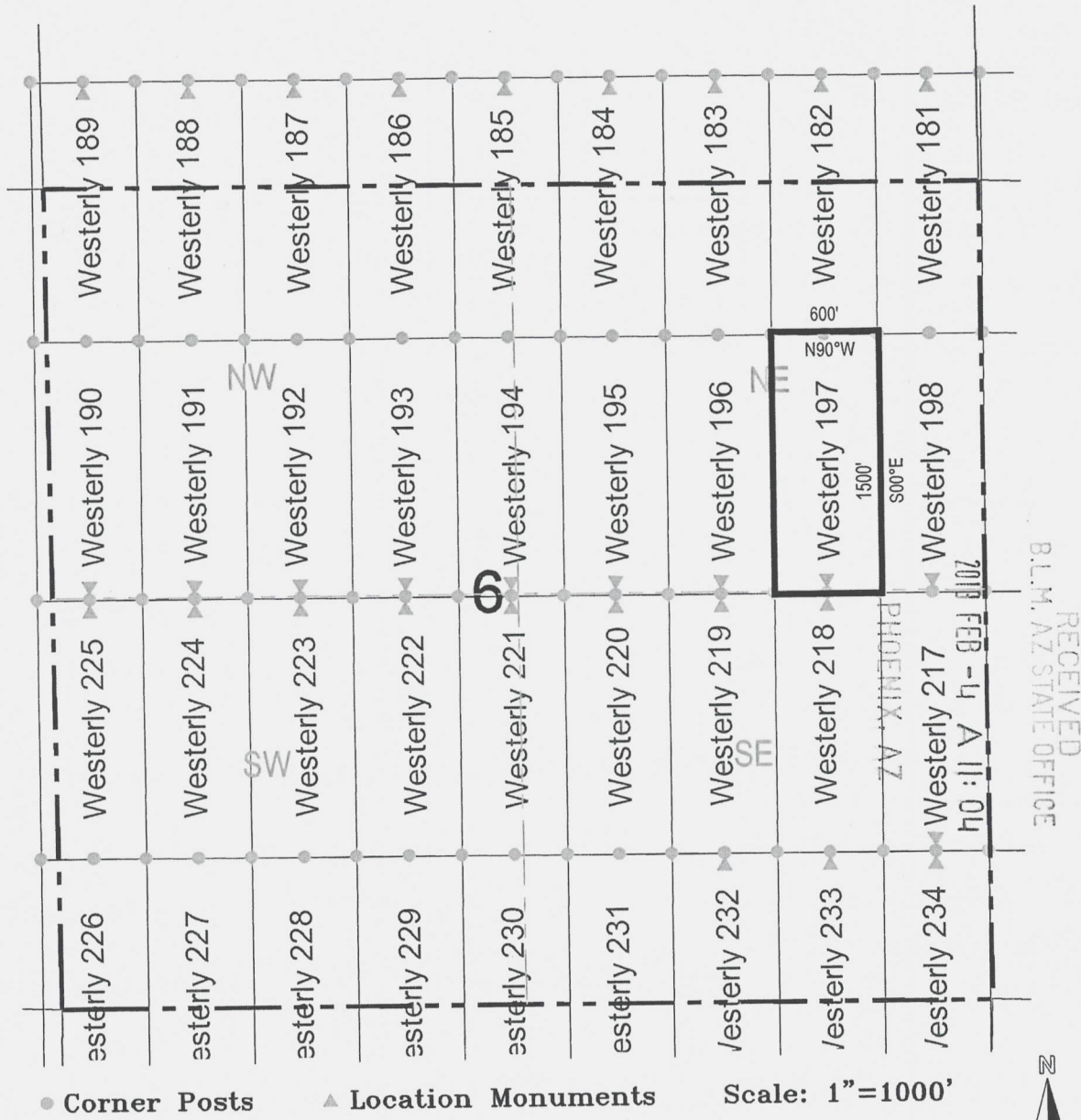
1. The above map depicts the **WESTERLY 196** Lode Claim, which is located in the SW 1/4, SE 1/4, NE 1/4 and NW 1/4 of the NE 1/4 of Section 6, Township 3 South, Range 11 East, Gila and Salt River Base and Meridian, Pinal County, Arizona, Mineral Hill Mining District.
2. The type of corner and location monuments used are wood 2"x2"x48" posts and metal tags with location information written thereon.
3. The bearings and distances in degrees and feet between claim corners are as depicted on the above map.



RECEIVED
B.L.M. AZ STATE OFFICE

ANCH 21020

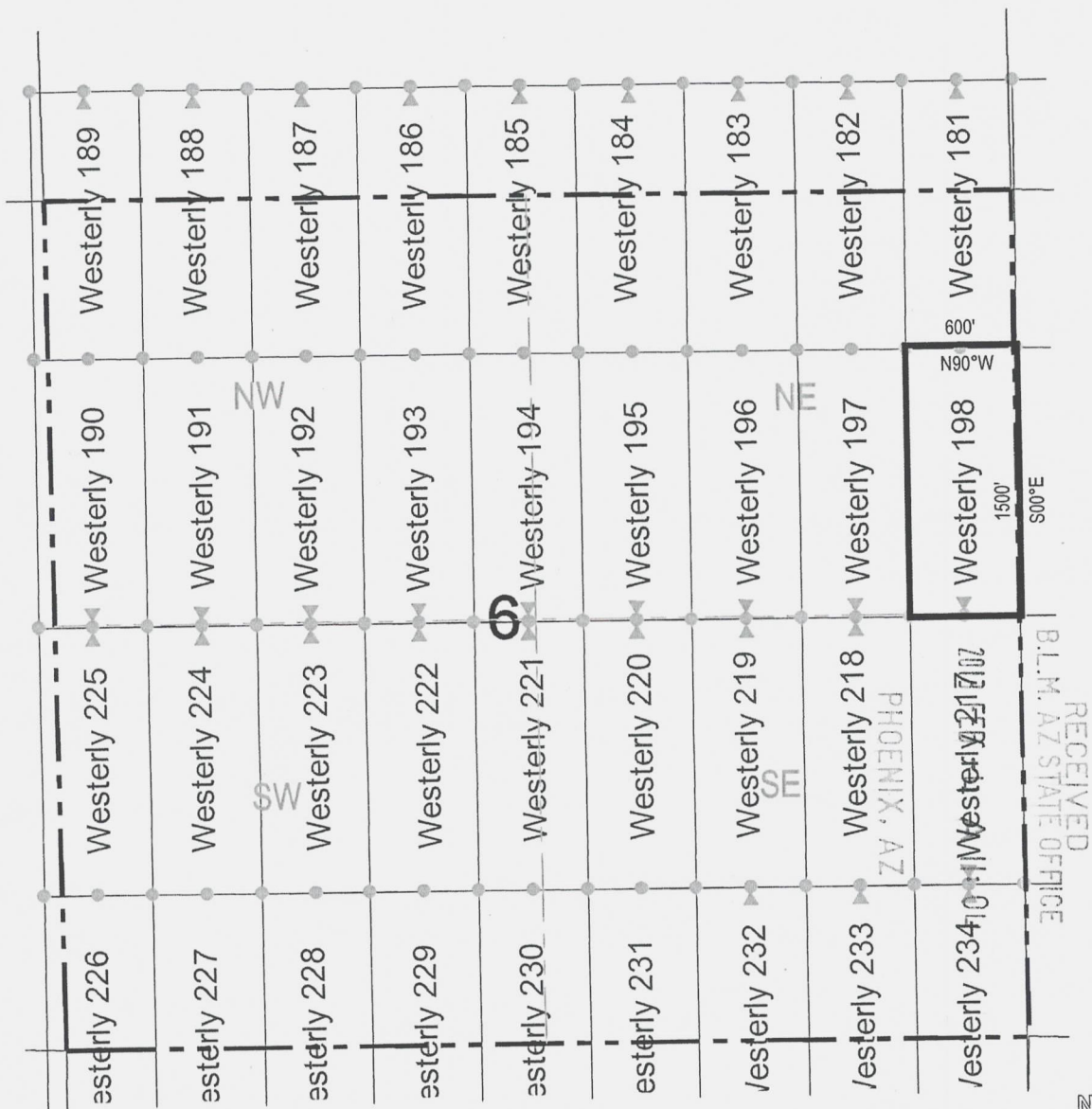
LODE CLAIM LOCATION MAP



1. The above map depicts the **WESTERLY 197** Lode Claim, which is located in the SE 1/4 and NE 1/4 of the NE 1/4 of Section 6, Township 3 South, Range 11 East, Gila and Salt River Base and Meridian, Pinal County, Arizona, Mineral Hill Mining District.
2. The type of corner and location monuments used are wood 2"x2"x48" posts and metal tags with location information written thereon.
3. The bearings and distances in degrees and feet between claim corners are as depicted on the above map.

AN1421021

LODE CLAIM LOCATION MAP



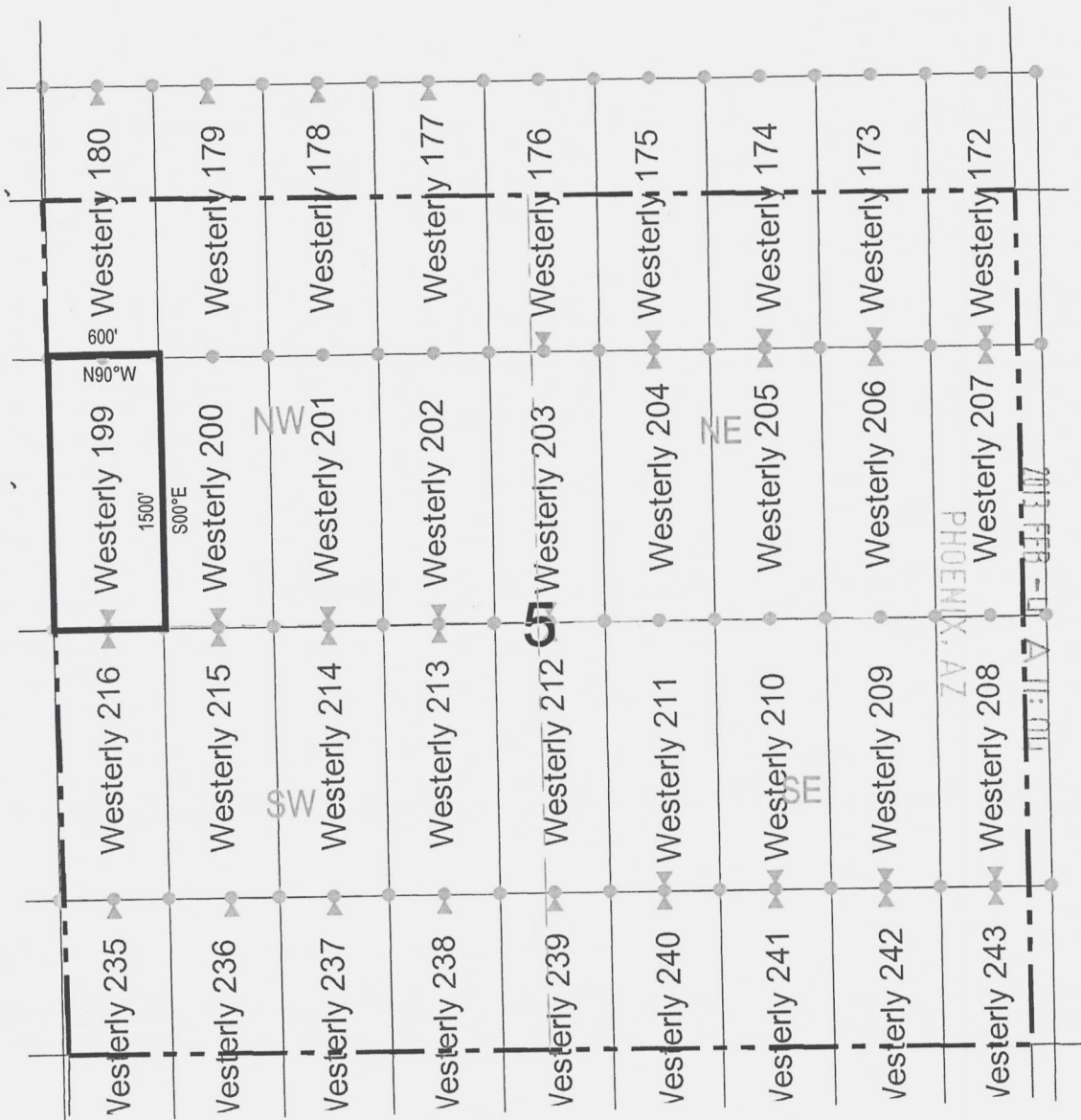
● Corner Posts ▲ Location Monuments Scale: 1"=1000'

1. The above map depicts the **WESTERLY 198** Lode Claim, which is located in the SE 1/4 and NE 1/4 of the NE 1/4 of Section 6, Township 3 South, Range 11 East, Gila and Salt River Base and Meridian, Pinal County, Arizona, Mineral Hill Mining District.
2. The type of corner and location monuments used are wood 2"x2"x48" posts and metal tags with location information written thereon.
3. The bearings and distances in degrees and feet between claim corners are as depicted on the above map.

RECEIVED
B.L.M. AZ STATE OFFICE

ANCH 21022

LODE CLAIM LOCATION MAP




● Corner Posts ▲ Location Monuments Scale: 1"=1000'

1. The above map depicts the **WESTERLY 199** Lode Claim, which is located in the SW 1/4 and NW 1/4 of the NW 1/4 of Section 5, Township 3 South, Range 11 East, Gila and Salt River Base and Meridian, Pinal County, Arizona, Mineral Hill Mining District.
2. The type of corner and location monuments used are wood 2"x2"x48" posts and metal tags with location information written thereon.
3. The bearings and distances in degrees and feet between claim corners are as depicted on the above map.

RECEIVED
B.L.M. AZ STATE OFFICE

ANCH 21023

LODE CLAIM LOCATION MAP




RECEIVED
BLM, AZ STATE OFFICE

● Corner Posts ▲ Location Monuments Scale: 1"=1000'

1. The above map depicts the **WESTERLY 200** Lode Claim, which is located in the SW 1/4 and NW 1/4 of the NW 1/4 of Section 5, Township 3 South, Range 11 East, Gila and Salt River Base and Meridian, Pinal County, Arizona, Mineral Hill Mining District.
2. The type of corner and location monuments used are wood 2"x2"x48" posts and metal tags with location information written thereon.
3. The bearings and distances in degrees and feet between claim corners are as depicted on the above map.

AZ012101W

LODE CLAIM LOCATION MAP



Corner Posts
 Location Monuments
 Scale: 1"=1000'

1. The above map depicts the **WESTERLY 201** Lode Claim, which is located in the SE 1/4, NE 1/4, NW 1/4 and SW 1/4 of the NW 1/4 of Section 5, Township 3 South, Range 11 East, Gila and Salt River Base and Meridian, Pinal County, Arizona, Mineral Hill Mining District.
2. The type of corner and location monuments used are wood 2"x2"x48" posts and metal tags with location information written thereon.
3. The bearings and distances in degrees and feet between claim corners are as depicted on the above map.

RECEIVED
 B.L.M. AZ STATE OFFICE

ANCH 21025

LODE CLAIM LOCATION MAP



1. The above map depicts the **WESTERLY 202** Lode Claim, which is located in the SE 1/4 and NE 1/4 of the NW 1/4 of Section 5, Township 3 South, Range 11 East, Gila and Salt River Base and Meridian, Pinal County, Arizona, Mineral Hill Mining District.
2. The type of corner and location monuments used are wood 2"x2"x48" posts and metal tags with location information written thereon.
3. The bearings and distances in degrees and feet between claim corners are as depicted on the above map.

ATTACH 21026

When recorded return to:
Integrity Land & Cattle LLC
P.O. Box 1944
Superior, AZ 85723

LOCATION NOTICE FOR LODE MINING CLAIM

NOTICE IS HEREBY GIVEN that the WESTERLY 203
lode mining claim has been located
by Integrity Land & Cattle LLC whose current mailing
address is P.O. Box 1944
Superior, AZ 85273


RECEIVED
D.M. AZ STATE OFFICE
2013 FEB - 4 A 11:05
PHOENIX, AZ

The general course of this claim is north / south and it is situated in Pinal
County, Arizona. This claim is 1500 feet in length and 600 feet in width. This claim runs
from the location monument on which this location notice is posted approximately 1490 feet in a
northerly direction to the north end line and 10 feet in a southerly direction to the
south end line. This claim is marked by six monuments, one at each corner and one at the center of each
end line of the claim.

The location monument on which this notice is posted is situated within Section 5, Township 3
South, Range 11 East, Gila Salt River Base and Meridian, Arizona and this claim encompasses portions
of the following quarter section (s), section (s), Township (s) and Range (s) SW 1/4 and NW 1/4 of the NE 1/4,
and NE 1/4 and SE 1/4 of the NW 1/4 of Section 5, Township 3 South, Range 11 East, Gila Salt River Base and Meridian,
Arizona, Mineral Hill Mining District.


The locality of this claim with reference to some natural object or permanent monument and additional information
(if any) concerning its locality are as follows: 2280 feet west and 848 feet south of the northeast corner of Section
5, Township 3 South, Range 11 East, to the northeast corner of the claim.

DATED AND POSTED on the ground this 20th day of December 2012.

LOCATOR (s) Integrity Land & Cattle LLC AGENT: T. Robert Breen / 
P.O. Box 1944
Superior, AZ 85273

AN0021027

LODE CLAIM LOCATION MAP



● Corner Posts ▲ Location Monuments Scale: 1"=1000'

1. The above map depicts the **WESTERLY 203** Lode Claim, which is located in the SW 1/4 and NW 1/4 of the NE 1/4, and NE 1/4 and SE 1/4 of the NW 1/4 of Section 5, Township 3 South, Range 11 East, Gila and Salt River Base and Meridian, Pinal County, Arizona, Mineral Hill Mining District.
2. The type of corner and location monuments used are wood 2"x2"x48" posts and metal tags with location information written thereon.
3. The bearings and distances in degrees and feet between claim corners are as depicted on the above map.

RECEIVED
B.L.M. AZ STATE OFFICE



A110421027

When recorded return to:
Integrity Land & Cattle LLC
P.O. Box 1944
Superior, AZ 85723

LOCATION NOTICE FOR LODE MINING CLAIM

NOTICE IS HEREBY GIVEN that the WESTERLY 204
 lode mining claim has been located
by Integrity Land & Cattle LLC whose current mailing
address is P.O. Box 1944
Superior, AZ 85273

RECEIVED
B.L.M. AZ STATE OFFICE
2013 FEB - 4 A 11: 05
PHOENIX, AZ

The general course of this claim is north / south and it is situated in Pinal
County, Arizona. This claim is 1500 feet in length and 600 feet in width. This claim runs
from the location monument on which this location notice is posted approximately 10 feet in a
northerly direction to the north end line and 1490 feet in a southerly direction to the
south end line. This claim is marked by six monuments, one at each corner and one at the center of each
end line of the claim.

The location monument on which this notice is posted is situated within Section 5, Township 3
South, Range 11 East, Gila Salt River Base and Meridian, Arizona and this claim encompasses portions
of the following quarter section (s), section (s), Township (s) and Range (s) NW 1/4 and SW 1/4 of the NE 1/4 of
Section 5, Township 3 South, Range 11 East, Gila Salt River Base and Meridian, Arizona, Mineral Hill Mining District.

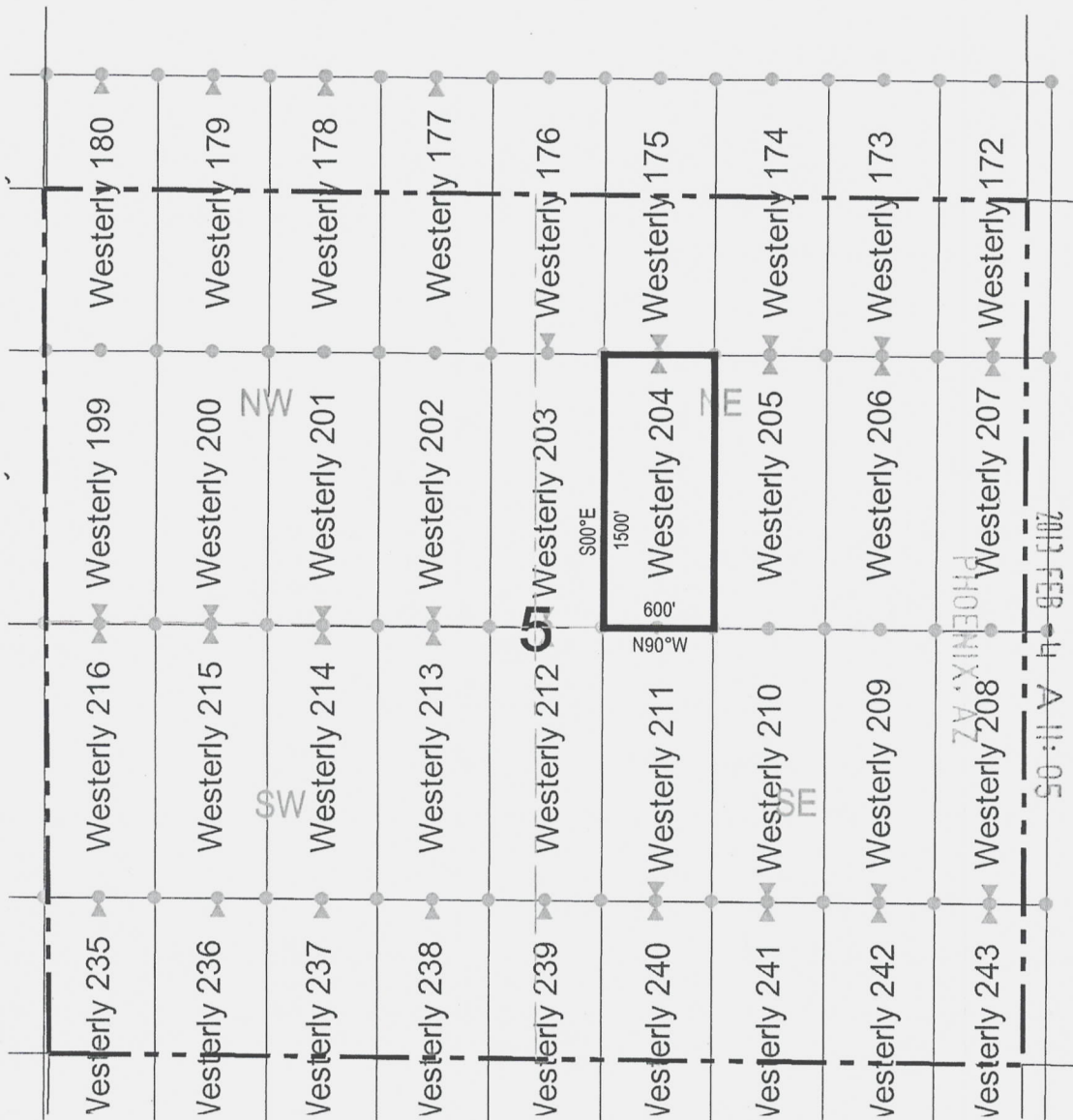
The locality of this claim with reference to some natural object or permanent monument and additional information
(if any) concerning its locality are as follows: 1680 feet west and 850 feet south of the northeast corner of Section
5, Township 3 South, Range 11 East, to the northeast corner of the claim.

DATED AND POSTED on the ground this 17th day of December, 2012

LOCATOR (s) Integrity Land & Cattle LLC AGENT: T. Robert Breen / 
P.O. Box 1944
Superior, AZ 85273

AR09121028

LODE CLAIM LOCATION MAP



● Corner Posts ▲ Location Monuments Scale: 1"=1000'

1. The above map depicts the **WESTERLY 204** Lode Claim, which is located in the NW 1/4 and SW 1/4 of the NE 1/4 of Section 5, Township 3 South, Range 11 East, Gila and Salt River Base and Meridian, Pinal County, Arizona, Mineral Hill Mining District.
2. The type of corner and location monuments used are wood 2"x2"x48" posts and metal tags with location information written thereon.
3. The bearings and distances in degrees and feet between claim corners are as depicted on the above map.

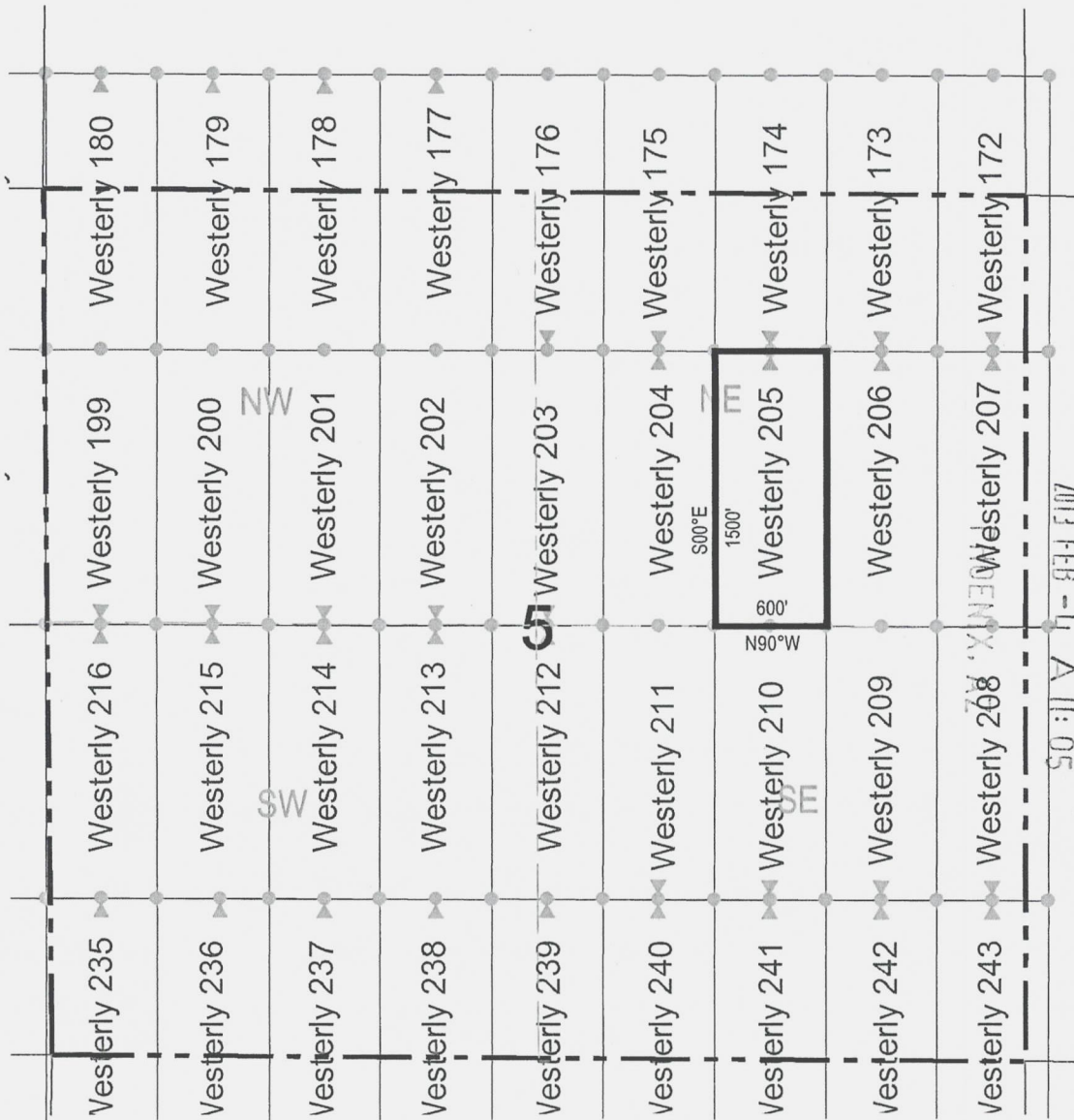


RECEIVED
 B.L.M. AZ STATE OFFICE

2013 FEB 4 A 11:05

A110121028

LODE CLAIM LOCATION MAP



● Corner Posts ▲ Location Monuments Scale: 1"=1000'

1. The above map depicts the **WESTERLY 205** Lode Claim, which is located in the NW 1/4, SW 1/4, SE 1/4 and NE 1/4 of the NE 1/4 of Section 5, Township 3 South, Range 11 East, Gila and Salt River Base and Meridian, Pinal County, Arizona, Mineral Hill Mining District.
2. The type of corner and location monuments used are wood 2"x2"x48" posts and metal tags with location information written thereon.
3. The bearings and distances in degrees and feet between claim corners are as depicted on the above map.



2013 FEB -4 A 11:05

RECEIVED
B.L.M. AZ STATE OFFICE

A110121029

When recorded return to:
Integrity Land & Cattle LLC
P.O. Box 1944
Superior, AZ 85723

LOCATION NOTICE FOR LOBE MINING CLAIM

NOTICE IS HEREBY GIVEN that the WESTERLY 206
_____ lode mining claim has been located
by Integrity Land & Cattle LLC whose current mailing
address is P.O. Box 1944
Superior, AZ 85273

RECEIVED
LM/AZ STATE OFFICE
2013 FEB - 4 A 11: 05
PHOENIX, AZ

The general course of this claim is north / south and it is situated in Pinal
County, Arizona. This claim is 1500 feet in length and 600 feet in width. This claim runs
from the location monument on which this location notice is posted approximately 10 feet in a
northerly direction to the north end line and 1490 feet in a southerly direction to the
south end line. This claim is marked by six monuments, one at each corner and one at the center of each
end line of the claim.


The location monument on which this notice is posted is situated within Section 5, Township 3
South, Range 11 East, Gila Salt River Base and Meridian, Arizona and this claim encompasses portions
of the following quarter section (s), section (s), Township (s) and Range (s) NE 1/4 and SE 1/4 of the NE 1/4 of
Section 5, Township 3 South, Range 11 East, Gila Salt River Base and Meridian, Arizona, Mineral Hill Mining District.

The locality of this claim with reference to some natural object or permanent monument and additional information
(if any) concerning its locality are as follows: 480 feet west and 854 feet south of the northeast corner of Section
5, Township 3 South, Range 11 East, to the northeast corner of the claim.

DATED AND POSTED on the ground this 17th day of December, 2012
LOCATOR (s) Integrity Land & Cattle LLC AGENT: T. Robert Breen
P.O. Box 1944
Superior, AZ 85273

110121030

LODE CLAIM LOCATION MAP



● Corner Posts ▲ Location Monuments Scale: 1"=1000'

1. The above map depicts the **WESTERLY 206** Lode Claim, which is located in the NE 1/4 and SE 1/4 of the NE 1/4 of Section 5, Township 3 South, Range 11 East, Gila and Salt River Base and Meridian, Pinal County, Arizona, Mineral Hill Mining District.
2. The type of corner and location monuments used are wood 2"x2"x48" posts and metal tags with location information written thereon.
3. The bearings and distances in degrees and feet between claim corners are as depicted on the above map.

RECEIVED
B.L.M. AZ STATE OFFICE

A110121030

When recorded return to:
 Integrity Land & Cattle LLC
 P.O. Box 1944
 Superior, AZ 85723

LOCATION NOTICE FOR LODE MINING CLAIM

NOTICE IS HEREBY GIVEN that the WESTERLY 207
 _____ lode mining claim has been located
 by Integrity Land & Cattle LLC whose current mailing
 address is P.O. Box 1944
Superior, AZ 85273


RECEIVED
 TLM. AZ STATE OFFICE
 2013 FEB -4 A 11: 05
 PHOENIX, AZ

The general course of this claim is north / south and it is situated in Pinal
 County, Arizona. This claim is 1500 feet in length and 600 feet in width. This claim runs
 from the location monument on which this location notice is posted approximately 10 feet in a
northerly direction to the north end line and 1490 feet in a southerly direction to the
south end line. This claim is marked by six monuments, one at each corner and one at the center of each
 end line of the claim.

The location monument on which this notice is posted is situated within Section 5, Township 3
South, Range 11 East, Gila Salt River Base and Meridian, Arizona and this claim encompasses portions
 of the following quarter section (s), section (s), Township (s) and Range (s) NE 1/4 and SE 1/4 of the NE 1/4 of
Section 5, and NW 1/4 and SW 1/4 of the NW 1/4 of Section 4, Township 3 South, Range 11 East, Gila Salt River Base
and Meridian, Arizona, Mineral Hill Mining District.

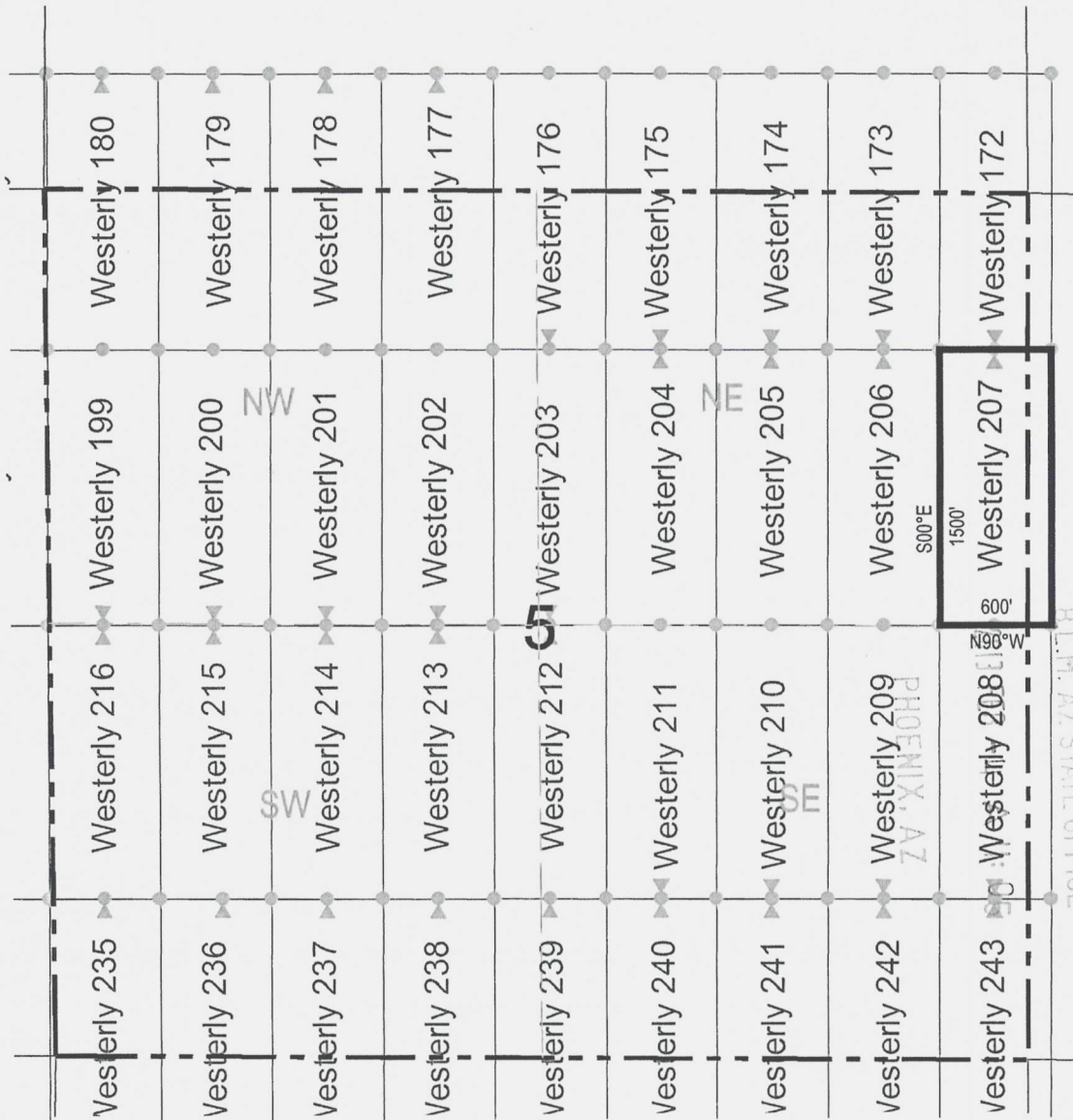
The locality of this claim with reference to some natural object or permanent monument and additional information
 (if any) concerning its locality are as follows: 120 feet east and 856 feet south of the northeast corner of Section 5,
Township 3 South, Range 11 East, to the northeast corner of the claim.

DATED AND POSTED on the ground this 17th day of December, 2012.

LOCATOR (s) Integrity Land & Cattle LLC AGENT: T. Robert Breen / 
P.O. Box 1944
Superior, AZ 85273

ANON 21031

LODE CLAIM LOCATION MAP



● Corner Posts ▲ Location Monuments Scale: 1"=1000'

1. The above map depicts the **WESTERLY 207** Lode Claim, which is located in the NE 1/4 and SE 1/4 of the NE 1/4 of Section 5, and NW 1/4 and SW 1/4 of the NW 1/4 of Section 4, Township 3 South, Range 11 East, Gila and Salt River Base and Meridian, Pinal County, Arizona, Mineral Hill Mining District.
2. The type of corner and location monuments used are wood 2"x2"x48" posts and metal tags with location information written thereon.
3. The bearings and distances in degrees and feet between claim corners are as depicted on the above map.



ANCI 21031

RECEIVED
R.L.M. AZ STATE OFFICE

LODE CLAIM LOCATION MAP




● Corner Posts ▲ Location Monuments Scale: 1"=1000'

1. The above map depicts the **WESTERLY 208** Lode Claim, which is located in the SE 1/4 and NE 1/4 of the SE 1/4 of Section 5, and SW 1/4 and NW 1/4 of the SW 1/4 of Section 4, Township 3 South, Range 11 East, Gila and Salt River Base and Meridian, Pinal County, Arizona, Mineral Hill Mining District.
2. The type of corner and location monuments used are wood 2"x2"x48" posts and metal tags with location information written thereon.
3. The bearings and distances in degrees and feet between claim corners are as depicted on the above map.

A110421032

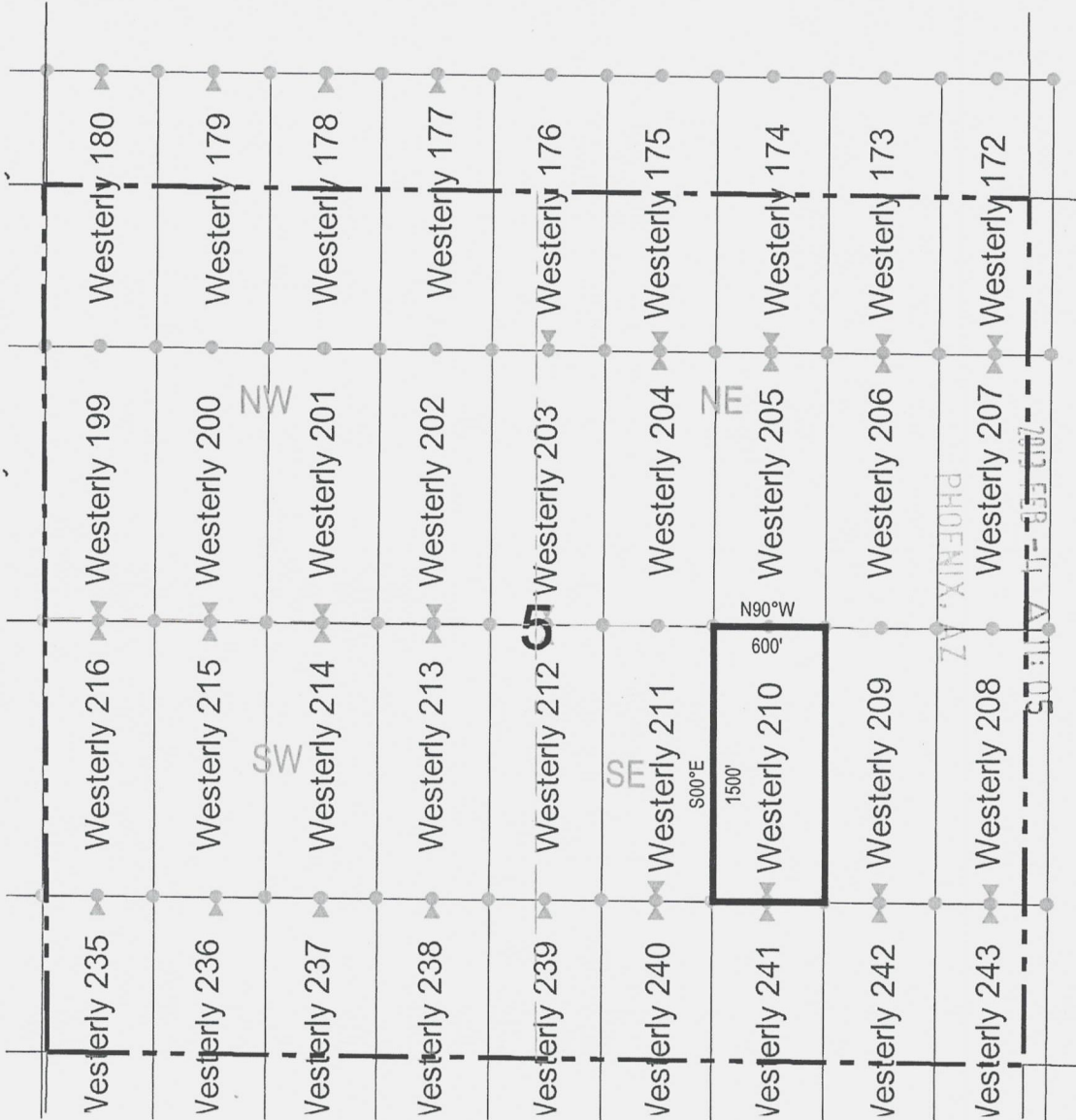
LODE CLAIM LOCATION MAP



- Corner Posts ▲ Location Monuments Scale: 1"=1000'
1. The above map depicts the **WESTERLY 209** Lode Claim, which is located in the SE 1/4 and NE 1/4 of the SE 1/4 of Section 5, Township 3 South, Range 11 East, Gila and Salt River Base and Meridian, Pinal County, Arizona, Mineral Hill Mining District.
 2. The type of corner and location monuments used are wood 2"x2"x48" posts and metal tags with location information written thereon.
 3. The bearings and distances in degrees and feet between claim corners are as depicted on the above map.

ANCH 21033

LODE CLAIM LOCATION MAP



● Corner Posts ▲ Location Monuments Scale: 1"=1000'

1. The above map depicts the **WESTERLY 210** Lode Claim, which is located in the SW 1/4, SE 1/4, NE 1/4 and NW 1/4 of the SE 1/4 of Section 5, Township 3 South, Range 11 East, Gila and Salt River Base and Meridian, Pinal County, Arizona, Mineral Hill Mining District.
2. The type of corner and location monuments used are wood 2"x2"x48" posts and metal tags with location information written thereon.
3. The bearings and distances in degrees and feet between claim corners are as depicted on the above map.



RECEIVED
B.L.M. AZ STATE OFFICE

AMC421034

When recorded return to:
Integrity Land & Cattle LLC
P.O. Box 1944
Superior, AZ 85723

LOCATION NOTICE FOR LODE MINING CLAIM

NOTICE IS HEREBY GIVEN that the WESTERLY 211
lode mining claim has been located
by Integrity Land & Cattle LLC whose current mailing
address is P.O. Box 1944
Superior, AZ 85723

RECEIVED
S.L.M. AZ STATE OFFICE
2013 FEB -4 A 11: 05
PHOENIX, AZ

The general course of this claim is north / south and it is situated in Pinal
County, Arizona. This claim is 1500 feet in length and 600 feet in width. This claim runs
from the location monument on which this location notice is posted approximately 1490 feet in a
northerly direction to the north end line and 10 feet in a southerly direction to the
south end line. This claim is marked by six monuments, one at each corner and one at the center of each
end line of the claim.

The location monument on which this notice is posted is situated within Section 5, Township 3
South, Range 11 East, Gila Salt River Base and Meridian, Arizona and this claim encompasses portions
of the following quarter section (s), section (s), Township (s) and Range (s) SW 1/4 and NW 1/4 of the SE 1/4 of
Section 5, Township 3 South, Range 11 East, Gila Salt River Base and Meridian, Arizona, Mineral Hill Mining District.


The locality of this claim with reference to some natural object or permanent monument and additional information
(if any) concerning its locality are as follows: 1685 feet west and 2350 feet south of the northeast corner of
Section 5, Township 3 South, Range 11 East, to the northeast corner of the claim.

DATED AND POSTED on the ground this 18th day of December, 2012.

LOCATOR (s) Integrity Land & Cattle LLC AGENT: T. Robert Breen
P.O. Box 1944
Superior, AZ 85723

A110121035

LODE CLAIM LOCATION MAP



● Corner Posts ▲ Location Monuments Scale: 1"=1000'

1. The above map depicts the **WESTERLY 211** Lode Claim, which is located in the SW 1/4 and NW 1/4 of the SE 1/4 of Section 5, Township 3 South, Range 11 East, Gila and Salt River Base and Meridian, Pinal County, Arizona, Mineral Hill Mining District.
2. The type of corner and location monuments used are wood 2"x2"x48" posts and metal tags with location information written thereon.
3. The bearings and distances in degrees and feet between claim corners are as depicted on the above map.



A110121035

When recorded return to:
Integrity Land & Cattle LLC
P.O. Box 1944
Superior, AZ 85723

LOCATION NOTICE FOR LODE MINING CLAIM

NOTICE IS HEREBY GIVEN that the WESTERLY 212
_____ lode mining claim has been located
by Integrity Land & Cattle LLC whose current mailing
address is P.O. Box 1944
Superior, AZ 85273


RECEIVED
B.L.M. AZ STATE OFFICE
2013 FEB - 4 A 11: 05
PHOENIX, AZ

The general course of this claim is north / south and it is situated in Pinal
County, Arizona. This claim is 1500 feet in length and 600 feet in width. This claim runs
from the location monument on which this location notice is posted approximately 10 feet in a
northerly direction to the north end line and 1490 feet in a southerly direction to the
south end line. This claim is marked by six monuments, one at each corner and one at the center of each
end line of the claim.

The location monument on which this notice is posted is situated within Section 5, Township 3
South, Range 11 East, Gila Salt River Base and Meridian, Arizona and this claim encompasses portions
of the following quarter section (s), section (s), Township (s) and Range (s) NW 1/4 and SW 1/4 of the SE 1/4, and
NE 1/4 and SE 1/4 of the SW 1/4 of Section 5, Township 3 South, Range 11 East, Gila Salt River Base and Meridian,
Arizona, Mineral Hill Mining District.

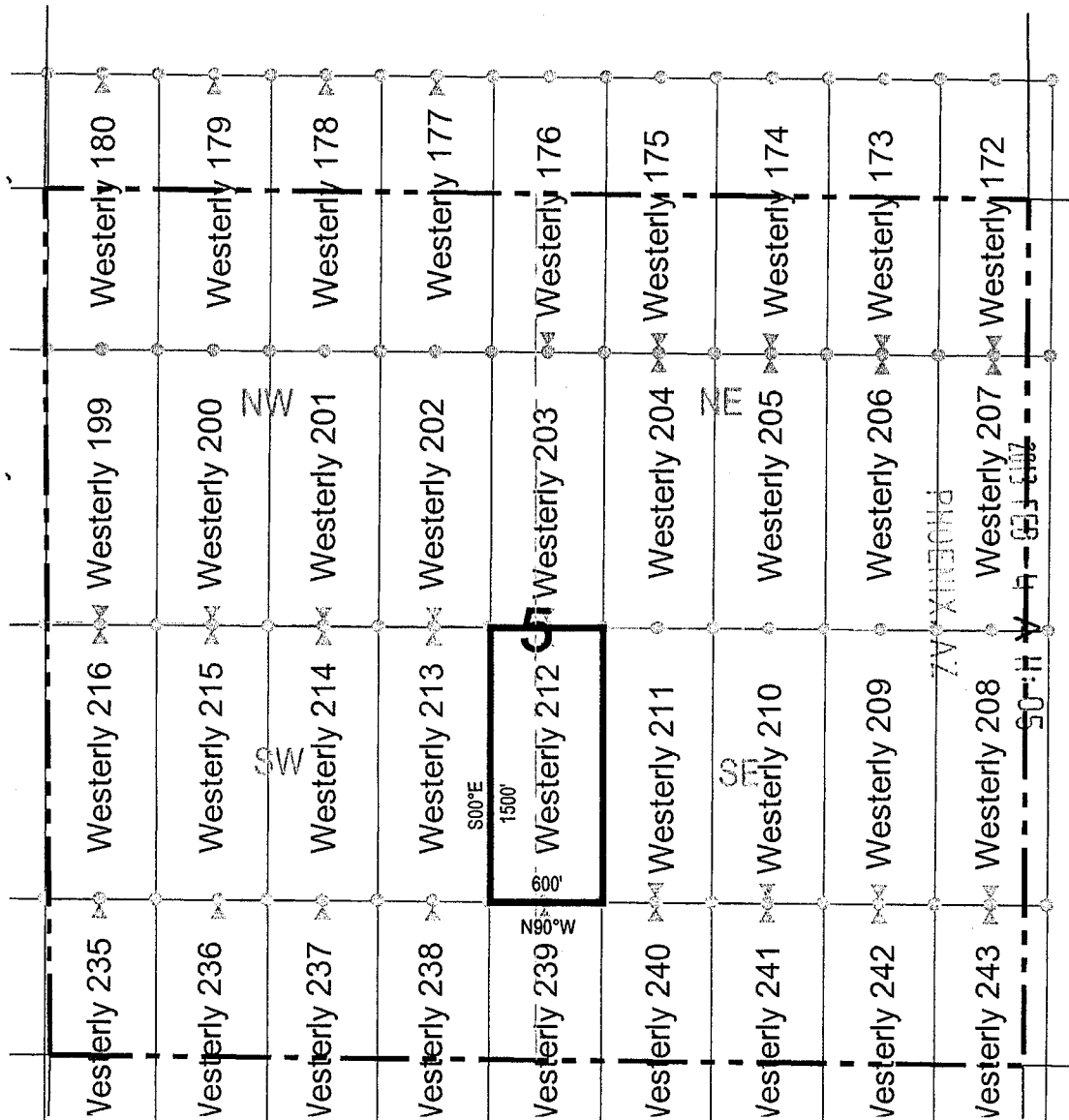
The locality of this claim with reference to some natural object or permanent monument and additional information
(if any) concerning its locality are as follows: 2285 feet west and 2346 feet south of the northeast corner of
Section 5, Township 3 South, Range 11 East, to the northeast corner of the claim.

DATED AND POSTED on the ground this 20th day of December 2012

LOCATOR (s) Integrity Land & Cattle LLC AGENT: T. Robert Breen / 
P.O. Box 1944
Superior, AZ 85273

AN10121036

LODE CLAIM LOCATION MAP



Corner Posts
 Location Monuments
 Scale: 1"=1000'

1. The above map depicts the **WESTERLY 212** Lode Claim, which is located in the NW 1/4 and SW 1/4 of the SE 1/4, and NE 1/4 and SE 1/4 of the SW 1/4 of Section 5, Township 3 South, Range 11 East, Gila and Salt River Base and Meridian, Pinal County, Arizona, Mineral Hill Mining District.
2. The type of corner and location monuments used are wood 2"x2"x48" posts and metal tags with location information written thereon.
3. The bearings and distances in degrees and feet between claim corners are as depicted on the above map.

RECEIVED
 BLM, AZ STATE OFFICE



950124011V

When recorded return to:
 Integrity Land & Cattle LLC
 P.O. Box 1944
 Superior, AZ 85723

LOCATION NOTICE FOR LODE MINING CLAIM

NOTICE IS HEREBY GIVEN that the WESTERLY 213
 lode mining claim has been located
 by Integrity Land & Cattle LLC whose current mailing
 address is P.O. Box 1944
Superior, AZ 85273

RECEIVED
 P.L.M. AZ STATE OFFICE
 2012 FEB -4 A 11:05
 PHOENIX, AZ

The general course of this claim is north / south and it is situated in Pinal
 County, Arizona. This claim is 1500 feet in length and 600 feet in width. This claim runs
 from the location monument on which this location notice is posted approximately 10 feet in a
northerly direction to the north end line and 1490 feet in a southerly direction to the
south end line. This claim is marked by six monuments, one at each corner and one at the center of each
 end line of the claim.

The location monument on which this notice is posted is situated within Section 5, Township 3
South, Range 11 East, Gila Salt River Base and Meridian, Arizona and this claim encompasses portions
 of the following quarter section (s), section (s), Township (s) and Range (s) NE 1/4 and SE 1/4 of the SW 1/4 of
Section 5, Township 3 South, Range 11 East, Gila Salt River Base and Meridian, Arizona, Mineral Hill Mining District.


The locality of this claim with reference to some natural object or permanent monument and additional information
 (if any) concerning its locality are as follows: 2885 feet west and 2346 feet south of the northeast corner of
Section 5, Township 3 South, Range 11 East, to the northeast corner of the claim.

DATED AND POSTED on the ground this 20th day of December, 2012

LOCATOR (s) Integrity Land & Cattle LLC AGENT: T. Robert Breen/
P.O. Box 1944
Superior, AZ 85273

A110121037

LODE CLAIM LOCATION MAP



● Corner Posts ▲ Location Monuments Scale: 1"=1000'

1. The above map depicts the **WESTERLY 213** Lode Claim, which is located in the NE 1/4 and SE 1/4 of the SW 1/4 of Section 5, Township 3 South, Range 11 East, Gila and Salt River Base and Meridian, Pinal County, Arizona, Mineral Hill Mining District.
2. The type of corner and location monuments used are wood 2"x2"x48" posts and metal tags with location information written thereon.
3. The bearings and distances in degrees and feet between claim corners are as depicted on the above map.



2013 FEB -4 A 11:05
 PHOENIX, AZ

RECEIVED
 B.L.M. AZ STATE OFFICE

AHCH21037

When recorded return to:
Integrity Land & Cattle LLC
P.O. Box 1944
Superior, AZ 85723

LOCATION NOTICE FOR LODE MINING CLAIM

NOTICE IS HEREBY GIVEN that the WESTERLY 214
_____ lode mining claim has been located
by Integrity Land & Cattle LLC whose current mailing
address is P.O. Box 1944
Superior, AZ 85273

RECEIVED
L.M. AZ STATE OFFICE
2013 FEB -4 A 11:05
PHOENIX, AZ

The general course of this claim is north / south and it is situated in Pinal
County, Arizona. This claim is 1500 feet in length and 600 feet in width. This claim runs
from the location monument on which this location notice is posted approximately 10 feet in a
northerly direction to the north end line and 1490 feet in a southerly direction to the
south end line. This claim is marked by six monuments, one at each corner and one at the center of each
end line of the claim.

The location monument on which this notice is posted is situated within Section 5, Township 3
South, Range 11 East, Gila Salt River Base and Meridian, Arizona and this claim encompasses portions
of the following quarter section (s), section (s), Township (s) and Range (s) NE 1/4, NW 1/4, SW 1/4 and SE 1/4
of the SW 1/4 of Section 5, Township 3 South, Range 11 East, Gila Salt River Base and Meridian, Arizona, Mineral Hill
Mining District.

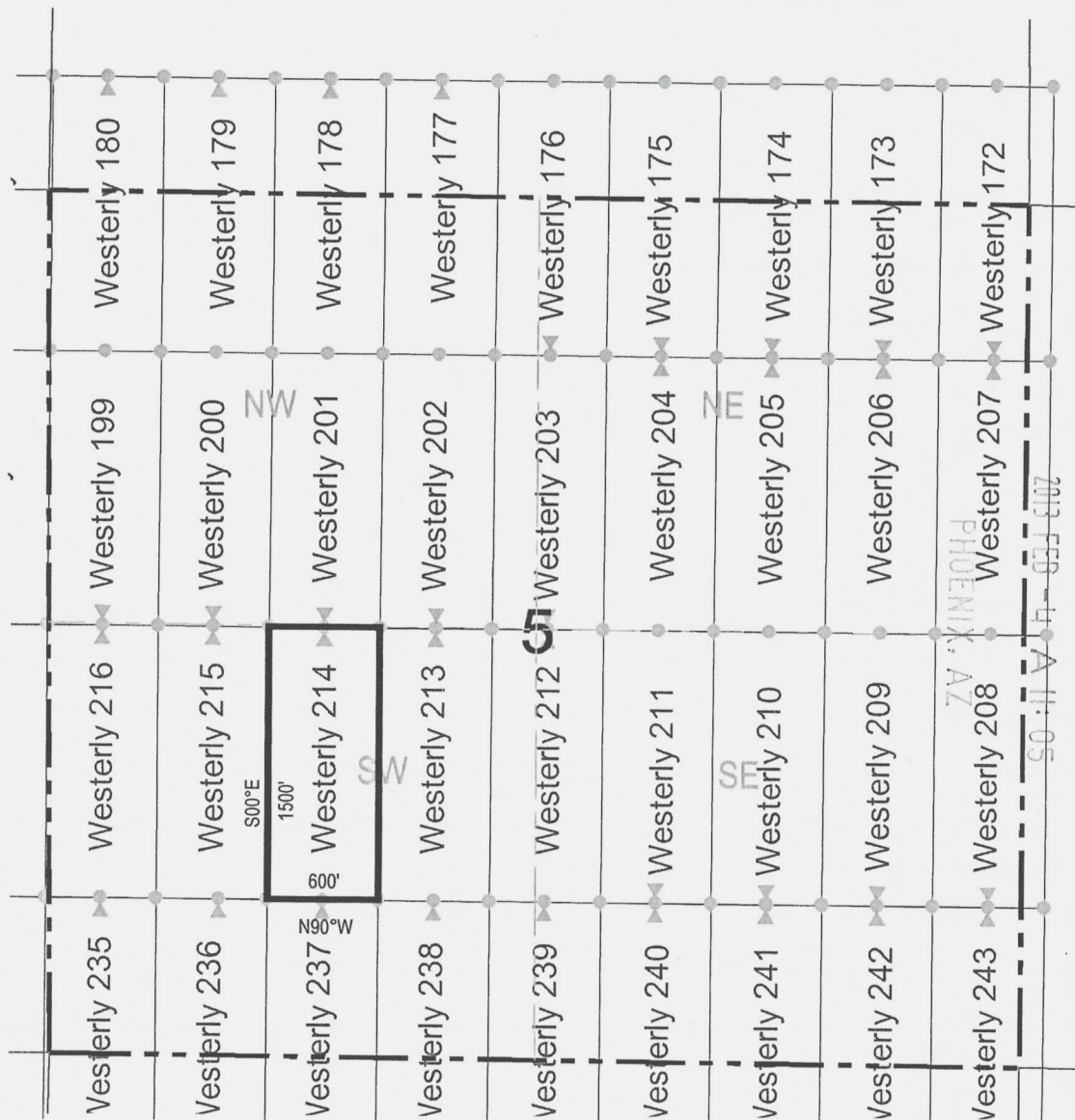
The locality of this claim with reference to some natural object or permanent monument and additional information
(if any) concerning its locality are as follows: 3485 feet west and 2344 feet south of the northeast corner of
Section 5, Township 3 South, Range 11 East, to the northeast corner of the claim.

DATED AND POSTED on the ground this 18th day of December, 2012.

LOCATOR (s) Integrity Land & Cattle LLC AGENT: T. Robert Breen
P.O. Box 1944
Superior, AZ 85273

AT0421038

LODE CLAIM LOCATION MAP



● Corner Posts ▲ Location Monuments Scale: 1"=1000'

1. The above map depicts the **WESTERLY 214** Lode Claim, which is located in the NE 1/4, NW 1/4, SW 1/4 and SE 1/4 of the SW 1/4 of Section 5, Township 3 South, Range 11 East, Gila and Salt River Base and Meridian, Pinal County, Arizona, Mineral Hill Mining District.
2. The type of corner and location monuments used are wood 2"x2"x48" posts and metal tags with location information written thereon.
3. The bearings and distances in degrees and feet between claim corners are as depicted on the above map.



RECEIVED
B.L.M. AZ STATE OFFICE

2013 FEB 14 11:05
PHOENIX, AZ

A110421038

When recorded return to:
Integrity Land & Cattle LLC
P.O. Box 1944
Superior, AZ 85723

LOCATION NOTICE FOR LODE MINING CLAIM


NOTICE IS HEREBY GIVEN that the WESTERLY 215
_____ lode mining claim has been located
by Integrity Land & Cattle LLC whose current mailing
address is P.O. Box 1944
Superior, AZ 85273

RECEIVED
BLM. AZ STATE OFFICE
2013 FEB -4 A 11: 05
PHOENIX, AZ

The general course of this claim is north / south and it is situated in Pinal
County, Arizona. This claim is 1500 feet in length and 600 feet in width. This claim runs
from the location monument on which this location notice is posted approximately 10 feet in a
northerly direction to the north end line and 1490 feet in a southerly direction to the
south end line. This claim is marked by six monuments, one at each corner and one at the center of each
end line of the claim.

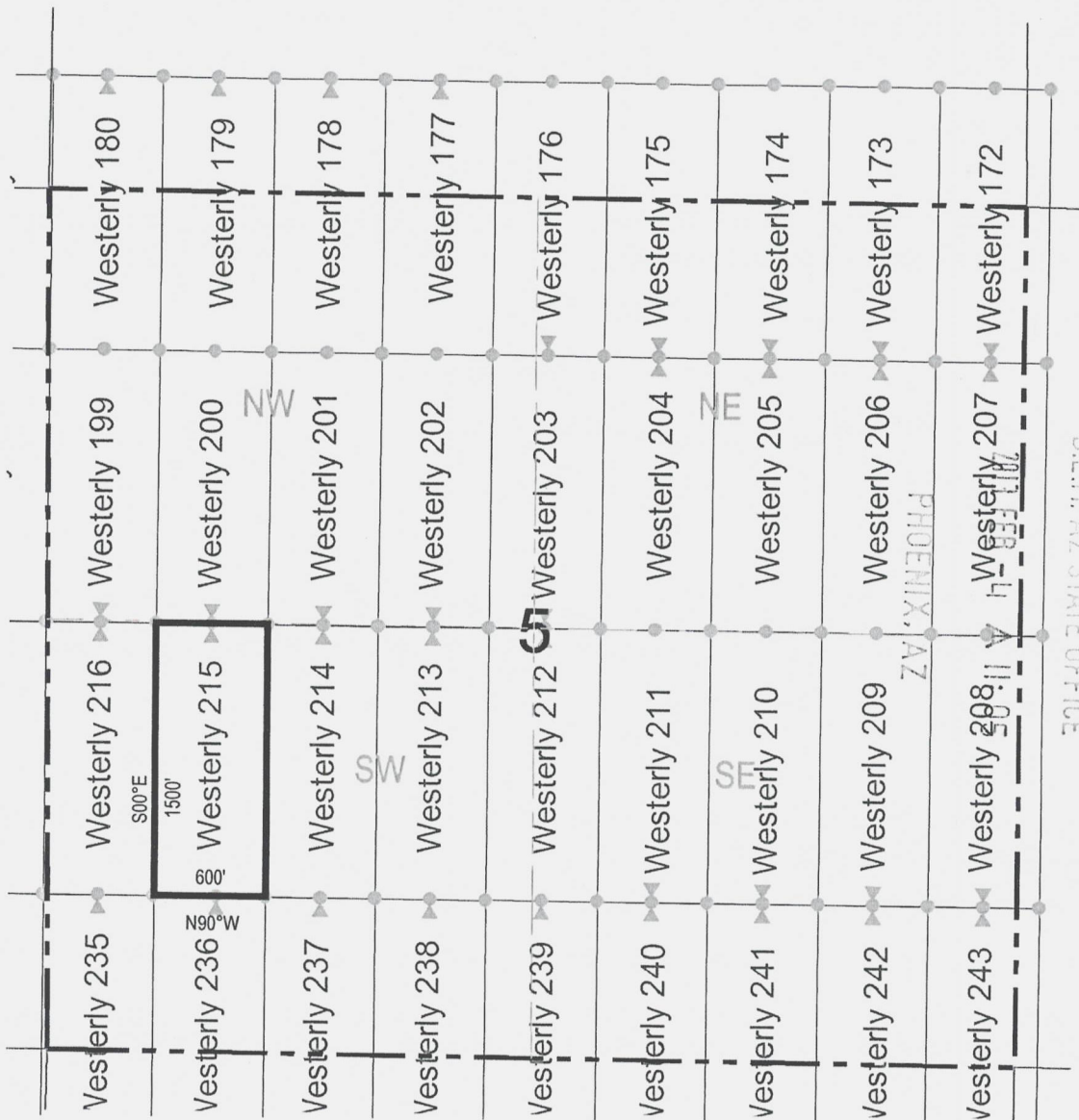
The location monument on which this notice is posted is situated within Section 5, Township 3
South, Range 11 East, Gila Salt River Base and Meridian, Arizona and this claim encompasses portions
of the following quarter section (s), section (s), Township (s) and Range (s) NW 1/4 and SW 1/4 of the SW 1/4 of
Section 5, Township 3 South, Range 11 East, Gila Salt River Base and Meridian, Arizona, Mineral Hill Mining District.

The locality of this claim with reference to some natural object or permanent monument and additional information
(if any) concerning its locality are as follows: 4085 feet west and 2344 feet south of the northeast corner of
Section 5, Township 3 South, Range 11 East, to the northeast corner of the claim.

DATED AND POSTED on the ground this 18th day of December, 2012
LOCATOR (s) Integrity Land & Cattle LLC AGENT: T. Robert Breen / 
P.O. Box 1944
Superior, AZ 85273

ATTORNEY 21039

LODE CLAIM LOCATION MAP



Corner Posts
 Location Monuments
 Scale: 1"=1000'

1. The above map depicts the **WESTERLY 215** Lode Claim, which is located in the NW 1/4 and SW 1/4 of the SW 1/4 of Section 5, Township 3 South, Range 11 East, Gila and Salt River Base and Meridian, Pinal County, Arizona, Mineral Hill Mining District.
2. The type of corner and location monuments used are wood 2"x2"x48" posts and metal tags with location information written thereon.
3. The bearings and distances in degrees and feet between claim corners are as depicted on the above map.

RECEIVED
B.L.M. AZ STATE OFFICE

AHC421039

When recorded return to:
Integrity Land & Cattle LLC
P.O. Box 1944
Superior, AZ 85723

LOCATION NOTICE FOR LODGE MINING CLAIM

NOTICE IS HEREBY GIVEN that the WESTERLY 216
lode mining claim has been located
by Integrity Land & Cattle LLC whose current mailing
address is P.O. Box 1944
Superior, AZ 85273

RECEIVED
BLM, AZ STATE OFFICE
2012 FEB -4 A 11:05
PHOENIX, AZ

The general course of this claim is north / south and it is situated in Pinal
County, Arizona. This claim is 1500 feet in length and 600 feet in width. This claim runs
from the location monument on which this location notice is posted approximately 10 feet in a
northerly direction to the north end line and 1490 feet in a southerly direction to the
south end line. This claim is marked by six monuments, one at each corner and one at the center of each
end line of the claim.

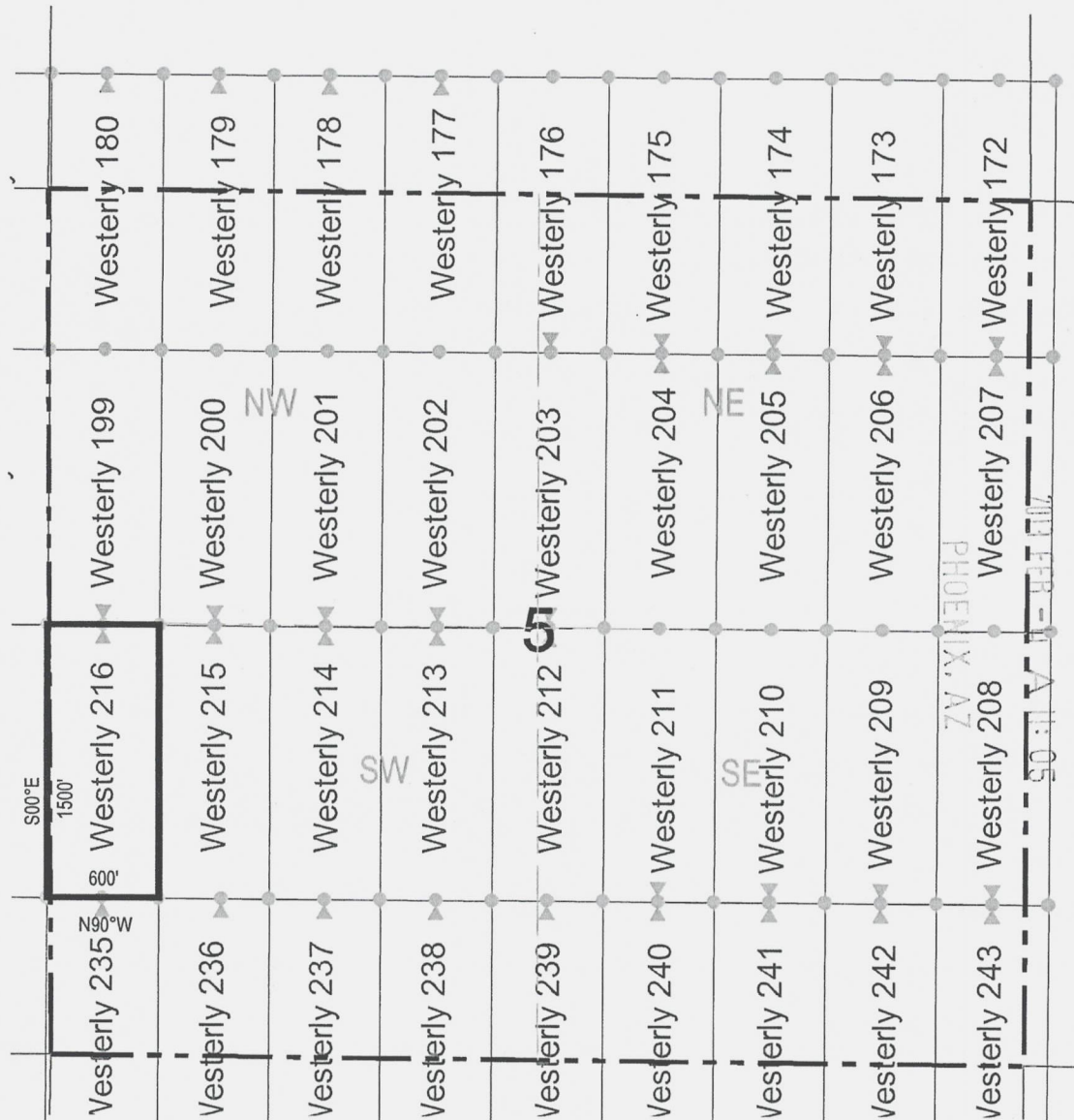
The location monument on which this notice is posted is situated within Section 5, Township 3
South, Range 11 East, Gila Salt River Base and Meridian, Arizona and this claim encompasses portions
of the following quarter section (s), section (s), Township (s) and Range (s) NW 1/4 and SW 1/4 of the SW 1/4 of
Section 5, Township 3 South, Range 11 East, Gila Salt River Base and Meridian, Arizona, Mineral Hill Mining District.

The locality of this claim with reference to some natural object or permanent monument and additional information
(if any) concerning its locality are as follows: 4685 feet west and 2342 feet south of the northeast corner of
Section 5, Township 3 South, Range 11 East, to the northeast corner of the claim.

DATED AND POSTED on the ground this 18th day of December, 2012
LOCATOR (s) Integrity Land & Cattle LLC AGENT: T. Robert Breen / [Signature]
P.O. Box 1944
Superior, AZ 85273

APCH 21040

LODE CLAIM LOCATION MAP



● Corner Posts ▲ Location Monuments Scale: 1"=1000'

1. The above map depicts the **WESTERLY 216** Lode Claim, which is located in the NW 1/4 and SW 1/4 of the SW 1/4 of Section 5, Township 3 South, Range 11 East, Gila and Salt River Base and Meridian, Pinal County, Arizona, Mineral Hill Mining District.
2. The type of corner and location monuments used are wood 2"x2"x48" posts and metal tags with location information written thereon.
3. The bearings and distances in degrees and feet between claim corners are as depicted on the above map.



RECEIVED
B.L.M. AZ STATE OFFICE

AN0421040

When recorded return to:
Integrity Land & Cattle LLC
P.O. Box 1944
Superior, AZ 85723

LOCATION NOTICE FOR LODE MINING CLAIM
NOTICE IS HEREBY GIVEN that the WESTERLY 217

_____ lode mining claim has been located
by Integrity Land & Cattle LLC whose current mailing
address is P.O. Box 1944


Superior, AZ 85273

RECEIVED
S.L.M. AZ STATE OFFICE
2013 FEB -14 A 11:06
PHOENIX, AZ

The general course of this claim is north / south and it is situated in Pinal
County, Arizona. This claim is 1500 feet in length and 600 feet in width. This claim runs
from the location monument on which this location notice is posted approximately 1490 feet in a
northerly direction to the north end line and 10 feet in a southerly direction to the
south end line. This claim is marked by six monuments, one at each corner and one at the center of each
end line of the claim.

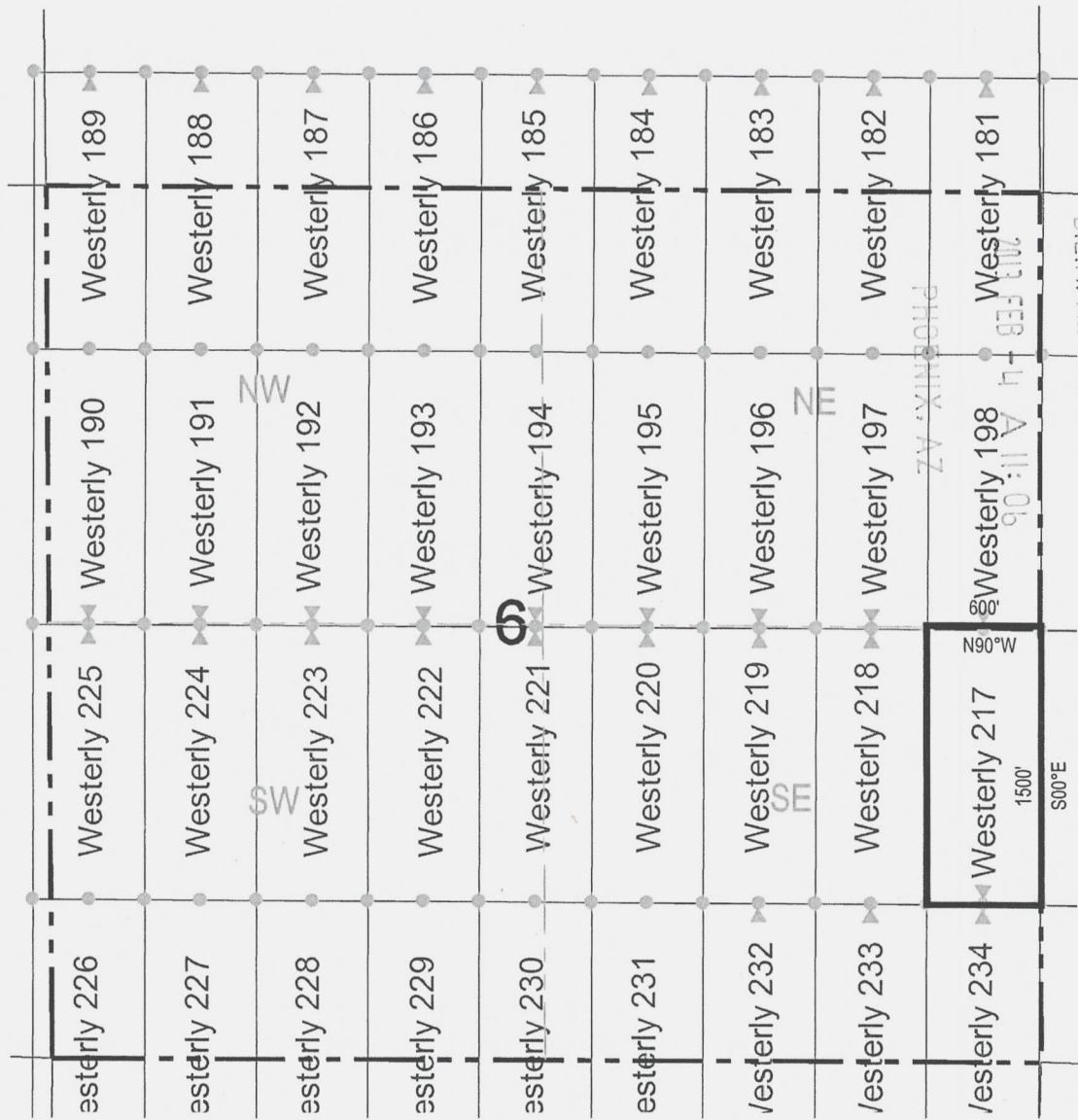
The location monument on which this notice is posted is situated within Section 6, Township 3
South, Range 11 East, Gila Salt River Base and Meridian, Arizona and this claim encompasses portions
of the following quarter section (s), section (s), Township (s) and Range (s) SE 1/4 and NE 1/4 of the SE 1/4 of
Section 6, Township 3 South, Range 11 East, Gila Salt River Base and Meridian, Arizona, Mineral Hill Mining District.

The locality of this claim with reference to some natural object or permanent monument and additional information
(if any) concerning its locality are as follows: 5285 feet west and 2339 feet south of the northeast corner of
Section 5, Township 3 South, Range 11 East, to the northeast corner of the claim.

DATED AND POSTED on the ground this 20th day of December, 2012.
LOCATOR (s) Integrity Land & Cattle LLC AGENT: T. Robert Breen / 
P.O. Box 1944
Superior, AZ 85273

A110421041

LODE CLAIM LOCATION MAP



● Corner Posts ▲ Location Monuments Scale: 1"=1000'

1. The above map depicts the **WESTERLY 217** Lode Claim, which is located in the SE 1/4 and NE 1/4 of the SE 1/4 of Section 6, Township 3 South, Range 11 East, Gila and Salt River Base and Meridian, Pinal County, Arizona, Mineral Hill Mining District.
2. The type of corner and location monuments used are wood 2"x2"x48" posts and metal tags with location information written thereon.
3. The bearings and distances in degrees and feet between claim corners are as depicted on the above map.



A110421041

When recorded return to:
 Integrity Land & Cattle LLC
 P.O. Box 1944
 Superior, AZ 85723

RECEIVED
 B.L.M. AZ STATE OFFICE
 2013 FEB - 4 A 11: 06
 PHOENIX, AZ


LOCATION NOTICE FOR LODE MINING CLAIM

NOTICE IS HEREBY GIVEN that the WESTERLY 218
 _____ lode mining claim has been located
 by Integrity Land & Cattle LLC whose current mailing
 address is P.O. Box 1944
Superior, AZ 85273

The general course of this claim is north / south and it is situated in Pinal
 County, Arizona. This claim is 1500 feet in length and 600 feet in width. This claim runs
 from the location monument on which this location notice is posted approximately 10 feet in a
northerly direction to the north end line and 1490 feet in a southerly direction to the
south end line. This claim is marked by six monuments, one at each corner and one at the center of each
 end line of the claim.


The location monument on which this notice is posted is situated within Section 6, Township 3
South, Range 11 East, Gila Salt River Base and Meridian, Arizona and this claim encompasses portions
 of the following quarter section (s), section (s), Township (s) and Range (s) NE 1/4 and SE 1/4 of the SE 1/4 of
Section 6, Township 3 South, Range 11 East, Gila Salt River Base and Meridian, Arizona, Mineral Hill Mining District.

The locality of this claim with reference to some natural object or permanent monument and additional information
 (if any) concerning its locality are as follows: 5885 feet west and 2335 feet south of the northeast corner of
Section 5, Township 3 South, Range 11 East, to the northeast corner of the claim.

DATED AND POSTED on the ground this 20th day of December, 2012
 LOCATOR (s) Integrity Land & Cattle LLC AGENT: T. Robert Breen / 
P.O. Box 1944
Superior, AZ 85273

A10121042

LODE CLAIM LOCATION MAP



● Corner Posts ▲ Location Monuments Scale: 1"=1000'

1. The above map depicts the **WESTERLY 218** Lode Claim, which is located in the NE 1/4 and SE 1/4 of the SE 1/4 of Section 6, Township 3 South, Range 11 East, Gila and Salt River Base and Meridian, Pinal County, Arizona, Mineral Hill Mining District.
2. The type of corner and location monuments used are wood 2"x2"x48" posts and metal tags with location information written thereon.
3. The bearings and distances in degrees and feet between claim corners are as depicted on the above map.

ANCH 21042

When recorded return to:
 Integrity Land & Cattle LLC
 P.O. Box 1944
 Superior, AZ 85723

RECEIVED
 B.L.M.
 AZ STATE OFFICE
 2013 FEB - 4 A 11: 06
 PHOENIX, AZ

LOCATION NOTICE FOR LODE MINING CLAIM

NOTICE IS HEREBY GIVEN that the WESTERLY 219
 lode mining claim has been located
 by Integrity Land & Cattle LLC whose current mailing
 address is P.O. Box 1944
Superior, AZ 85273

The general course of this claim is north / south and it is situated in Pinal
 County, Arizona. This claim is 1500 feet in length and 600 feet in width. This claim runs
 from the location monument on which this location notice is posted approximately 10 feet in a
northerly direction to the north end line and 1490 feet in a southerly direction to the
south end line. This claim is marked by six monuments, one at each corner and one at the center of each
 end line of the claim.

The location monument on which this notice is posted is situated within Section 6, Township 3
South, Range 11 East, Gila Salt River Base and Meridian, Arizona and this claim encompasses portions
 of the following quarter section (s), section (s), Township (s) and Range (s) NW 1/4, SW 1/4, SE 1/4 and NE 1/4
of the SE 1/4 of Section 6, Township 3 South, Range 11 East, Gila Salt River Base and Meridian, Arizona, Mineral Hill
Mining District.

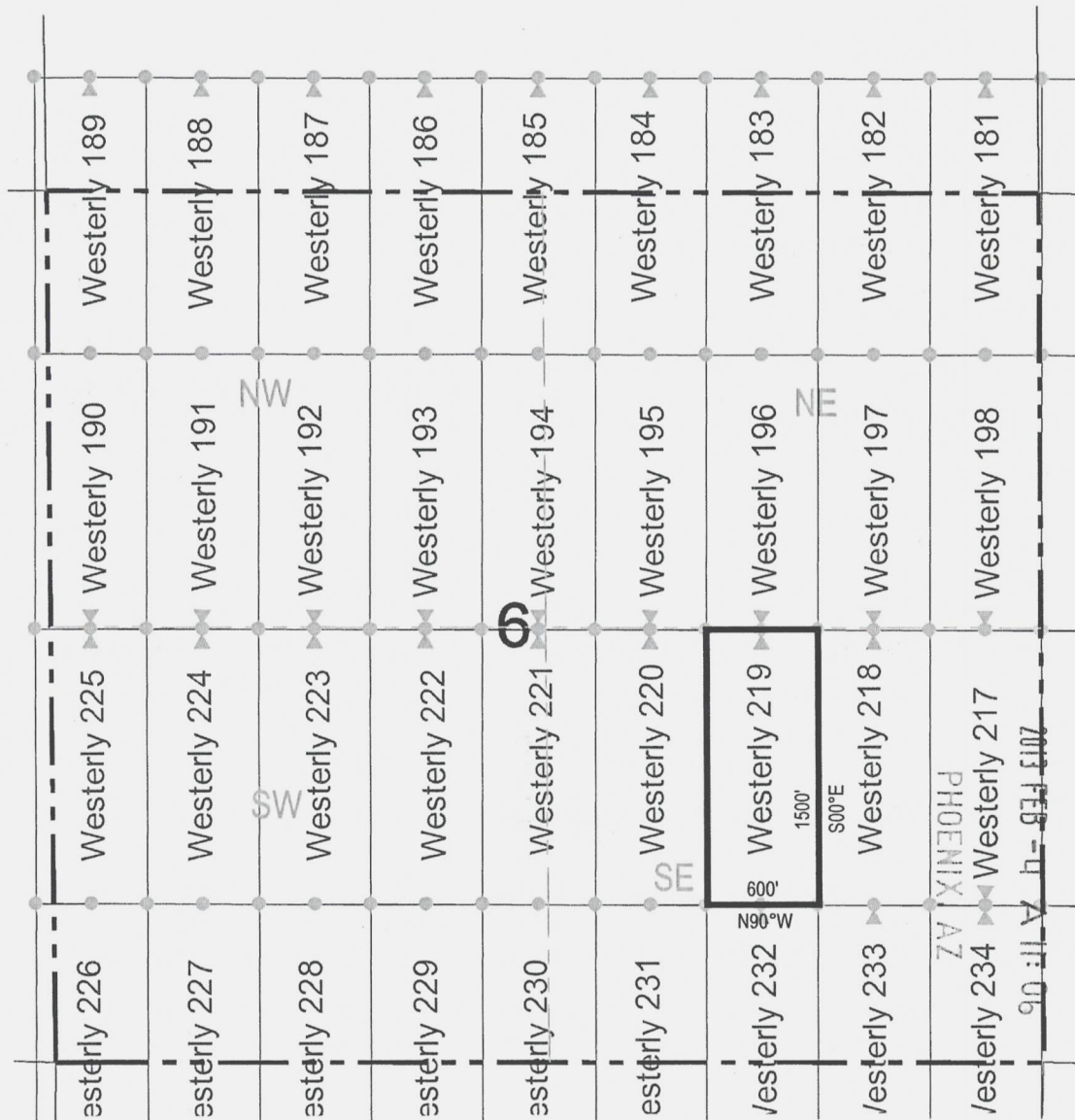
The locality of this claim with reference to some natural object or permanent monument and additional information
 (if any) concerning its locality are as follows: 6485 feet west and 2335 feet south of the northeast corner of
Section 5, Township 3 South, Range 11 East, to the northeast corner of the claim.

DATED AND POSTED on the ground this 20th day of December, 2012.

LOCATOR (s) Integrity Land & Cattle LLC AGENT: T. Robert Breen
P.O. Box 1944
Superior, AZ 85273

A101421003

LODE CLAIM LOCATION MAP



● Corner Posts ▲ Location Monuments Scale: 1"=1000'

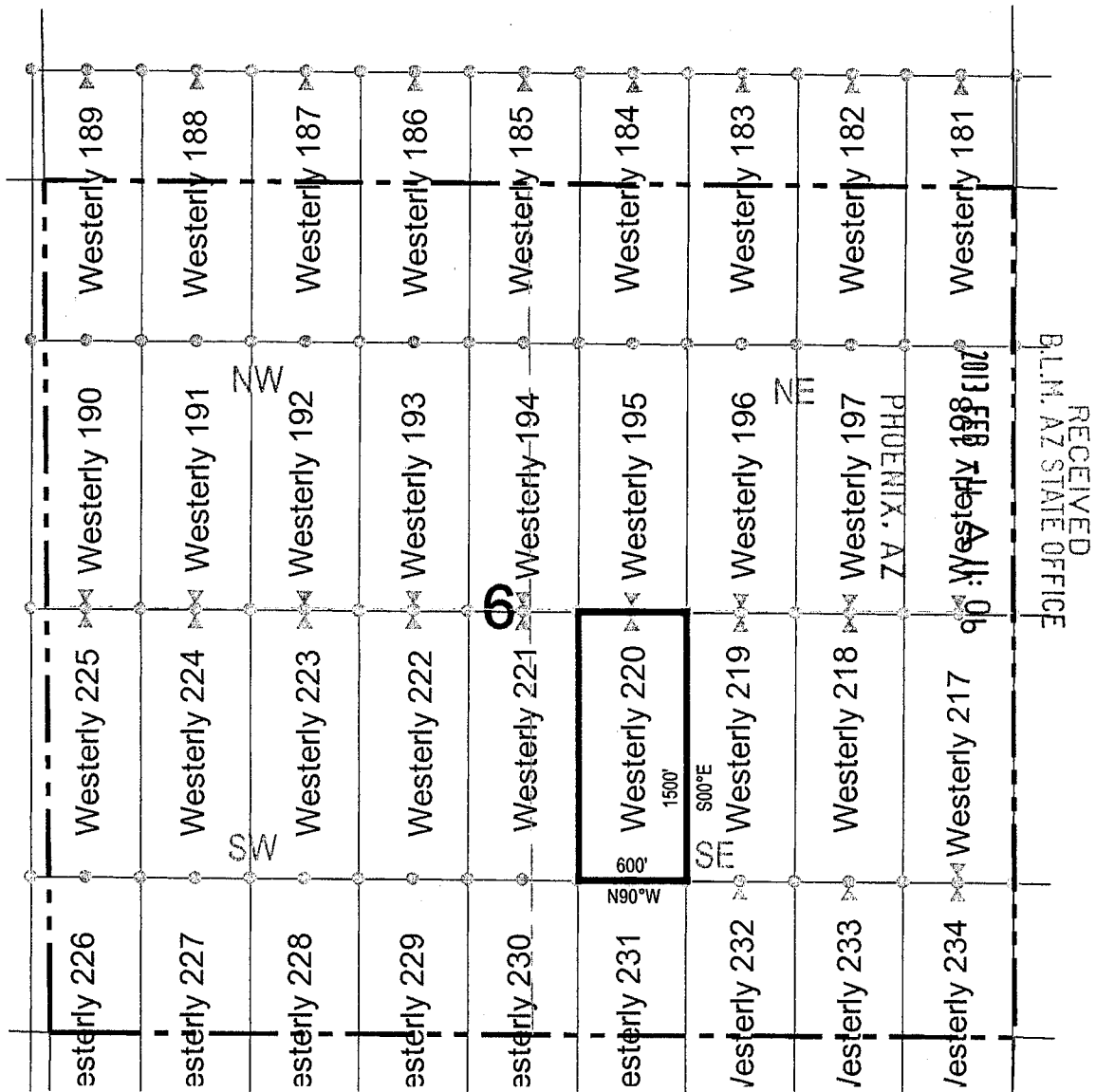
1. The above map depicts the **WESTERLY 219** Lode Claim, which is located in the NW 1/4, SW 1/4, SE 1/4 and NE 1/4 of the SE 1/4 of Section 6, Township 3 South, Range 11 East, Gila and Salt River Base and Meridian, Pinal County, Arizona, Mineral Hill Mining District.
2. The type of corner and location monuments used are wood 2"x2"x48" posts and metal tags with location information written thereon.
3. The bearings and distances in degrees and feet between claim corners are as depicted on the above map.



RECEIVED
 B.L.M. AZ STATE OFFICE
 2017 FEB - 14
 PHOENIX, AZ

ANCH 21043

LODE CLAIM LOCATION MAP



● Corner Posts ▲ Location Monuments Scale: 1"=1000'

1. The above map depicts the **WESTERLY 220** Lode Claim, which is located in the NW 1/4 and SW 1/4 of the SE 1/4 of Section 6, Township 3 South, Range 11 East, Gila and Salt River Base and Meridian, Pinal County, Arizona, Mineral Hill Mining District.
2. The type of corner and location monuments used are wood 2"x2"x48" posts and metal tags with location information written thereon.
3. The bearings and distances in degrees and feet between claim corners are as depicted on the above map.

APR 11 2014

When recorded return to:
 Integrity Land & Cattle LLC
 P.O. Box 1944
 Superior, AZ 85723

LOCATION NOTICE FOR LODE MINING CLAIM

NOTICE IS HEREBY GIVEN that the WESTERLY 221
 _____ lode mining claim has been located
 by Integrity Land & Cattle LLC whose current mailing
 address is P.O. Box 1944
Superior, AZ 85723

RECEIVED
 B.L.M. AZ STATE OFFICE
 2013 FEB - 4 A 11:05
 PHOENIX, AZ

The general course of this claim is north / south and it is situated in Pinal
 County, Arizona. This claim is 1500 feet in length and 600 feet in width. This claim runs
 from the location monument on which this location notice is posted approximately 10 feet in a
northerly direction to the north end line and 1490 feet in a southerly direction to the
south end line. This claim is marked by six monuments, one at each corner and one at the center of each
 end line of the claim.

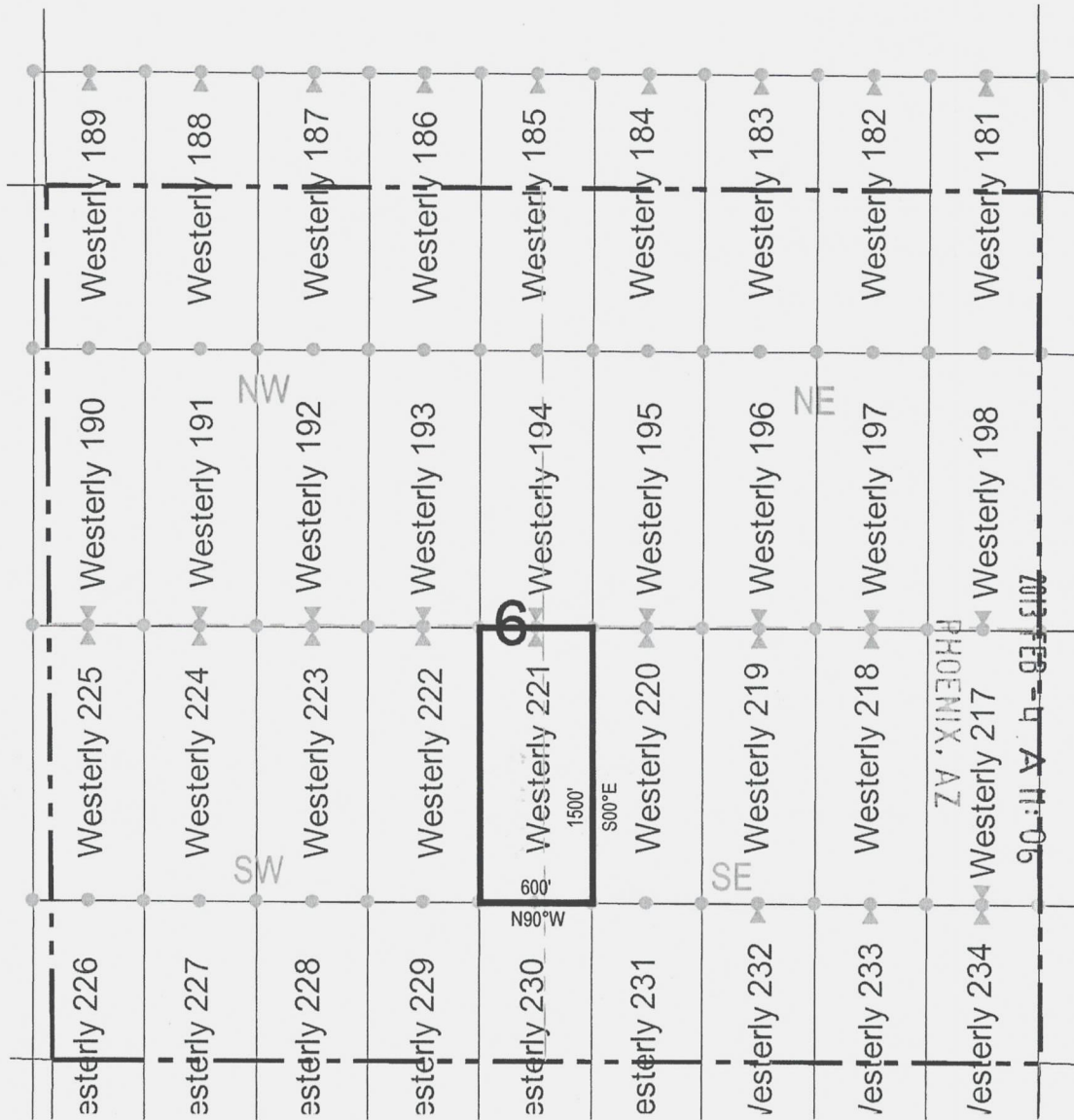
The location monument on which this notice is posted is situated within Section 6, Township 3
South, Range 11 East, Gila Salt River Base and Meridian, Arizona and this claim encompasses portions
 of the following quarter section (s), section (s), Township (s) and Range (s) NE 1/4 and SE 1/4 of the SW 1/4, and
SW 1/4 and NW 1/4 of the SE 1/4 of Section 6, Township 3 South, Range 11 East, Gila Salt River Base and Meridian,
 Arizona, Mineral Hill Mining District.

The locality of this claim with reference to some natural object or permanent monument and additional information
 (if any) concerning its locality are as follows: 7685 feet west and 2330 feet south of the northeast corner of
Section 5, Township 3 South, Range 11 East, to the northeast corner of the claim.

DATED AND POSTED on the ground this 20th day of December, 2012.
 LOCATOR (s) Integrity Land & Cattle LLC AGENT: T. Robert Breen
P.O. Box 1944
Superior, AZ 85723

A10121045

LODE CLAIM LOCATION MAP



● Corner Posts ▲ Location Monuments Scale: 1"=1000'

1. The above map depicts the **WESTERLY 221** Lode Claim, which is located in the NE 1/4 and SE 1/4 of the SW 1/4, and SW 1/4 and NW 1/4 of the SE 1/4 of Section 6, Township 3 South, Range 11 East, Gila and Salt River Base and Meridian, Pinal County, Arizona, Mineral Hill Mining District.
2. The type of corner and location monuments used are wood 2"x2"x48" posts and metal tags with location information written thereon.
3. The bearings and distances in degrees and feet between claim corners are as depicted on the above map.



RECEIVED
B.L.M. AZ STATE OFFICE

PHOENIX, AZ

2013 FEB 14 11:06

A110421045

When recorded return to:
Integrity Land & Cattle LLC
P.O. Box 1944
Superior, AZ 85723

RECEIVED
BLM, AZ STATE OFFICE
2013 FEB - 4 A 11: 06
PHOENIX, AZ

LOCATION NOTICE FOR LODE MINING CLAIM

NOTICE IS HEREBY GIVEN that the WESTERLY 222
_____ lode mining claim has been located
by Integrity Land & Cattle LLC whose current mailing
address is P.O. Box 1944
Superior, AZ 85723

The general course of this claim is north / south and it is situated in Pinal
County, Arizona. This claim is 1500 feet in length and 600 feet in width. This claim runs
from the location monument on which this location notice is posted approximately 10 feet in a
northerly direction to the north end line and 1490 feet in a southerly direction to the
south end line. This claim is marked by six monuments, one at each corner and one at the center of each
end line of the claim.

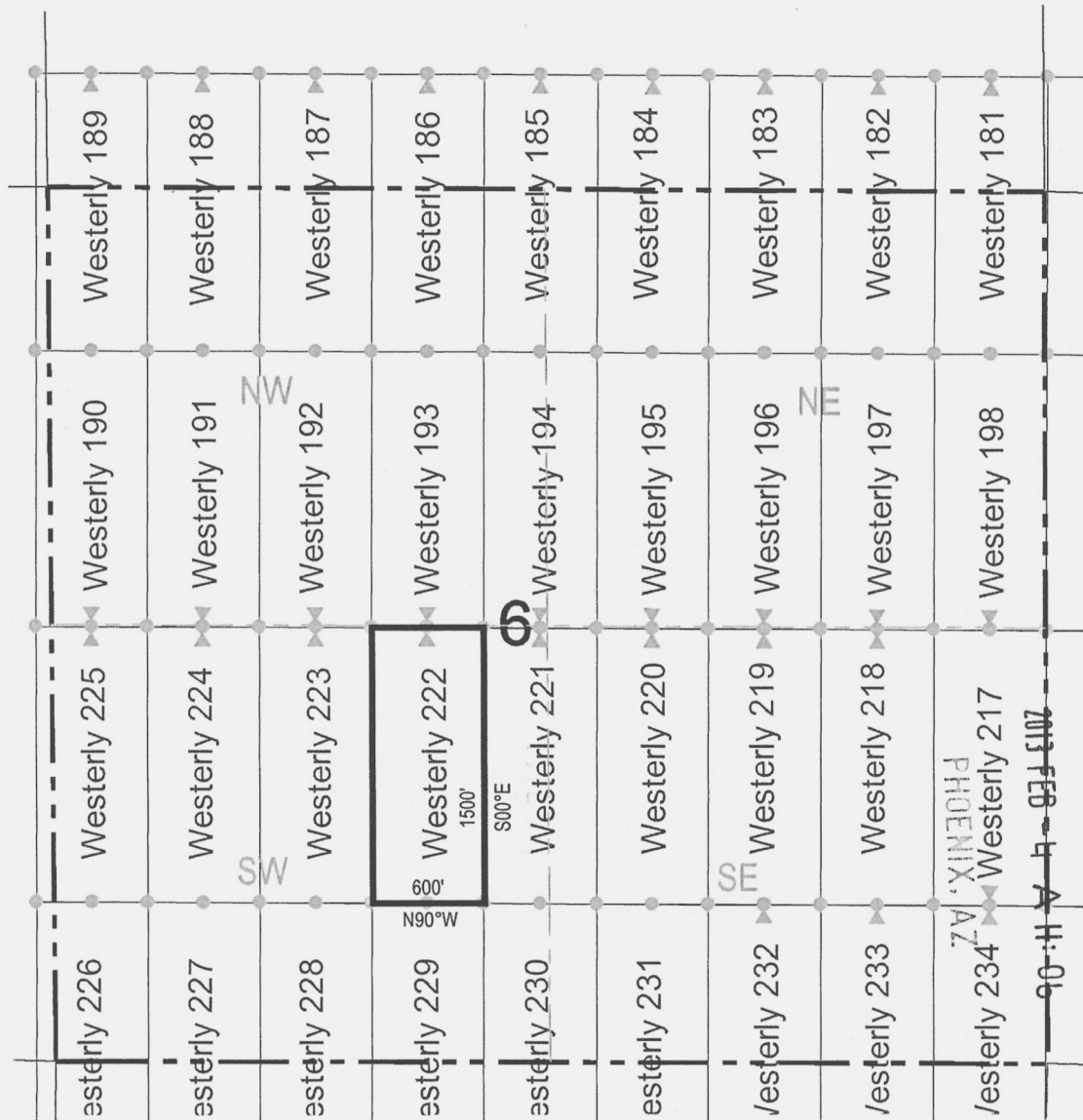
The location monument on which this notice is posted is situated within Section 6, Township 3
South, Range 11 East, Gila Salt River Base and Meridian, Arizona and this claim encompasses portions
of the following quarter section (s), section (s), Township (s) and Range (s) NE 1/4 and SE 1/4 of the SW 1/4 of
Section 6, Township 3 South, Range 11 East, Gila Salt River Base and Meridian, Arizona, Mineral Hill Mining District.

The locality of this claim with reference to some natural object or permanent monument and additional information
(if any) concerning its locality are as follows: 8285 feet west and 2330 feet south of the northeast corner of
Section 5, Township 3 South, Range 11 East, to the northeast corner of the claim.

DATED AND POSTED on the ground this 20th day of December 2012
LOCATOR (s) Integrity Land & Cattle LLC AGENT: T. Robert Breen
P.O. Box 1944
Superior, AZ 85723

A100421046

LODE CLAIM LOCATION MAP



● Corner Posts ▲ Location Monuments Scale: 1"=1000'

1. The above map depicts the **WESTERLY 222** Lode Claim, which is located in the NE 1/4 and SE 1/4 of the SW 1/4 of Section 6, Township 3 South, Range 11 East, Gila and Salt River Base and Meridian, Pinal County, Arizona, Mineral Hill Mining District.
2. The type of corner and location monuments used are wood 2"x2"x48" posts and metal tags with location information written thereon.
3. The bearings and distances in degrees and feet between claim corners are as depicted on the above map.



RECEIVED
B.L.M. AZ STATE OFFICE

2013 FEB 4 11:06 AM
PHOENIX, AZ

A110421046

When recorded return to:
 Integrity Land & Cattle LLC
 P.O. Box 1944
 Superior, AZ 85723

LOCATION NOTICE FOR LODE MINING CLAIM

NOTICE IS HEREBY GIVEN that the WESTERLY 223
 lode mining claim has been located
 by Integrity Land & Cattle LLC whose current mailing
 address is P.O. Box 1944


 Superior, AZ 85273

RECEIVED
 BLM, AZ STATE OFFICE
 2013 FEB - 4 A 11: 06
 PHOENIX, AZ

The general course of this claim is north / south and it is situated in Pinal
 County, Arizona. This claim is 1500 feet in length and 600 feet in width. This claim runs
 from the location monument on which this location notice is posted approximately 10 feet in a
northerly direction to the north end line and 1490 feet in a southerly direction to the
south end line. This claim is marked by six monuments, one at each corner and one at the center of each
 end line of the claim.

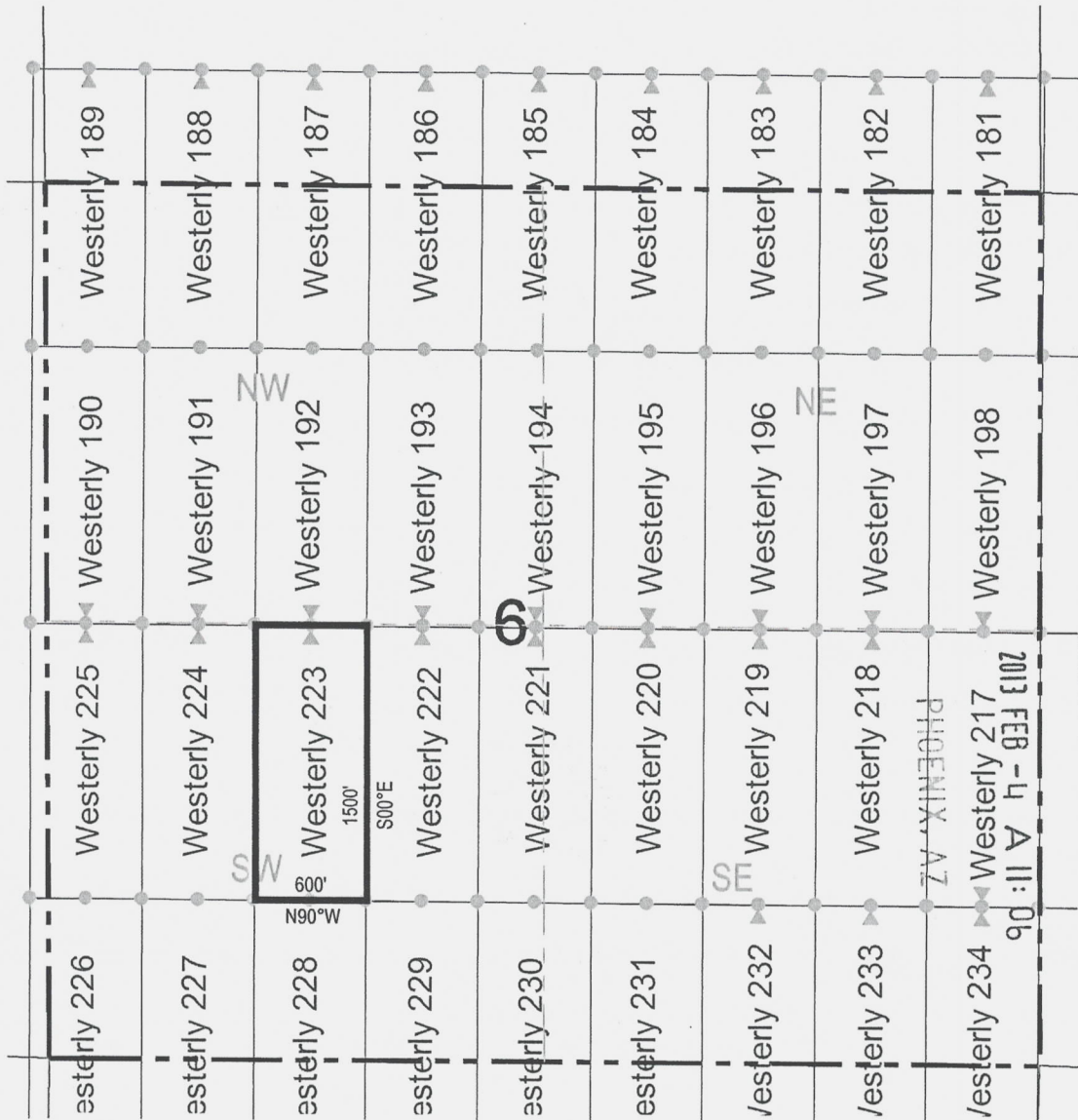
The location monument on which this notice is posted is situated within Section 6, Township 3
South, Range 11 East, Gila Salt River Base and Meridian, Arizona and this claim encompasses portions
 of the following quarter section (s), section (s), Township (s) and Range (s) NE 1/4, NW 1/4, SW 1/4 and SE 1/4
 of the SW 1/4 of Section 6, Township 3 South, Range 11 East, Gila Salt River Base and Meridian, Arizona, Mineral Hill
 Mining District.

The locality of this claim with reference to some natural object or permanent monument and additional information
 (if any) concerning its locality are as follows: 8885 feet west and 2327 feet south of the northeast corner of
Section 5, Township 3 South, Range 11 East, to the northeast corner of the claim.

DATED AND POSTED on the ground this 20th day of December, 2012.
 LOCATOR (s) Integrity Land & Cattle LLC AGENT: T. Robert Breen 
P.O. Box 1944
Superior, AZ 85273

A110121891

LODE CLAIM LOCATION MAP



● Corner Posts ▲ Location Monuments Scale: 1"=1000'



1. The above map depicts the **WESTERLY 223** Lode Claim, which is located in the NE 1/4, NW 1/4, SW 1/4 and SE 1/4 of the SW 1/4 of Section 6, Township 3 South, Range 11 East, Gila and Salt River Base and Meridian, Pinal County, Arizona, Mineral Hill Mining District.
2. The type of corner and location monuments used are wood 2"x2"x48" posts and metal tags with location information written thereon.
3. The bearings and distances in degrees and feet between claim corners are as depicted on the above map.

ANCH 21047

When recorded return to:
Integrity Land & Cattle LLC
P.O. Box 1944
Superior, AZ 85723

RECEIVED
B.L.M. ARIZONA STATE OFFICE
2013 FEB - 4 A 11: 06
PHOENIX, AZ

LOCATION NOTICE FOR LODE MINING CLAIM

NOTICE IS HEREBY GIVEN that the WESTERLY 224
_____ lode mining claim has been located
by Integrity Land & Cattle LLC whose current mailing
address is P.O. Box 1944
Superior, AZ 85273

The general course of this claim is north / south and it is situated in Pinal
County, Arizona. This claim is 1500 feet in length and 600 feet in width. This claim runs
from the location monument on which this location notice is posted approximately 10 feet in a
northerly direction to the north end line and 1490 feet in a southerly direction to the
south end line. This claim is marked by six monuments, one at each corner and one at the center of each
end line of the claim.

The location monument on which this notice is posted is situated within Section 6, Township 3
South, Range 11 East, Gila Salt River Base and Meridian, Arizona and this claim encompasses portions
of the following quarter section (s), section (s), Township (s) and Range (s) NW 1/4 and SW 1/4 of the SW 1/4 of
Section 6, Township 3 South, Range 11 East, Gila Salt River Base and Meridian, Arizona, Mineral Hill Mining District.

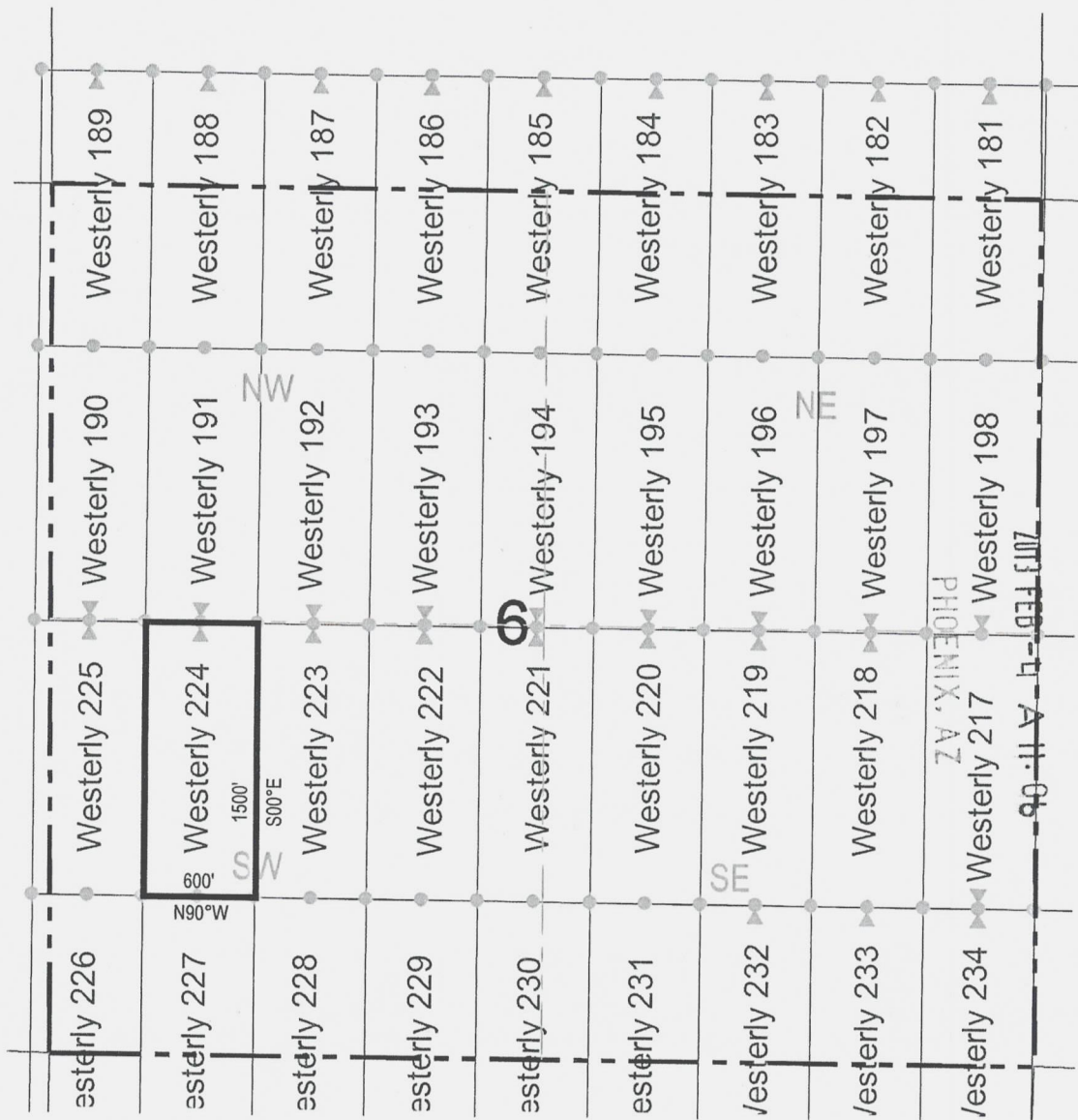
The locality of this claim with reference to some natural object or permanent monument and additional information
(if any) concerning its locality are as follows: 9485 feet west and 2326 feet south of the northeast corner of
Section 5, Township 3 South, Range 11 East, to the northeast corner of the claim.

DATED AND POSTED on the ground this 20th day of December, 2012

LOCATOR (s) Integrity Land & Cattle LLC AGENT: T. Robert Breen
P.O. Box 1944
Superior, AZ 85273

AR00171040

LODE CLAIM LOCATION MAP



● Corner Posts ▲ Location Monuments Scale: 1"=1000'

1. The above map depicts the **WESTERLY 224** Lode Claim, which is located in the NW 1/4 and SW 1/4 of the SW 1/4 of Section 6, Township 3 South, Range 11 East, Gila and Salt River Base and Meridian, Pinal County, Arizona, Mineral Hill Mining District.
2. The type of corner and location monuments used are wood 2"x2"x48" posts and metal tags with location information written thereon.
3. The bearings and distances in degrees and feet between claim corners are as depicted on the above map.



RECEIVED
 B.L.M. AZ STATE OFFICE
 2013 FEB -11-06
 PHOENIX, AZ

ANCH 21048

When recorded return to:
Integrity Land & Cattle LLC
P.O. Box 1944
Superior, AZ 85723

RECEIVED
B.L.M. AZ STATE OFFICE
2013 FEB -4 A 11:06
PHOENIX, AZ


LOCATION NOTICE FOR LODE MINING CLAIM

NOTICE IS HEREBY GIVEN that the WESTERLY 225
_____ lode mining claim has been located
by Integrity Land & Cattle LLC whose current mailing
address is P.O. Box 1944
Superior, AZ 85273

The general course of this claim is north / south and it is situated in Pinal
County, Arizona. This claim is 1500 feet in length and 600 feet in width. This claim runs
from the location monument on which this location notice is posted approximately 10 feet in a
northerly direction to the north end line and 1490 feet in a southerly direction to the
south end line. This claim is marked by six monuments, one at each corner and one at the center of each
end line of the claim.

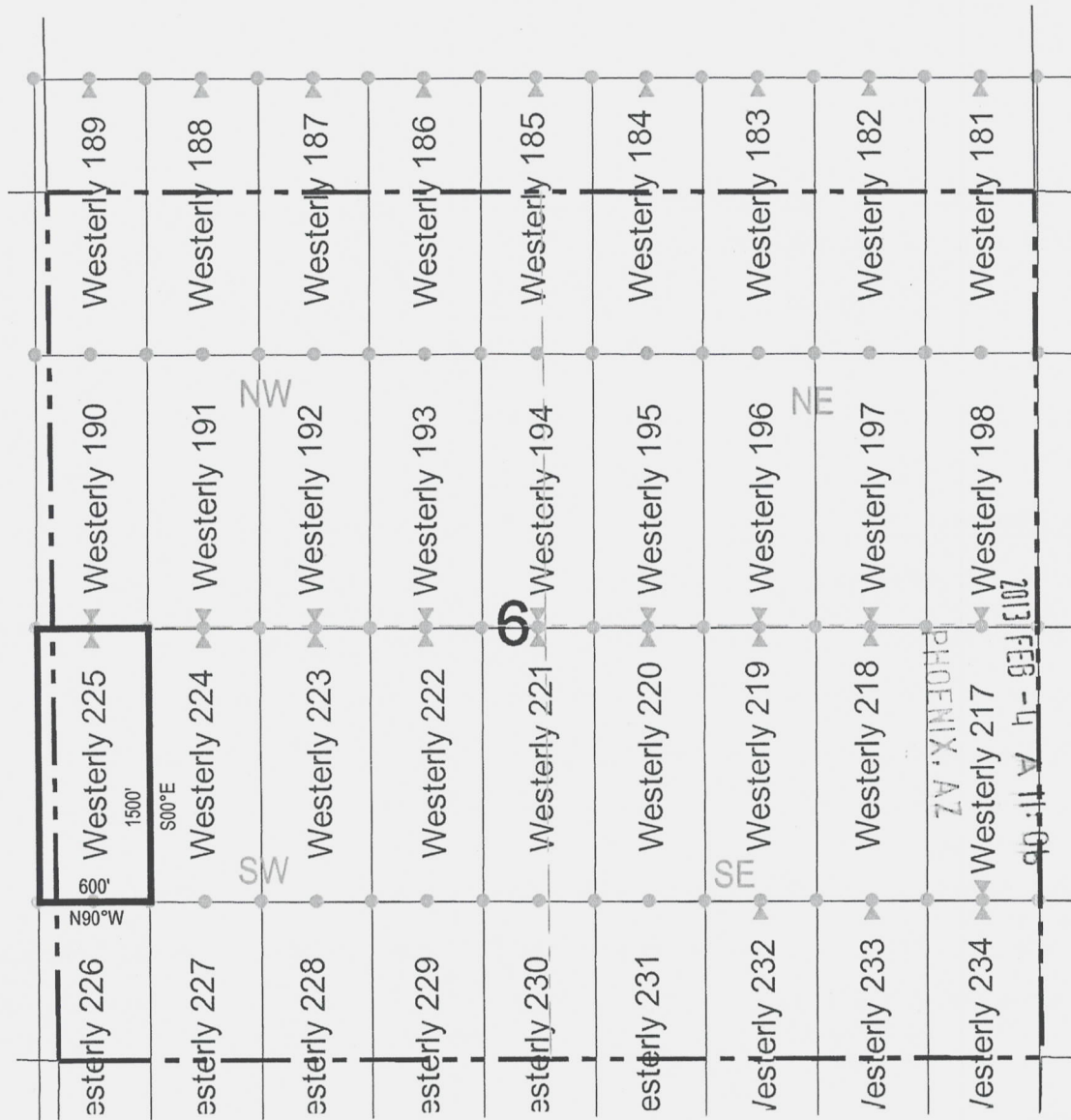
The location monument on which this notice is posted is situated within Section 6, Township 3
South, Range 11 East, Gila Salt River Base and Meridian, Arizona and this claim encompasses portions
of the following quarter section (s), section (s), Township (s) and Range (s) NW 1/4 and SW 1/4 of the SW 1/4 of
Section 6, Township 3 South, Range 11 East, and NE 1/4 and SE 1/4 of the SE 1/4 of Section 1, Township 3 South, Range
10 East, Gila Salt River Base and Meridian, Arizona, Mineral Hill Mining District.

The locality of this claim with reference to some natural object or permanent monument and additional information
(if any) concerning its locality are as follows: 10085 feet west and 2323 feet south of the northeast corner of
Section 5, Township 3 South, Range 11 East, to the northeast corner of the claim.

DATED AND POSTED on the ground this 20th day of December, 2012
LOCATOR (s) Integrity Land & Cattle LLC AGENT: T. Robert Breen / 
P.O. Box 1944
Superior, AZ 85273

MINOR 21049

LODE CLAIM LOCATION MAP



● Corner Posts ▲ Location Monuments Scale: 1"=1000'

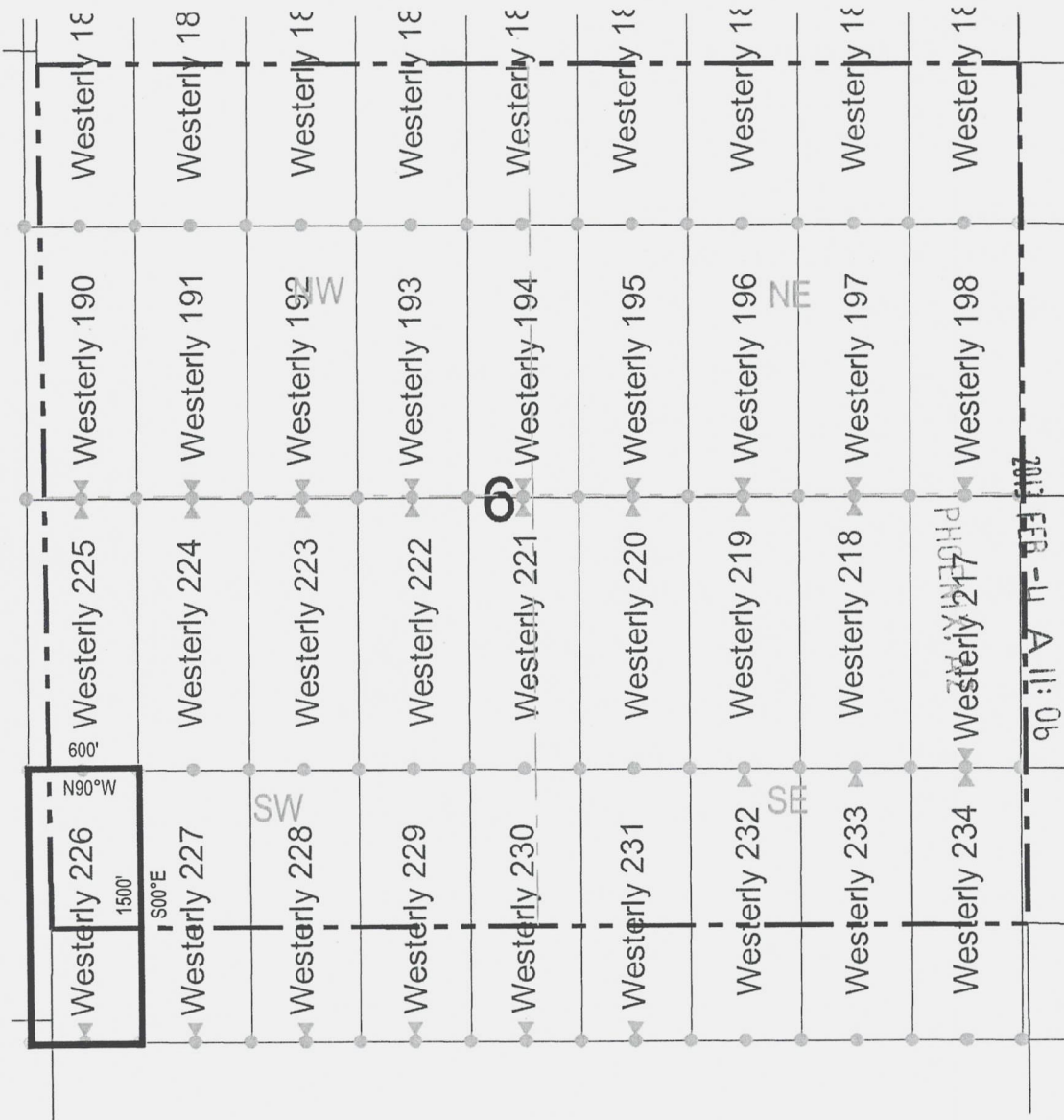
1. The above map depicts the **WESTERLY 225** Lode Claim, which is located in the NW 1/4 and SW 1/4 of the SW 1/4 of Section 6, Township 3 South, Range 11 East, and NE 1/4 and SE 1/4 of the SE 1/4 of Section 1, Township 3 South, Range 10 East, Gila and Salt River Base and Meridian, Pinal County, Arizona, Mineral Hill Mining District.
2. The type of corner and location monuments used are wood 2"x2"x48" posts and metal tags with location information written thereon.
3. The bearings and distances in degrees and feet between claim corners are as depicted on the above map.

RECEIVED
B.L.M. AZ STATE OFFICE

2013 FEB -11 11:06
PHOENIX, AZ

AHC421049

LODE CLAIM LOCATION MAP



● Corner Posts ▲ Location Monuments Scale: 1"=1000'

1. The above map depicts the **WESTERLY 226** Lode Claim, which is located in the NW 1/4 of the NW 1/4 of Section 7, and SW 1/4 of the SW 1/4 of Section 6, Township 3 South, Range 11 East, and SE 1/4 of the SE 1/4 of Section 1, and NE 1/4 of the NE 1/4 of Section 12, Township 3 South, Range 10 East, Gila and Salt River Base and Meridian, Pinal County, Arizona, Mineral Hill Mining District.
2. The type of corner and location monuments used are wood 2"x2"x48" posts and metal tags with location information written thereon.
3. The bearings and distances in degrees and feet between claim corners are as depicted on the above map.

RECEIVED
B.L.M. AZ STATE OFFICE

2013 FEB - 11 A 11: 06



AMC421050

When recorded return to:
Integrity Land & Cattle LLC
P.O. Box 1944
Superior, AZ 85723

LOCATION NOTICE FOR LODE MINING CLAIM

NOTICE IS HEREBY GIVEN that the WESTERLY 227
_____ lode mining claim has been located
by Integrity Land & Cattle LLC whose current mailing
address is P.O. Box 1944
Superior, AZ 85273

RECEIVED
D.L.M. AZ STATE OFFICE
2013 FEB - 4 A 11: 06
PHOENIX, AZ

The general course of this claim is north / south and it is situated in Pinal
County, Arizona. This claim is 1500 feet in length and 600 feet in width. This claim runs
from the location monument on which this location notice is posted approximately 1490 feet in a
northerly direction to the north end line and 10 feet in a southerly direction to the
south end line. This claim is marked by six monuments, one at each corner and one at the center of each
end line of the claim.

The location monument on which this notice is posted is situated within Section 7, Township 3
South, Range 11 East, Gila Salt River Base and Meridian, Arizona and this claim encompasses portions
of the following quarter section (s), section (s), Township (s) and Range (s) NW 1/4 of the NW 1/4 of Section 7,
and SW 1/4 of the SW 1/4 of Section 6, Township 3 South, Range 11 East, Gila Salt River Base and Meridian, Arizona,
Mineral Hill Mining District.

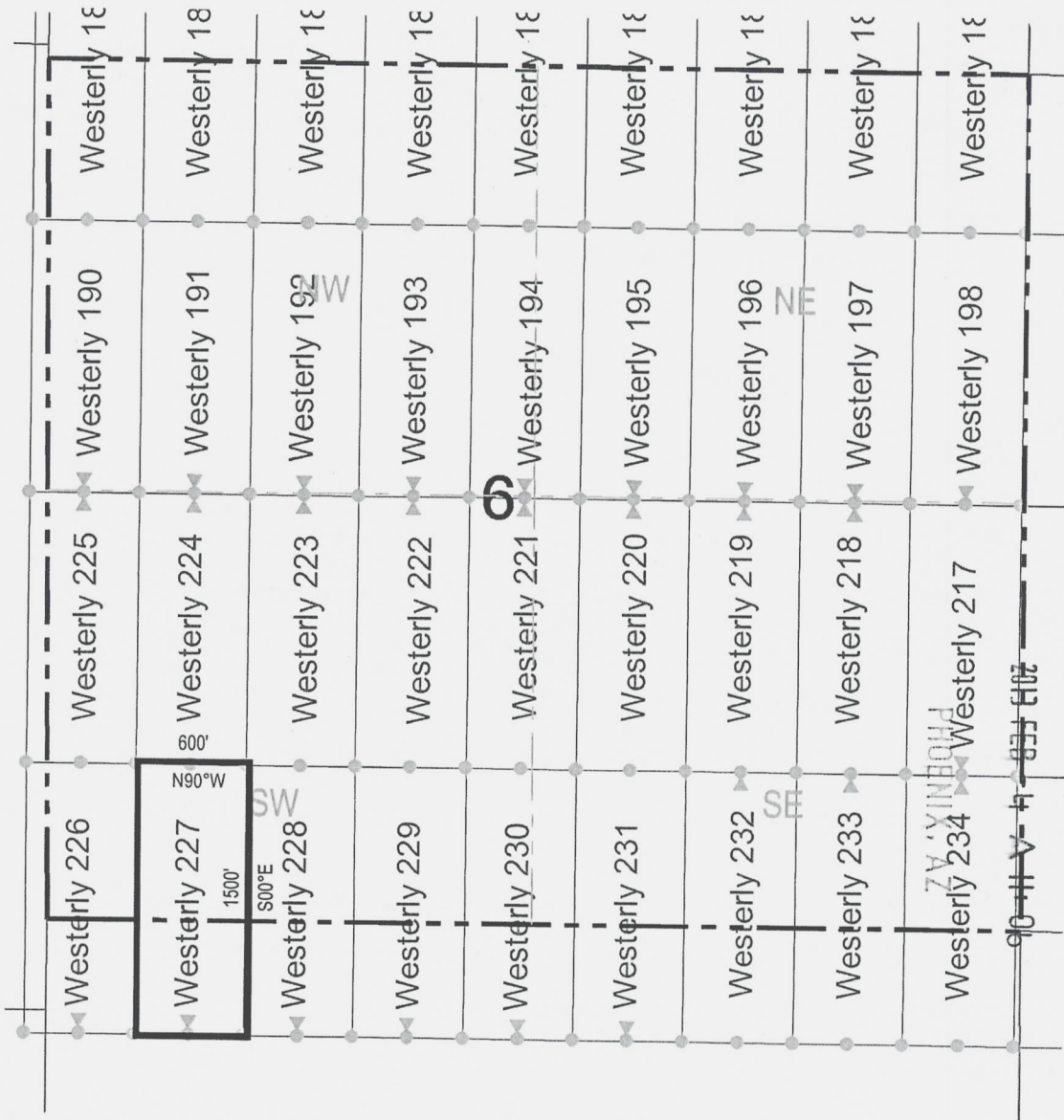
The locality of this claim with reference to some natural object or permanent monument and additional information
(if any) concerning its locality are as follows: 9490 feet west and 3823 feet south of the northeast corner of
Section 5, Township 3 South, Range 11 East, to the northeast corner of the claim.

DATED AND POSTED on the ground this 20th day of December, 2012

LOCATOR (s) Integrity Land & Cattle LLC AGENT: T. Robert Breen
P.O. Box 1944
Superior, AZ 85273

2013 FEB 4 11:06 AM

LODE CLAIM LOCATION MAP



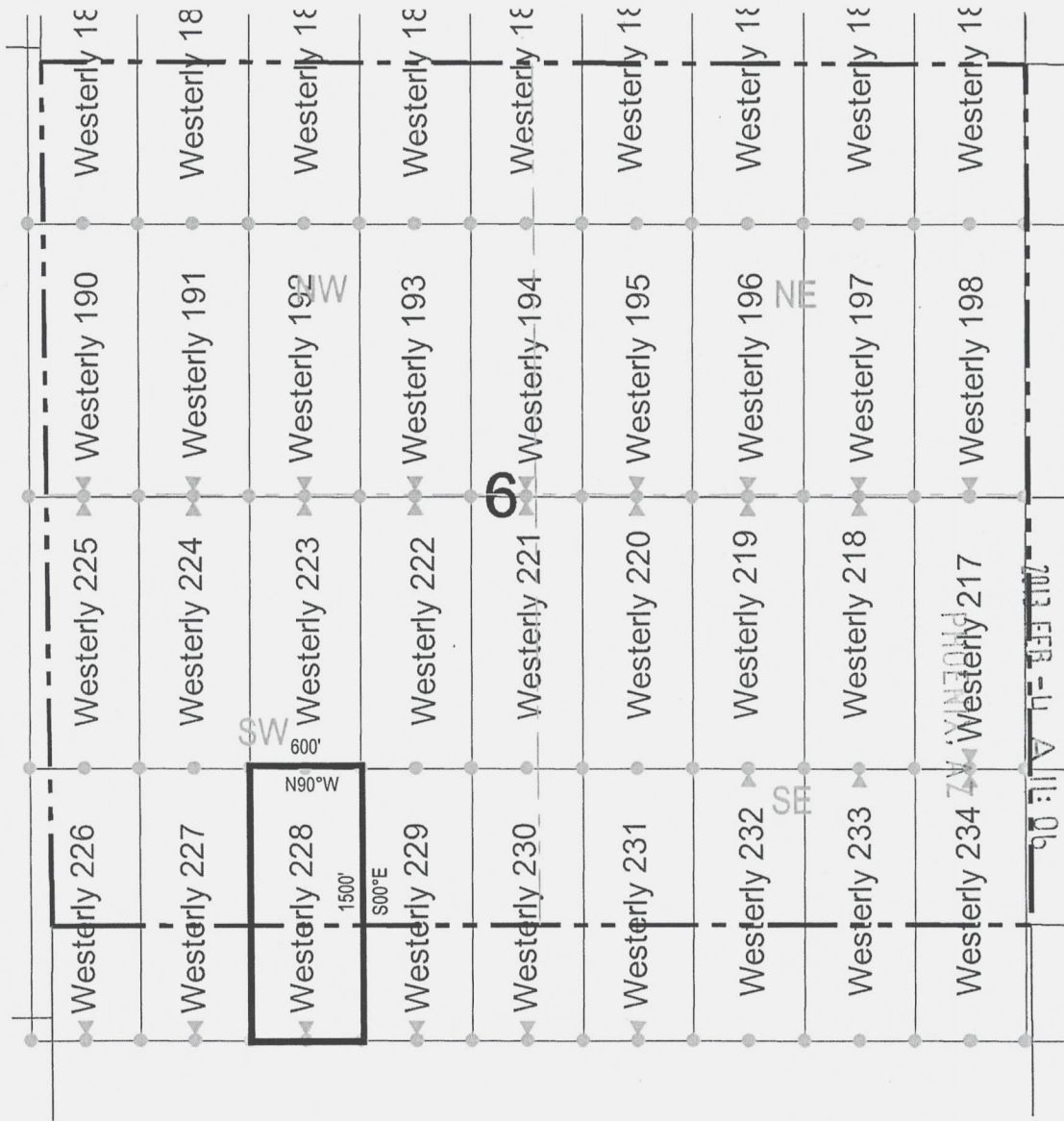
● Corner Posts ▲ Location Monuments Scale: 1"=1000'

1. The above map depicts the **WESTERLY 227** Lode Claim, which is located in the NW 1/4 of the NW 1/4 of Section 7, and SW 1/4 of the SW 1/4 of Section 6, Township 3 South, Range 11 East, Gila and Salt River Base and Meridian, Pinal County, Arizona, Mineral Hill Mining District.
2. The type of corner and location monuments used are wood 2"x2"x48" posts and metal tags with location information written thereon.
3. The bearings and distances in degrees and feet between claim corners are as depicted on the above map.

RECEIVED
B.L.M. AZ STATE OFFICE

ARCH 21051

LODE CLAIM LOCATION MAP



● Corner Posts ▲ Location Monuments Scale: 1"=1000'

1. The above map depicts the **WESTERLY 228** Lode Claim, which is located in the NE 1/4 and NW 1/4 of the NW 1/4 of Section 7, and SE 1/4 and SW 1/4 of the SW 1/4 of Section 6, Township 3 South, Range 11 East, Gila and Salt River Base and Meridian, Pinal County, Arizona, Mineral Hill Mining District.
2. The type of corner and location monuments used are wood 2"x2"x48" posts and metal tags with location information written thereon.
3. The bearings and distances in degrees and feet between claim corners are as depicted on the above map.



RECEIVED
B.L.M. AZ STATE OFFICE

2013 FEB -14 AM 11:06

ANCL 21052

When recorded return to:
Integrity Land & Cattle LLC
P.O. Box 1944
Superior, AZ 85723

RECEIVED
B.L.M. AZ STATE OFFICE

2013 FEB -4 A 11:06

PHOENIX, AZ

LOCATION NOTICE FOR LODE MINING CLAIM


NOTICE IS HEREBY GIVEN that the WESTERLY 229
_____ lode mining claim has been located
by Integrity Land & Cattle LLC whose current mailing
address is P.O. Box 1944
Superior, AZ 85723

The general course of this claim is north / south and it is situated in Pinal
County, Arizona. This claim is 1500 feet in length and 600 feet in width. This claim runs
from the location monument on which this location notice is posted approximately 1490 feet in a
northerly direction to the north end line and 10 feet in a southerly direction to the
south end line. This claim is marked by six monuments, one at each corner and one at the center of each
end line of the claim.

The location monument on which this notice is posted is situated within Section 7, Township 3
South, Range 11 East, Gila Salt River Base and Meridian, Arizona and this claim encompasses portions
of the following quarter section (s), section (s), Township (s) and Range (s) NE 1/4 of the NW 1/4 of Section 7,
and SE 1/4 of the SW 1/4 of Section 6, Township 3 South, Range 11 East, Gila Salt River Base and Meridian, Arizona,
Mineral Hill Mining District.

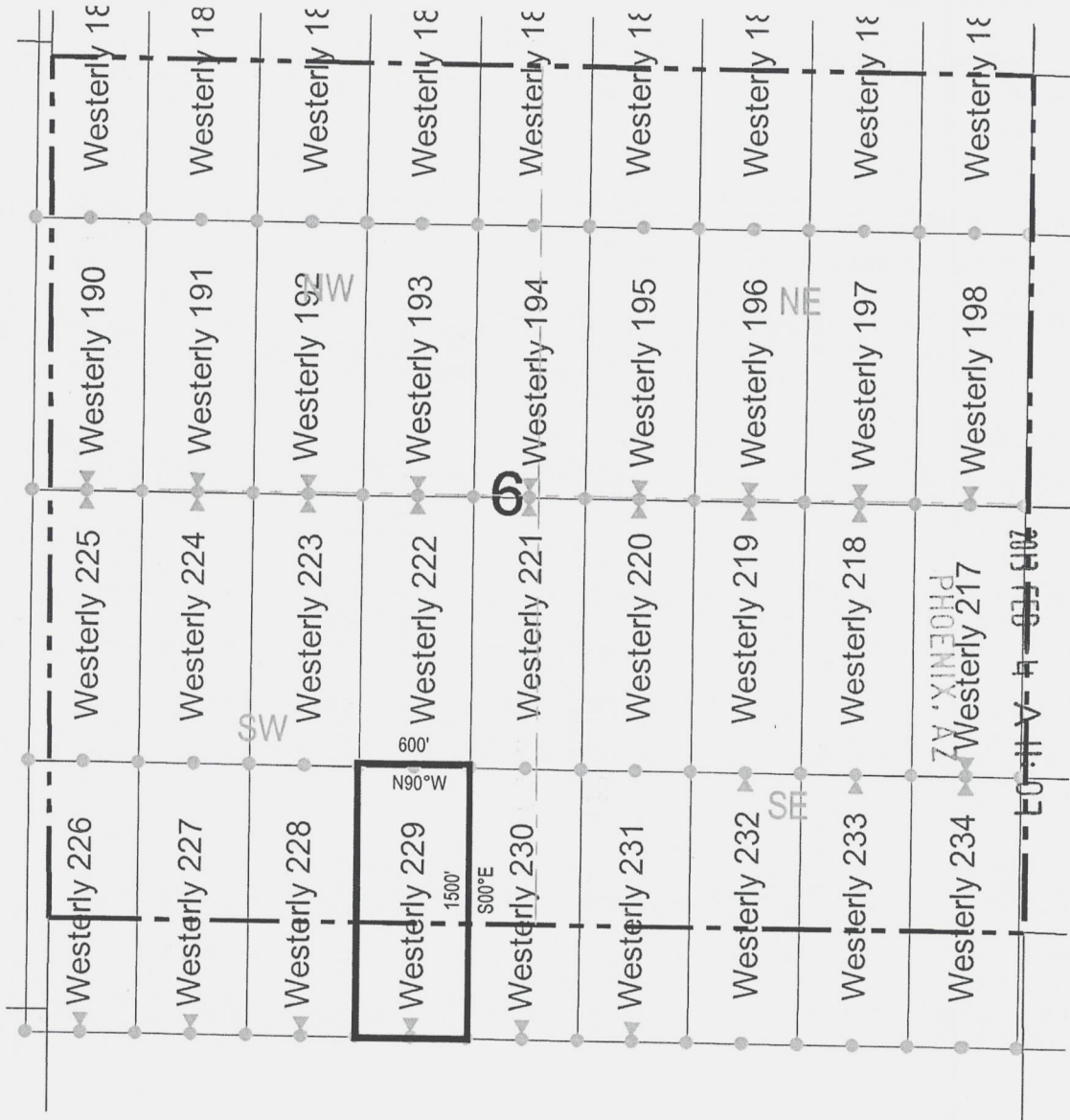
The locality of this claim with reference to some natural object or permanent monument and additional information
(if any) concerning its locality are as follows: 8290 feet west and 3827 feet south of the northeast corner of
Section 5, Township 3 South, Range 11 East, to the northeast corner of the claim.

DATED AND POSTED on the ground this 20th day of December, 2012.

LOCATOR (s) Integrity Land & Cattle LLC AGENT: T. Robert Breen / 
P.O. Box 1944
Superior, AZ 85273

1100421053

LODE CLAIM LOCATION MAP



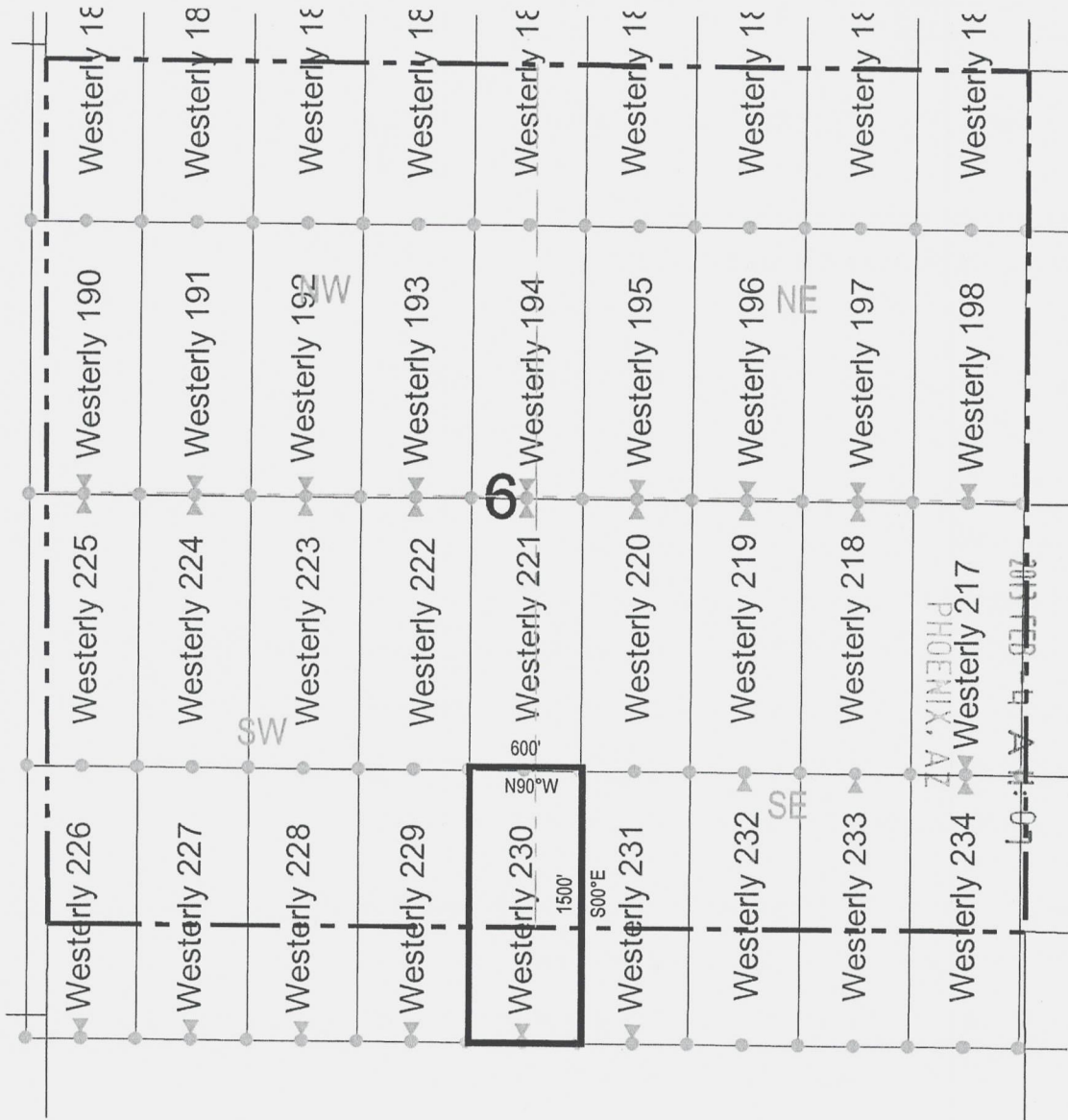
RECEIVED
B.L.M. AZ STATE OFFICE

● Corner Posts ▲ Location Monuments Scale: 1"=1000'

1. The above map depicts the **WESTERLY 229** Lode Claim, which is located in the NE 1/4 of the NW 1/4 of Section 7, and SE 1/4 of the SW 1/4 of Section 6, Township 3 South, Range 11 East, Gila and Salt River Base and Meridian, Pinal County, Arizona, Mineral Hill Mining District.
2. The type of corner and location monuments used are wood 2"x2"x48" posts and metal tags with location information written thereon.
3. The bearings and distances in degrees and feet between claim corners are as depicted on the above map.

A110421053

LODE CLAIM LOCATION MAP




● Corner Posts ▲ Location Monuments Scale: 1"=1000'

1. The above map depicts the **WESTERLY 230** Lode Claim, which is located in the NE 1/4 of the NW 1/4 and NW 1/4 of the NE 1/4 of Section 7, and SW 1/4 of the SE 1/4 and SE 1/4 of the SW 1/4 of Section 6, Township 3 South, Range 11 East, Gila and Salt River Base and Meridian, Pinal County, Arizona, Mineral Hill Mining District.
2. The type of corner and location monuments used are wood 2"x2"x48" posts and metal tags with location information written thereon.
3. The bearings and distances in degrees and feet between claim corners are as depicted on the above map.

AHC121054

LODE CLAIM LOCATION MAP



● Corner Posts ▲ Location Monuments Scale: 1"=1000'

1. The above map depicts the **WESTERLY 231** Lode Claim, which is located in the NW 1/4 of the NE 1/4 of Section 7, and SW 1/4 of the SE 1/4 of Section 6, Township 3 South, Range 11 East, Gila and Salt River Base and Meridian, Pinal County, Arizona, Mineral Hill Mining District.
2. The type of corner and location monuments used are wood 2"x2"x48" posts and metal tags with location information written thereon.
3. The bearings and distances in degrees and feet between claim corners are as depicted on the above map.

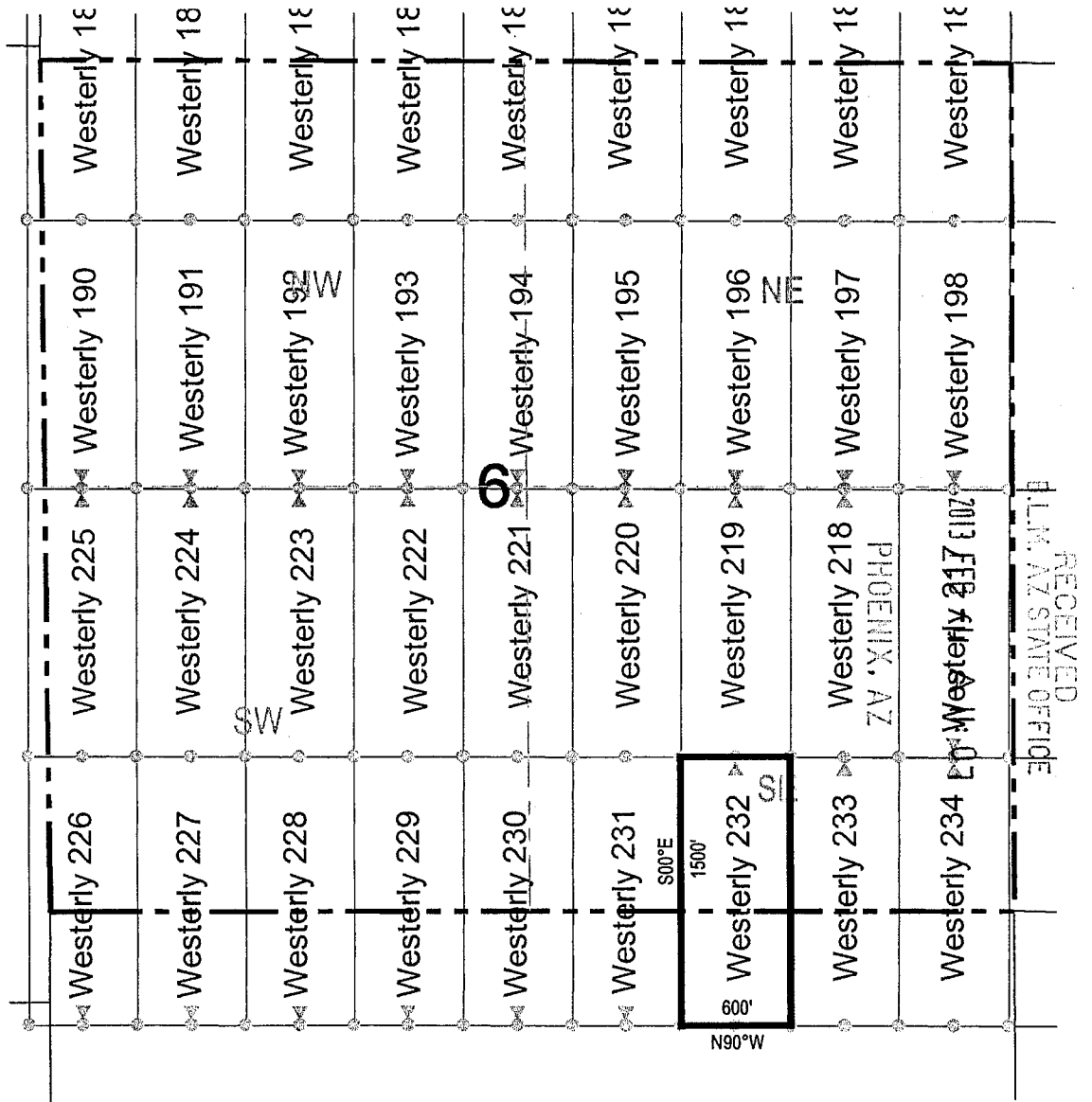


RECEIVED
B.L.M. AZ STATE OFFICE

2013 FEB 4 11:07
PHOENIX, AZ

ARHC121055

LODE CLAIM LOCATION MAP



Corner Posts
 Location Monuments
 Scale: 1"=1000'

1. The above map depicts the **WESTERLY 232** Lode Claim, which is located in the SW 1/4 and SE 1/4 of the SE 1/4 of Section 6, and NW 1/4 and NE 1/4 of the NE 1/4 of Section 7, Township 3 South, Range 11 East, Gila and Salt River Base and Meridian, Pinal County, Arizona, Mineral Hill Mining District.
2. The type of corner and location monuments used are wood 2"x2"x48" posts and metal tags with location information written thereon.
3. The bearings and distances in degrees and feet between claim corners are as depicted on the above map.

990131011V

When recorded return to:
 Integrity Land & Cattle LLC
 P.O. Box 1944
 Superior, AZ 85723

LOCATION NOTICE FOR LODE MINING CLAIM

NOTICE IS HEREBY GIVEN that the WESTERLY 233
 _____ lode mining claim has been located
 by Integrity Land & Cattle LLC whose current mailing
 address is P.O. Box 1944
Superior, AZ 85723

RECEIVED
 B.L.M. AZ STATE OFFICE
 2013 FEB -4 A 11:07
 PHOENIX, AZ

The general course of this claim is north / south and it is situated in Pinal
 County, Arizona. This claim is 1500 feet in length and 600 feet in width. This claim runs
 from the location monument on which this location notice is posted approximately 10 feet in a
northerly direction to the north end line and 1490 feet in a southerly direction to the
south end line. This claim is marked by six monuments, one at each corner and one at the center of each
 end line of the claim.

The location monument on which this notice is posted is situated within Section 6, Township 3
South, Range 11 East, Gila Salt River Base and Meridian, Arizona and this claim encompasses portions
 of the following quarter section (s), section (s), Township (s) and Range (s) SE 1/4 of the SE 1/4 of Section 6, and
NE 1/4 of the NE 1/4 of Section 7, Township 3 South, Range 11 East, Gila Salt River Base and Meridian, Arizona,
 Mineral Hill Mining District.

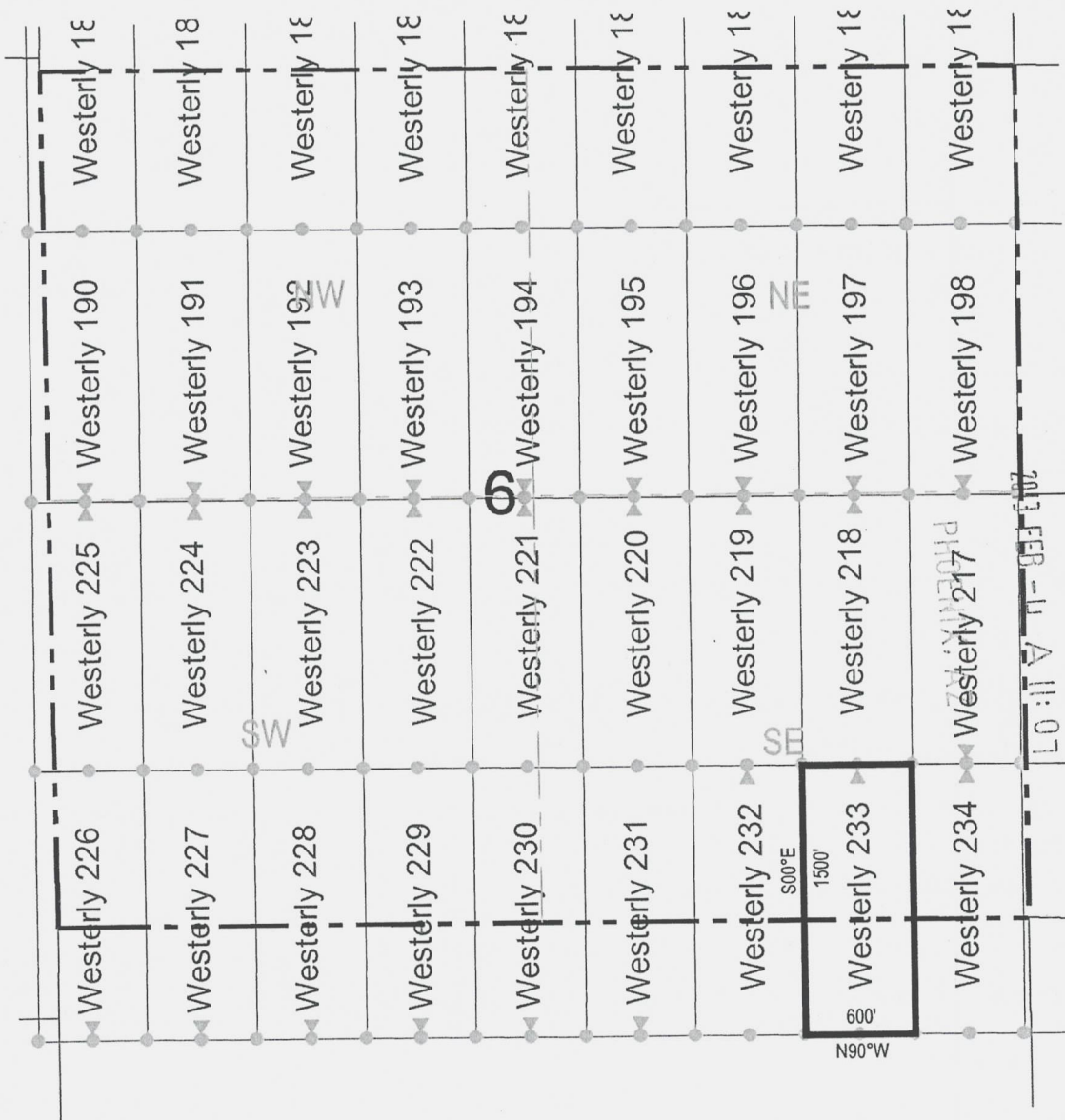
The locality of this claim with reference to some natural object or permanent monument and additional information
 (if any) concerning its locality are as follows: 5890 feet west and 3837 feet south of the northeast corner of
Section 5, Township 3 South, Range 11 East, to the northeast corner of the claim.

DATED AND POSTED on the ground this 20th day of December, 2012.

LOCATOR (s) Integrity Land & Cattle LLC AGENT: T. Robert Breen
P.O. Box 1944
Superior, AZ 85723

110121051

LODE CLAIM LOCATION MAP



● Corner Posts ▲ Location Monuments Scale: 1"=1000'

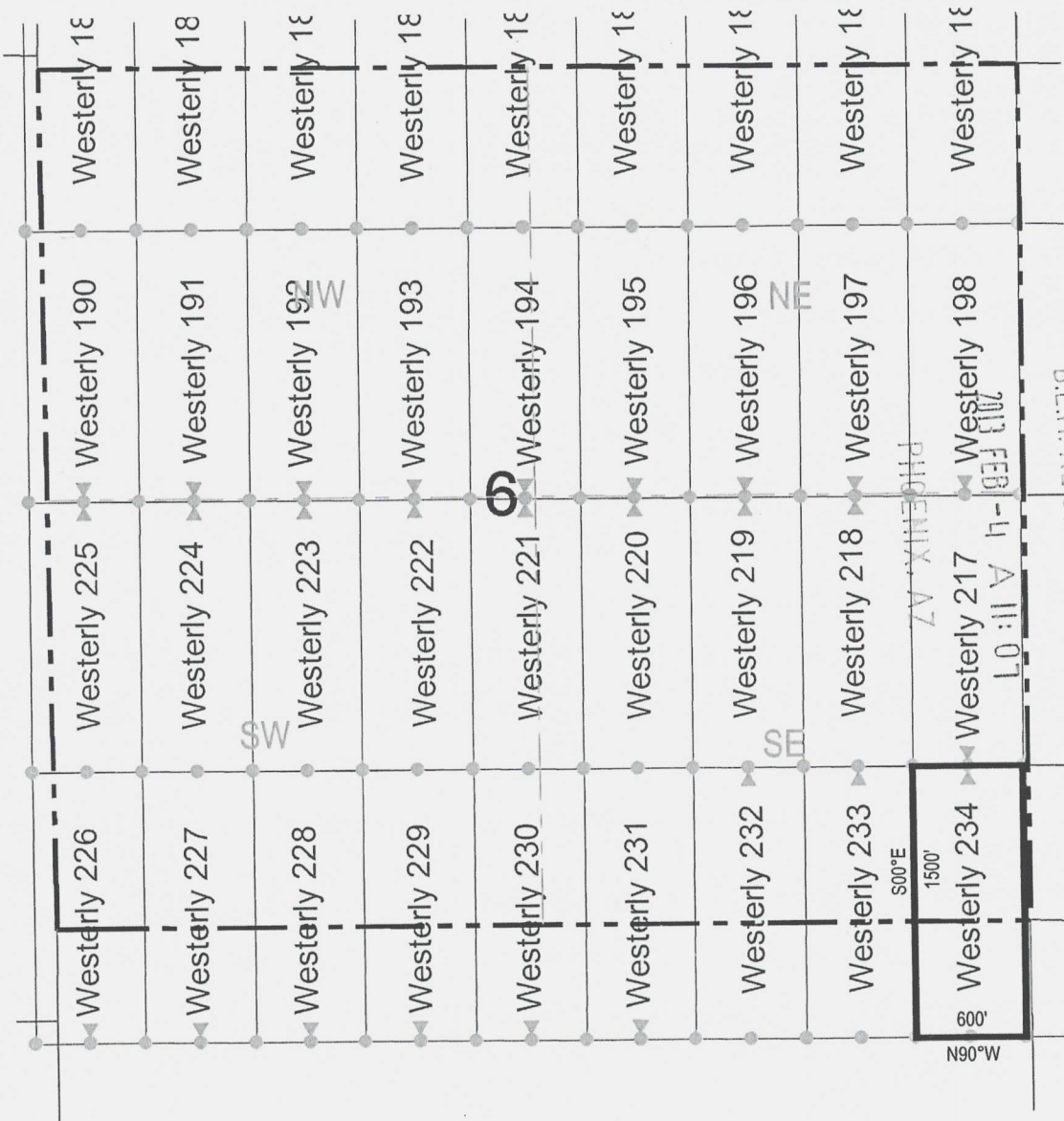
1. The above map depicts the **WESTERLY 233** Lode Claim, which is located in the SE 1/4 of the SE 1/4 of Section 6, and NE 1/4 of the NE 1/4 of Section 7, Township 3 South, Range 11 East, Gila and Salt River Base and Meridian, Pinal County, Arizona, Mineral Hill Mining District.
2. The type of corner and location monuments used are wood 2"x2"x48" posts and metal tags with location information written thereon.
3. The bearings and distances in degrees and feet between claim corners are as depicted on the above map.



RECEIVED
B.L.M. AZ STATE OFFICE

MINCH 21057

LODE CLAIM LOCATION MAP



● Corner Posts ▲ Location Monuments Scale: 1"=1000'

1. The above map depicts the **WESTERLY 234** Lode Claim, which is located in the SE 1/4 of the SE 1/4 of Section 6, and NE 1/4 of the NE 1/4 of Section 7, Township 3 South, Range 11 East, Gila and Salt River Base and Meridian, Pinal County, Arizona, Mineral Hill Mining District.
2. The type of corner and location monuments used are wood 2"x2"x48" posts and metal tags with location information written thereon.
3. The bearings and distances in degrees and feet between claim corners are as depicted on the above map.

A110421050

When recorded return to:
Integrity Land & Cattle LLC
P.O. Box 1944
Superior, AZ 85723

LOCATION NOTICE FOR LODE MINING CLAIM

NOTICE IS HEREBY GIVEN that the WESTERLY 235
lode mining claim has been located
by Integrity Land & Cattle LLC whose current mailing
address is P.O. Box 1944
Superior, AZ 85273

PHOENIX, AZ

2013 FEB -4 A 11:07


RECEIVED
B.L.M. AZ STATE OFFICE

The general course of this claim is north / south and it is situated in Pinal
County, Arizona. This claim is 1500 feet in length and 600 feet in width. This claim runs
from the location monument on which this location notice is posted approximately 10 feet in a
northerly direction to the north end line and 1490 feet in a southerly direction to the
south end line. This claim is marked by six monuments, one at each corner and one at the center of each
end line of the claim.

The location monument on which this notice is posted is situated within Section 5, Township 3
South, Range 11 East, Gila Salt River Base and Meridian, Arizona and this claim encompasses portions
of the following quarter section (s), section (s), Township (s) and Range (s) SW 1/4 of the SW 1/4 of Section 5,
and NW 1/4 of the NW 1/4 of Section 8, Township 3 South, Range 11 East, Gila Salt River Base and Meridian, Arizona,
Mineral Hill Mining District.


The locality of this claim with reference to some natural object or permanent monument and additional information
(if any) concerning its locality are as follows: 4690 feet west and 3841 feet south of the northeast corner of
Section 5, Township 3 South, Range 11 East, to the northeast corner of the claim.

DATED AND POSTED on the ground this 18th day of December, 2012.

LOCATOR (s) Integrity Land & Cattle LLC AGENT: T. Robert Breen / 
P.O. Box 1944
Superior, AZ 85273

AN0091059

LODE CLAIM LOCATION MAP




● Corner Posts ▲ Location Monuments Scale: 1"=1000'

1. The above map depicts the **WESTERLY 235** Lode Claim, which is located in the SW 1/4 of the SW 1/4 of Section 5, and NW 1/4 of the NW 1/4 of Section 8, Township 3 South, Range 11 East, Gila and Salt River Base and Meridian, Pinal County, Arizona, Mineral Hill Mining District.
2. The type of corner and location monuments used are wood 2"x2"x48" posts and metal tags with location information written thereon.
3. The bearings and distances in degrees and feet between claim corners are as depicted on the above map.

650124011V

LODE CLAIM LOCATION MAP



● Corner Posts ▲ Location Monuments Scale: 1"=1000'

1. The above map depicts the **WESTERLY 236** Lode Claim, which is located in the SW 1/4 of the SW 1/4 of Section 5, and NW 1/4 of the NW 1/4 of Section 8, Township 3 South, Range 11 East, Gila and Salt River Base and Meridian, Pinal County, Arizona, Mineral Hill Mining District.
2. The type of corner and location monuments used are wood 2"x2"x48" posts and metal tags with location information written thereon.
3. The bearings and distances in degrees and feet between claim corners are as depicted on the above map.

ARIZONA 21060

When recorded return to:
 Integrity Land & Cattle LLC
 P.O. Box 1944
 Superior, AZ 85723

RECEIVED
 BILLM. AZ STATE OFFICE
 2013 FEB - 4 A 11: 07
 PHOENIX, AZ

LOCATION NOTICE FOR LODE MINING CLAIM

NOTICE IS HEREBY GIVEN that the WESTERLY 237
 _____ lode mining claim has been located
 by Integrity Land & Cattle LLC whose current mailing
 address is P.O. Box 1944
Superior, AZ 85273

The general course of this claim is north / south and it is situated in Pinal
 County, Arizona. This claim is 1500 feet in length and 600 feet in width. This claim runs
 from the location monument on which this location notice is posted approximately 10 feet in a
northerly direction to the north end line and 1490 feet in a southerly direction to the
south end line. This claim is marked by six monuments, one at each corner and one at the center of each
 end line of the claim.


The location monument on which this notice is posted is situated within Section 5, Township 3
South, Range 11 East, Gila Salt River Base and Meridian, Arizona and this claim encompasses portions
 of the following quarter section (s), section (s), Township (s) and Range (s) SE 1/4 and SW 1/4 of the SW 1/4 of
Section 5, and NW 1/4 and NE 1/4 of the NW 1/4 of Section 8, Township 3 South, Range 11 East, Gila Salt River Base
and Meridian, Arizona, Mineral Hill Mining District.

The locality of this claim with reference to some natural object or permanent monument and additional information
 (if any) concerning its locality are as follows: 3490 feet west and 3843 feet south of the northeast corner of
Section 5, Township 3 South, Range 11 East, to the northeast corner of the claim.

DATED AND POSTED on the ground this 18th day of December, 2012
 LOCATOR (s) Integrity Land & Cattle LLC AGENT: T. Robert Breen
P.O. Box 1944
Superior, AZ 85273

ARIZONA 1061

LODE CLAIM LOCATION MAP



RECEIVED
B.L.M. AZ STATE OFFICE

● Corner Posts ▲ Location Monuments Scale: 1"=1000'

1. The above map depicts the **WESTERLY 237** Lode Claim, which is located in the SE 1/4 and SW 1/4 of the SW 1/4 of Section 5, and NW 1/4 and NE 1/4 of the NW 1/4 of Section 8, Township 3 South, Range 11 East, Gila and Salt River Base and Meridian, Pinal County, Arizona, Mineral Hill Mining District.
2. The type of corner and location monuments used are wood 2"x2"x48" posts and metal tags with location information written thereon.
3. The bearings and distances in degrees and feet between claim corners are as depicted on the above map.

ARCH 21061

When recorded return to:
Integrity Land & Cattle LLC
P.O. Box 1944
Superior, AZ 85723

LOCATION NOTICE FOR LODE MINING CLAIM


NOTICE IS HEREBY GIVEN that the WESTERLY 238
_____ lode mining claim has been located
by Integrity Land & Cattle LLC whose current mailing
address is P.O. Box 1944
Superior, AZ 85273

RECEIVED
S.L.M.
AZ STATE OFFICE
2012 FEB -4 A 11: 07
PHOENIX, AZ

The general course of this claim is north / south and it is situated in Pinal
County, Arizona. This claim is 1500 feet in length and 600 feet in width. This claim runs
from the location monument on which this location notice is posted approximately 10 feet in a
northerly direction to the north end line and 1490 feet in a southerly direction to the
south end line. This claim is marked by six monuments, one at each corner and one at the center of each
end line of the claim.


The location monument on which this notice is posted is situated within Section 5, Township 3
South, Range 11 East, Gila Salt River Base and Meridian, Arizona and this claim encompasses portions
of the following quarter section (s), section (s), Township (s) and Range (s) SE 1/4 of the SW 1/4 of Section 5, and
NE 1/4 of the NW 1/4 of Section 8, Township 3 South, Range 11 East, Gila Salt River Base and Meridian, Arizona,
Mineral Hill Mining District.

The locality of this claim with reference to some natural object or permanent monument and additional information
(if any) concerning its locality are as follows: 2890 feet west and 3845 feet south of the northeast corner of
Section 5, Township 3 South, Range 11 East, to the northeast corner of the claim.

DATED AND POSTED on the ground this 18th day of December, 2012
LOCATOR (s) Integrity Land & Cattle LLC AGENT: T. Robert Breen / 
P.O. Box 1944
Superior, AZ 85273

210121052

LODE CLAIM LOCATION MAP



● Corner Posts ▲ Location Monuments Scale: 1"=1000'

1. The above map depicts the **WESTERLY 238** Lode Claim, which is located in the SE 1/4 of the SW 1/4 of Section 5, and NE 1/4 of the NW 1/4 of Section 8, Township 3 South, Range 11 East, Gila and Salt River Base and Meridian, Pinal County, Arizona, Mineral Hill Mining District.
2. The type of corner and location monuments used are wood 2"x2"x48" posts and metal tags with location information written thereon.
3. The bearings and distances in degrees and feet between claim corners are as depicted on the above map.



RECEIVED
B.L.M. AZ STATE OFFICE

290124011V

When recorded return to:
Integrity Land & Cattle LLC
P.O. Box 1944
Superior, AZ 85723

LOCATION NOTICE FOR LODE MINING CLAIM

NOTICE IS HEREBY GIVEN that the WESTERLY 239
_____ lode mining claim has been located
by Integrity Land & Cattle LLC whose current mailing
address is P.O. Box 1944
Superior, AZ 85273

RECEIVED
D.M. AZ STATE OFFICE
2013 FEB -4 A 11:07
PHOENIX, AZ

The general course of this claim is north / south and it is situated in Pinal
County, Arizona. This claim is 1500 feet in length and 600 feet in width. This claim runs
from the location monument on which this location notice is posted approximately 10 feet in a
northerly direction to the north end line and 1490 feet in a southerly direction to the
south end line. This claim is marked by six monuments, one at each corner and one at the center of each
end line of the claim.

The location monument on which this notice is posted is situated within Section 5, Township 3
South, Range 11 East, Gila Salt River Base and Meridian, Arizona and this claim encompasses portions
of the following quarter section (s), section (s), Township (s) and Range (s) SW 1/4 of the SE 1/4 and SE 1/4 of
the SW 1/4 of Section 5, and NE 1/4 of the NW 1/4 and NW 1/4 of the NE 1/4 of Section 8, Township 3 South, Range 11
East, Gila Salt River Base and Meridian, Arizona, Mineral Hill Mining District.

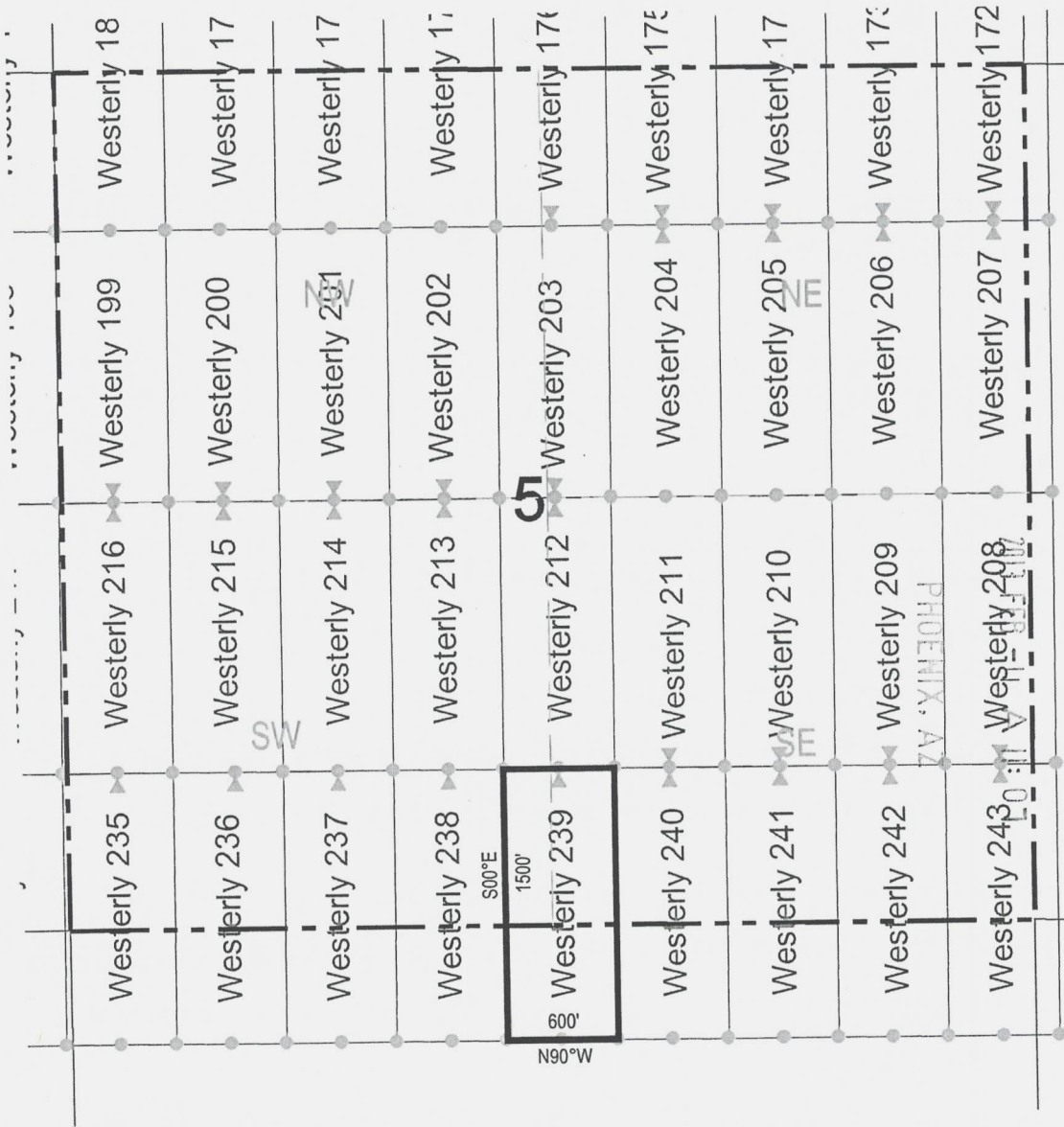
The locality of this claim with reference to some natural object or permanent monument and additional information
(if any) concerning its locality are as follows: 2290 feet west and 3846 feet south of the northeast corner of
Section 5, Township 3 South, Range 11 East, to the northeast corner of the claim.

DATED AND POSTED on the ground this 18th day of December, 2012.

LOCATOR (s) Integrity Land & Cattle LLC AGENT: T. Robert Breen
P.O. Box 1944
Superior, AZ 85273

AT00481063

LODE CLAIM LOCATION MAP



● Corner Posts ▲ Location Monuments Scale: 1"=1000'

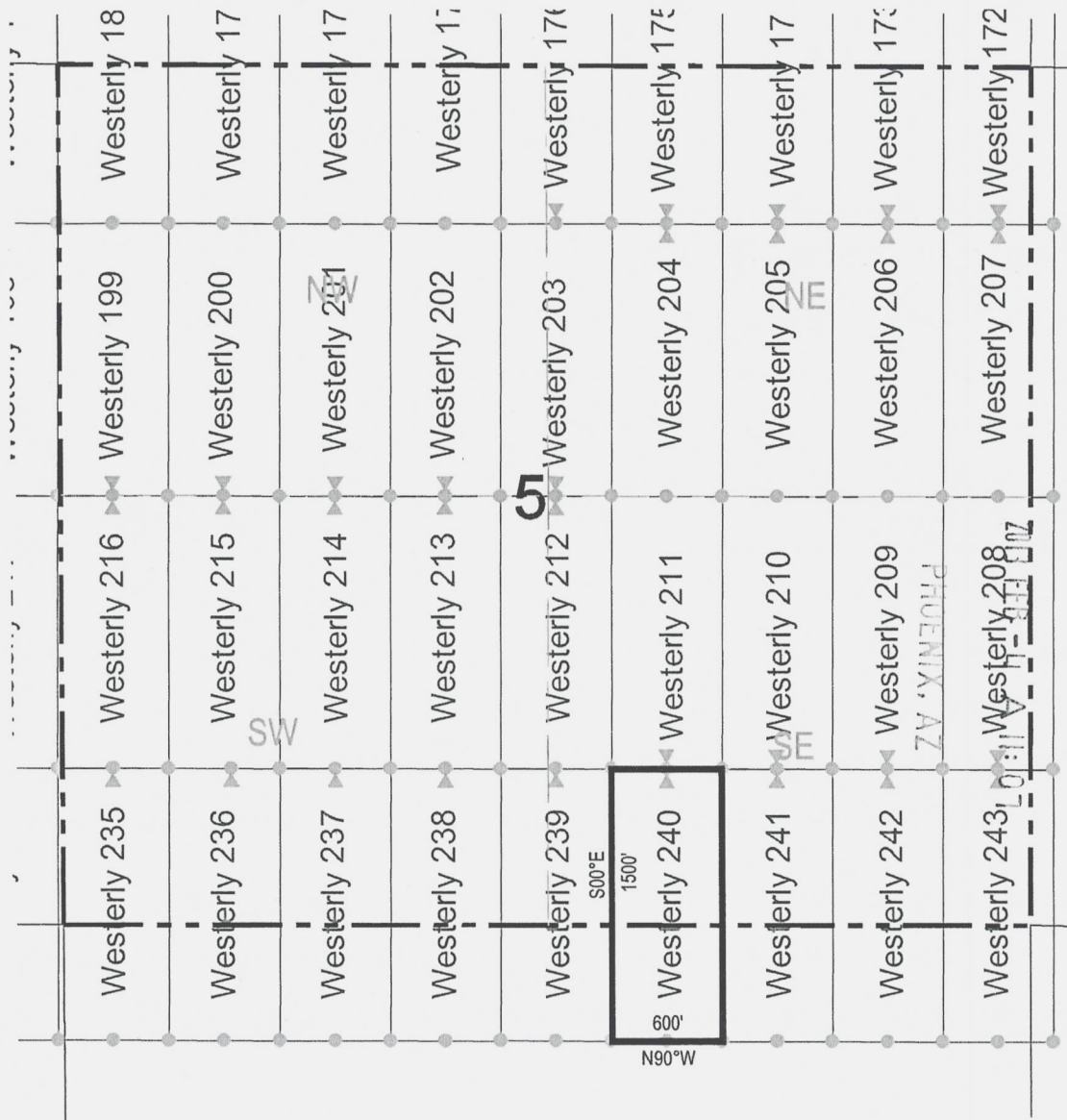
RECEIVED
B.L.M. AZ STATE OFFICE



1. The above map depicts the **WESTERLY 239** Lode Claim, which is located in the SW 1/4 of the SE 1/4 and SE 1/4 of the SW 1/4 of Section 5, and NE 1/4 of the NW 1/4 and NW 1/4 of the NE 1/4 of Section 8, Township 3 South, Range 11 East, Gila and Salt River Base and Meridian, Pinal County, Arizona, Mineral Hill Mining District.
2. The type of corner and location monuments used are wood 2"x2"x48" posts and metal tags with location information written thereon.
3. The bearings and distances in degrees and feet between claim corners are as depicted on the above map.

MHC421063

LODE CLAIM LOCATION MAP



RECEIVED
B.L.M. AZ STATE OFFICE

● Corner Posts ▲ Location Monuments Scale: 1"=1000'

1. The above map depicts the **WESTERLY 240** Lode Claim, which is located in the SW 1/4 of the SE 1/4 of Section 5, and NW 1/4 of the NE 1/4 of Section 8, Township 3 South, Range 11 East, Gila and Salt River Base and Meridian, Pinal County, Arizona, Mineral Hill Mining District.
2. The type of corner and location monuments used are wood 2"x2"x48" posts and metal tags with location information written thereon.
3. The bearings and distances in degrees and feet between claim corners are as depicted on the above map.



ARCH 21 1964

When recorded return to:
Integrity Land & Cattle LLC
P.O. Box 1944
Superior, AZ 85723

LOCATION NOTICE FOR LODE MINING CLAIM

NOTICE IS HEREBY GIVEN that the WESTERLY 241
lode mining claim has been located
by Integrity Land & Cattle LLC whose current mailing
address is P.O. Box 1944
Superior, AZ 85273

RECEIVED
B.L.M. AZ STATE OFFICE
2013 FEB -4 A 11:01
PHOENIX, AZ

The general course of this claim is north / south and it is situated in Pinal
County, Arizona. This claim is 1500 feet in length and 600 feet in width. This claim runs
from the location monument on which this location notice is posted approximately 10 feet in a
northerly direction to the north end line and 1490 feet in a southerly direction to the
south end line. This claim is marked by six monuments, one at each corner and one at the center of each
end line of the claim.

The location monument on which this notice is posted is situated within Section 5, Township 3
South, Range 11 East, Gila Salt River Base and Meridian, Arizona and this claim encompasses portions
of the following quarter section (s), section (s), Township (s) and Range (s) SW 1/4 and SE 1/4 of the SE 1/4 of
Section 5, and NW 1/4 and NE 1/4 of the NE 1/4 of Section 8, Township 3 South, Range 11 East, Gila Salt River Base
and Meridian, Arizona, Mineral Hill Mining District.

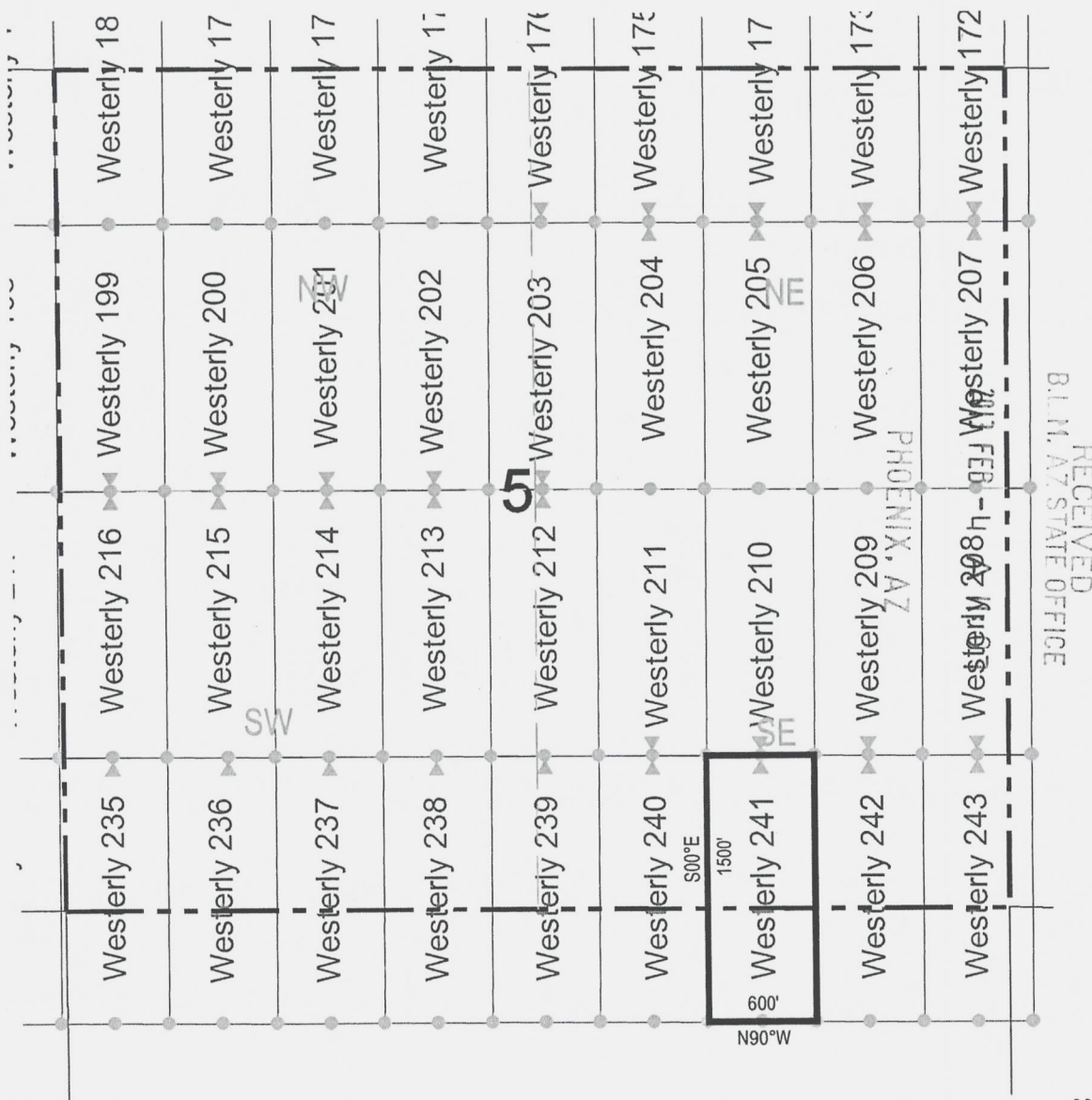
The locality of this claim with reference to some natural object or permanent monument and additional information
(if any) concerning its locality are as follows: 1090 feet west and 3850 feet south of the northeast corner of
Section 5, Township 3 South, Range 11 East, to the northeast corner of the claim.

DATED AND POSTED on the ground this 18th day of December, 2012

LOCATOR (s) Integrity Land & Cattle LLC AGENT: T. Robert Breen
P.O. Box 1944
Superior, AZ 85273

AM0921065

LODE CLAIM LOCATION MAP

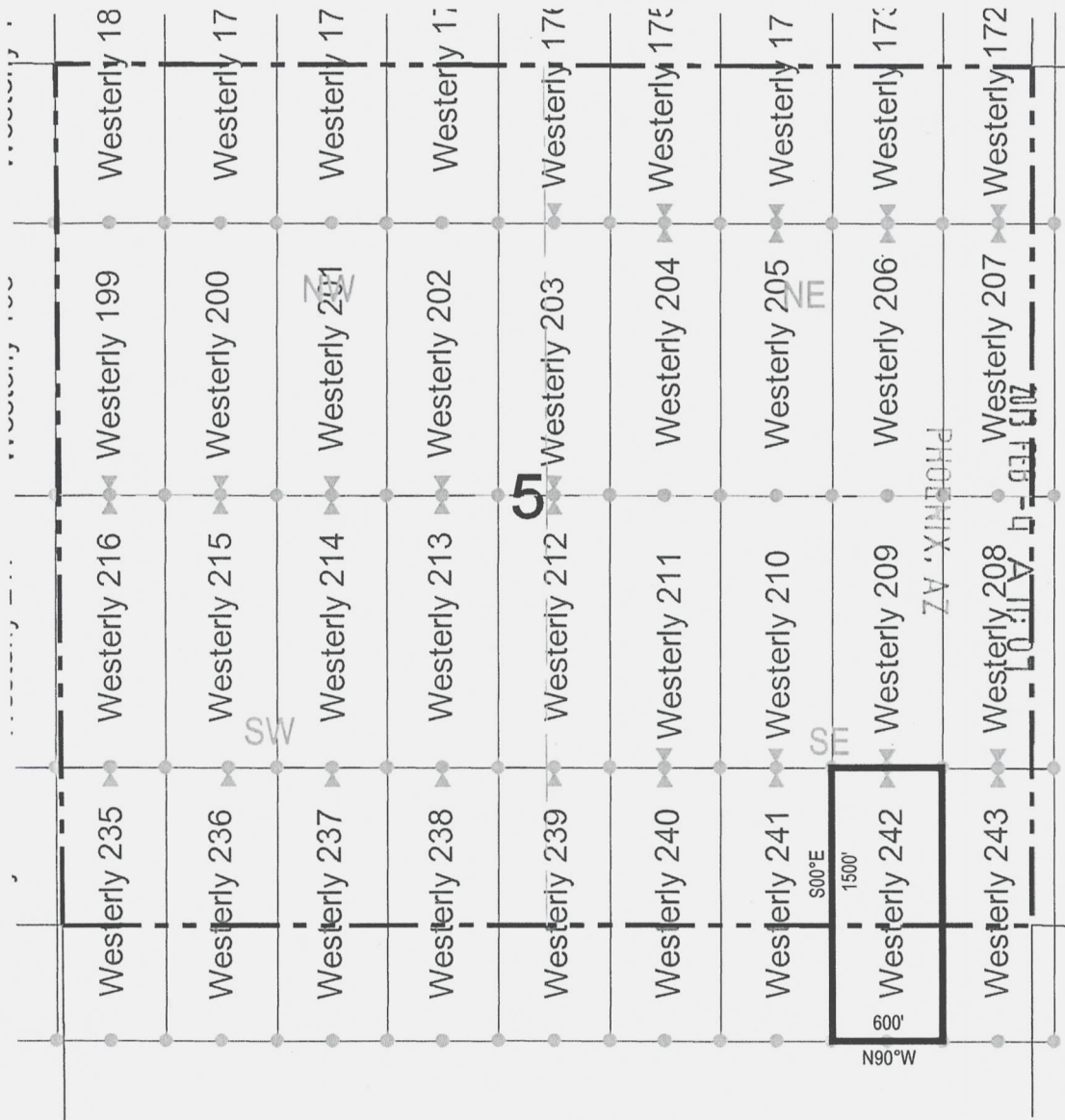


● Corner Posts ▲ Location Monuments Scale: 1"=1000'

1. The above map depicts the **WESTERLY 241** Lode Claim, which is located in the SW 1/4 and SE 1/4 of the SE 1/4 of Section 5, and NW 1/4 and NE 1/4 of the NE 1/4 of Section 8, Township 3 South, Range 11 East, Gila and Salt River Base and Meridian, Pinal County, Arizona, Mineral Hill Mining District.
2. The type of corner and location monuments used are wood 2"x2"x48" posts and metal tags with location information written thereon.
3. The bearings and distances in degrees and feet between claim corners are as depicted on the above map.

ARND 21065

LODE CLAIM LOCATION MAP



RECEIVED
B.L.M. AZ STATE OFFICE

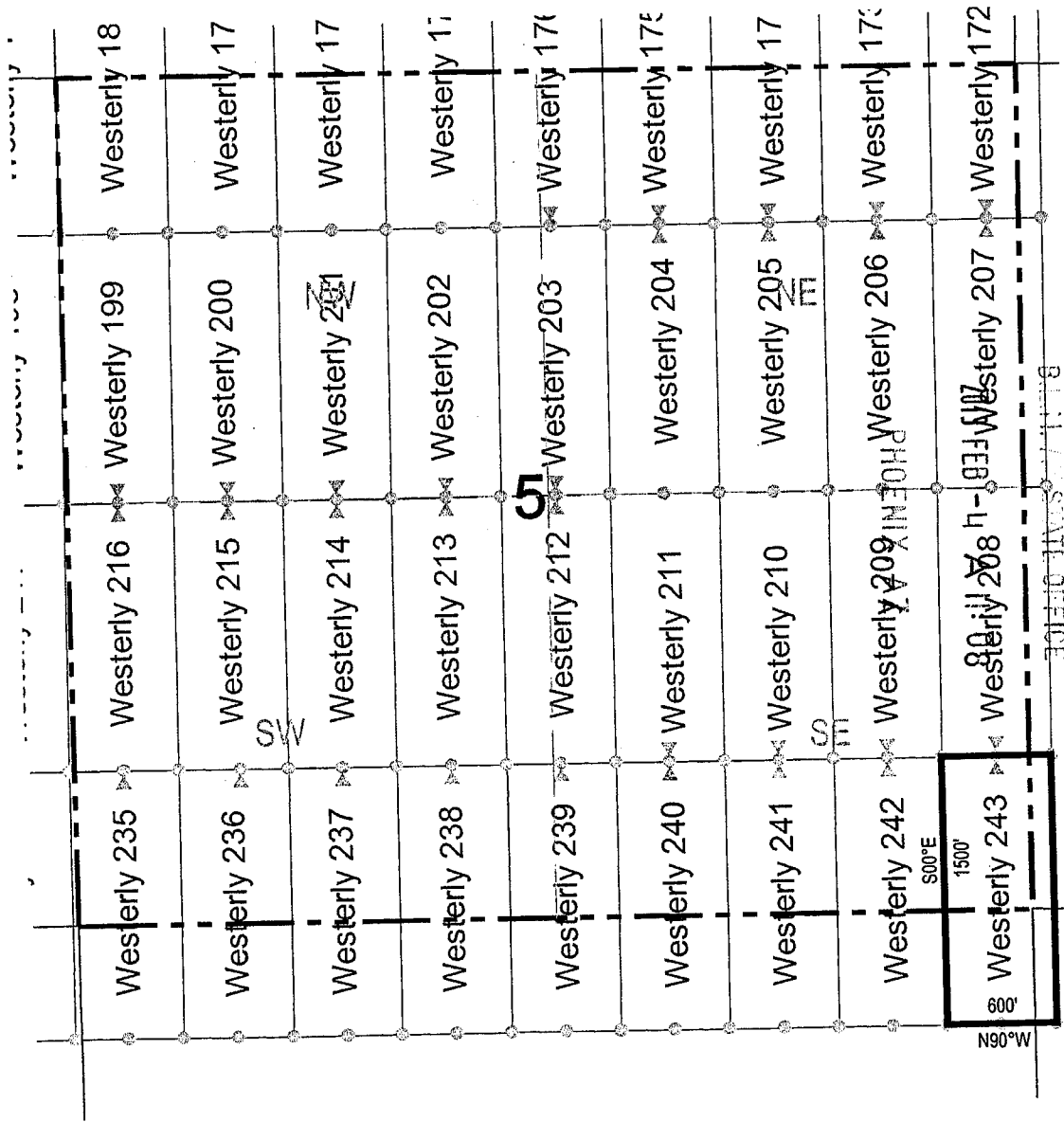
● Corner Posts ▲ Location Monuments Scale: 1"=1000'



1. The above map depicts the **WESTERLY 242** Lode Claim, which is located in the SE 1/4 of the SE 1/4 of Section 5, and NE 1/4 of the NE 1/4 of Section 8, Township 3 South, Range 11 East, Gila and Salt River Base and Meridian, Pinal County, Arizona, Mineral Hill Mining District.
2. The type of corner and location monuments used are wood 2"x2"x48" posts and metal tags with location information written thereon.
3. The bearings and distances in degrees and feet between claim corners are as depicted on the above map.

MHC421066

LODE CLAIM LOCATION MAP



Corner Posts
 Location Monuments
 Scale: 1"=1000'

1. The above map depicts the **WESTERLY 243** Lode Claim, which is located in the SE 1/4 of the SE 1/4 of Section 5, NE 1/4 of the NE 1/4 of Section 8, NW 1/4 of the NW 1/4 of Section 9, and SW 1/4 of the SW 1/4 of Section 4, Township 3 South, Range 11 East, Gila and Salt River Base and Meridian, Pinal County, Arizona, Mineral Hill Mining District.
2. The type of corner and location monuments used are wood 2"x2"x48" posts and metal tags with location information written thereon.
3. The bearings and distances in degrees and feet between claim corners are as depicted on the above map.



L 9612401V

DEPARTMENT OF INTERIOR
BUREAU OF LAND MANAGEMENT

Input Parameters for Geographic Report with Land

System Id = CR

Admin State = AZ

Geo State = AZ

Casetype Begins With

Case Disp Txt = AUTHORIZED, CANCELLED, EXPIRED, PENDING, REJECTED, RELINQUISHED, WITHDRAWN

Mer Twp Rng =

Section =

Mtrs = 14 0010S 0130E 019, 14 0010S 0130E 999, 14 0020S 0100E 036, 14 0020S 0100E 999, 14 0020S 0110E 031, 14 0020S 0110E 032, 14 0020S 0110E 033, 14 0020S 0110E 999, 14 0030S 0100E 001, 14 0030S 0100E 012, 14 0030S 0100E 999, 14 0030S 0110E 004, 14 0030S 0110E 005, 14 0030S 0110E 006, 14 0030S 0110E 007, 14 0030S 0110E 008, 14 0030S 0110E 009, 14 0030S 0110E 999

Commodity =

Commodity Txt =

Pending Org =

Pend Org Decode =

Total Rows Returned: 9

UNITED STATES DEPARTMENT OF INTERIOR
 BUREAU OF LAND MANAGEMENT
 GEOGRAPHIC REPORT WITH LAND
 Sorted by Meridian Township Range

Serial Number: AZA 028163
 Total Case Acres: 4.600

<u>Casetype</u>	<u>Case Disp</u>	14	0030S	0110E	<u>Sect</u>	<u>Sur Typ</u>	<u>Sur Num</u>	<u>Suff</u>	<u>Subdivision</u>	<u>Act Pend</u>
380913	EXPIRED				004	ALIQ			SE;	Y
					007	ALIQ			NWNE;	Y
					008	ALIQ			NE;	Y

Serial Number: AZA 032769
 Total Case Acres: 1.500

<u>Casetype</u>	<u>Case Disp</u>	14	0030S	0110E	<u>Sect</u>	<u>Sur Typ</u>	<u>Sur Num</u>	<u>Suff</u>	<u>Subdivision</u>	<u>Act Pend</u>
293200	AUTHORIZED				004	ALIQ LOTS			S2N2,S2; 1-4;	

Serial Number: AZA 032850
 Total Case Acres: 17.000

<u>Casetype</u>	<u>Case Disp</u>	14	0030S	0110E	<u>Sect</u>	<u>Sur Typ</u>	<u>Sur Num</u>	<u>Suff</u>	<u>Subdivision</u>	<u>Act Pend</u>
380910	PENDING				007	ALIQ LOTS			NWNE; 4;	Y Y
					008	ALIQ LOTS			N2NE,SENE,NESE; 5,6,7;	Y Y
					009	ALIQ			N2;	Y

Serial Number: AZA 033274
 Total Case Acres: 1.000

<u>Casetype</u>	<u>Case Disp</u>	14	0030S	0110E	<u>Sect</u>	<u>Sur Typ</u>	<u>Sur Num</u>	<u>Suff</u>	<u>Subdivision</u>	<u>Act Pend</u>
293200	AUTHORIZED				004	ALIQ LOTS			S2N2,S2; 1-4;	

UNITED STATES DEPARTMENT OF INTERIOR
 BUREAU OF LAND MANAGEMENT
 GEOGRAPHIC REPORT WITH LAND
 Sorted by Meridian Township Range

Serial Number: AZA 035539

Total Case Acres: 0.134

<u>Casetype</u>	<u>Case Disp</u>				<u>Sect</u>	<u>Sur Typ</u>	<u>Sur Num</u>	<u>Suff</u>	<u>Subdivision</u>	<u>Act Pend</u>
281001	PENDING	14	0030S	0110E	006	LOTS			7;	Y
						MNR			S2SESW,SWSWSE;	Y
					007	LOTS			4;	Y
						MNR			W2NWNE;	Y

Serial Number: AZA 035642

Total Case Acres: 0.134

<u>Casetype</u>	<u>Case Disp</u>				<u>Sect</u>	<u>Sur Typ</u>	<u>Sur Num</u>	<u>Suff</u>	<u>Subdivision</u>	<u>Act Pend</u>
281009	PENDING	14	0030S	0110E	006	LOTS			7;	
						MNR			S2SESW,SWSWSE;	
					007	LOTS			4;	
						MNR			W2NWNE;	

Serial Number: AZA 036158

Total Case Acres: 1.000

<u>Casetype</u>	<u>Case Disp</u>				<u>Sect</u>	<u>Sur Typ</u>	<u>Sur Num</u>	<u>Suff</u>	<u>Subdivision</u>	<u>Act Pend</u>
292006	PENDING	14	0030S	0110E	006	ALIQ			SWSW;	

Input Parameters for Geographic Report with Land

System Id = CR

Admin State = AZ

Geo State = AZ

Casetype Begins With

Case Disp Txt = AUTHORIZED, CANCELLED, EXPIRED, PENDING, REJECTED, RELINQUISHED, WITHDRAWN

Mer Twp Rng =

Section =

Mtrs = 14 0010S 0120E 005, 14 0010S 0120E 006, 14 0010S 0120E 007, 14 0010S 0120E 008, 14 0010S 0120E 017, 14 0010S 0120E 018, 14 0010S 0120E 023, 14 0010S 0120E 024, 14 0010S 0120E 026, 14 0010S 0120E 999

Commodity =

Commodity Txt =

Pending Org =

Pend Org Decode =

Total Rows Returned: 0

Input Parameters for Geographic Report with Land

System Id = CR

Admin State = AZ

Geo State = AZ

Casetype Begins With

Case Disp Txt = AUTHORIZED, CANCELLED, EXPIRED, PENDING, REJECTED, RELINQUISHED, WITHDRAWN

Mer Twp Rng =

Section =

Mtrs = 14 0010S 0110E 001, 14 0010S 0110E 012, 14 0010S 0110E 013, 14 0010S 0110E 999

Commodity =

Commodity Txt =

Pending Org =

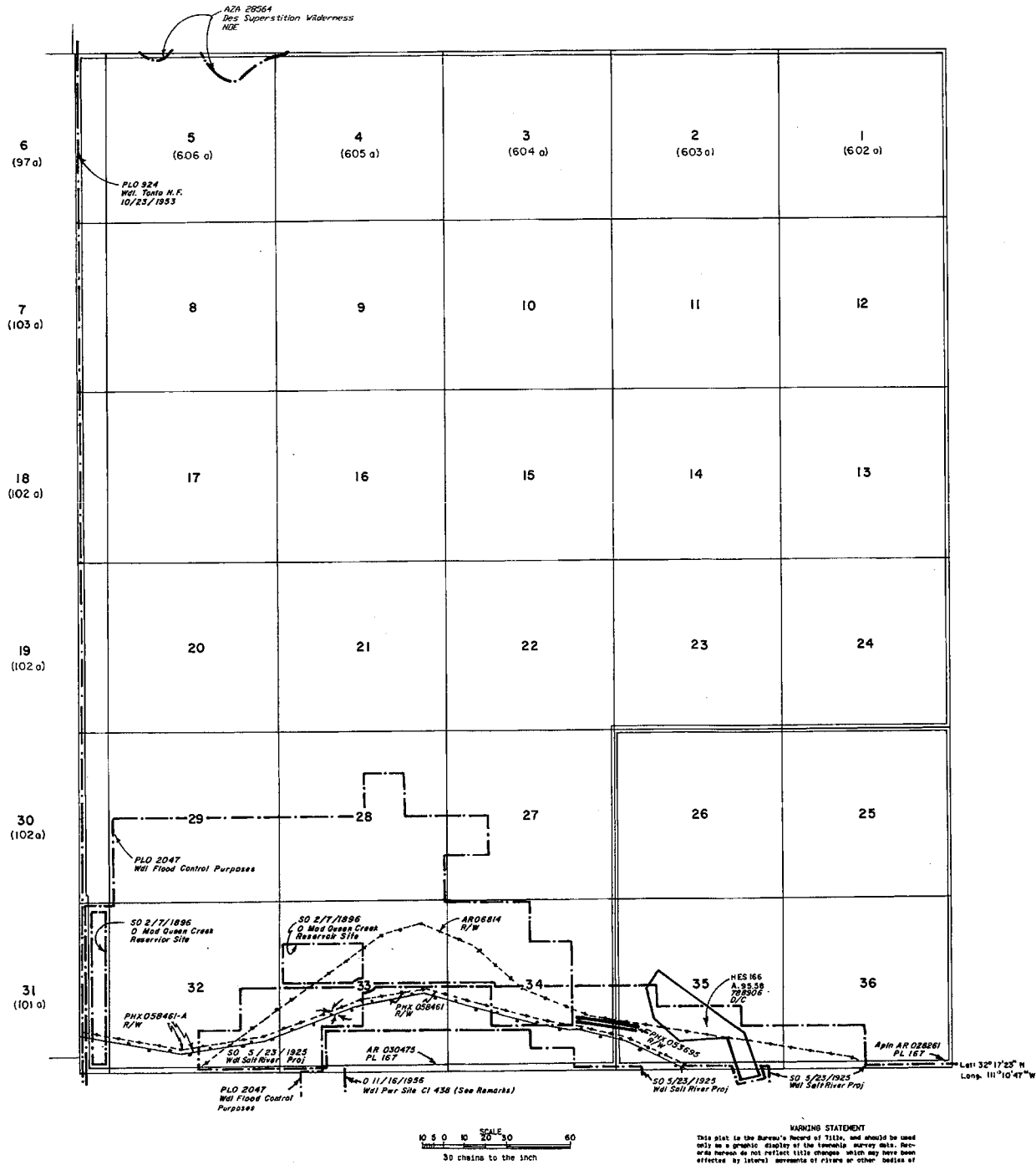
Pend Org Decode =

Total Rows Returned: 0

UNSURVEYED TOWNSHIP 1 SOUTH RANGE 11 EAST OF THE GILA AND SALT RIVER MERIDIAN, ARIZONA

PINAL COUNTY

STATUS OF PUBLIC DOMAIN
LAND AND MINERAL TITLES



INDEX TO SEGREGATED TRACTS				
RESURVEY	ORIGINAL SURVEY			
	TRACT NO	T	R	SEC

FOR ORDERS EFFECTING DISPOSAL OR USE OF
UNIDENTIFIED LANDS WITHIN ANY FOR CLASSIFICATION
MINERALS, WATER AND/OR OTHER PUBLIC PURPOSES.
REFER TO INDEX OF MISCELLANEOUS DOCUMENTS.

Every smallest legal subdivision adjacent to Queen Creek
which was sur. will be within approximately
Sec. 20, 21, 27, 28, 29, 30, 31, 32, 33, 34 & 35
included in Wd. Per. Site CI 438 D. R/16/1956

PROTRACTION DIAGRAM NO. 61

DIST. NO. 2

CURRENT TO	BY

T. 1S
R. 11E

WARNING STATEMENT
This plat is the Bureau's record of title, and should be used
only as a graphic display of the landowners survey data. Rec-
ordal notices do not reflect title changes which may have been
effected by later recorded instruments or other notices of
water. Refer to the cadastral surveys for official survey
information.

TOWNSHIP 02 SOUTH RANGE 11 EAST OF THE GILA & SALT RIVER MERIDIAN, ARIZONA

SECS	SUBDIVISION																Acres	Kind of Entry or Purpose	Serial Number or Order Number	Action Date	Remarks			
	NE 1/4				NW 1/4				SW 1/4				SE 1/4									Lots	Other Description	
	NE	NW	SW	SE	NE	NW	SW	SE	NE	NW	SW	SE	NE	NW	SW	SE								
For orders affecting disposal or use of unidentified lands withdrawn for classification, minerals, water, and/or other public purposes, and Indian treaties, refer to Index to Miscellaneous Documents																								
																		LOT 38 (MS);	13.30	PATENT / ME	20298	3/17/1892	MC 467;	
5						X																		
6	X	X	X		X	X												1S 10E;	280.00	SO WDL QUEEN CREEK RESERVOIR SITE		2/7/1896	SO REV 7/8/1921;	
1																		ALL;						
2																		ALL;						
3																		ALL;						
4																		ALL;						
5																		ALL;						
6																		ALL;						
7																		ALL;						
8																		ALL;						
9																		ALL;						
10																		ALL;						
11																		ALL;						
12																		ALL;						
13																		ALL;						
14																		ALL;						
15																		ALL;						
16																		ALL;						
17																		ALL;						
18																		ALL; 7N 6E;		PROC ENLGMT TONTO NATIONAL FOREST	795	1/13/1908	TRFD TO CROOK NF PROC 816, 7/1/1908; PART ELIM PROC 1089, 9/26/1910; ENLGMT PROC 1089, 9/26/1910; TRFD TO TONTO NF PLO 924, 10/23/1908	
																		ALL SECS 2, 16, 32, 36;		STATE GRANT		ACT OF CONGRESS	6/20/1910	TITLE TO STATE TO FIX ON APPROVAL OF SURVEY; SUBJECT TO PREVIOUS RIGHTS;
17																		ALL;						
17																		ALL;						
18																		ALL; 3N 12E;		PROC ELIM CROOK NATIONAL FOREST PROC 816, 7/1/1908	1089	9/26/1910	SO REST 11/10/1910;	
22																		ALL;						
23																		ALL;						

TOWNSHIP 02 SOUTH RANGE 11 EAST OF THE GILA & SALT RIVER MERIDIAN, ARIZONA

SECS	SUBDIVISION																Acres	Kind of Entry or Purpose	Serial Number or Order Number	Action Date	Remarks		
	NE 1/4				NW 1/4				SW 1/4				SE 1/4									Lots	Other Description
	NE	NW	SW	SE	NE	NW	SW	SE	NE	NW	SW	SE	NE	NW	SW	SE							
For orders affecting disposal or use of unidentified lands withdrawn for classification, minerals, water, and/or other public purposes, and Indian treaties, refer to Index to Miscellaneous Documents																							
24																		ALL;					
25																		ALL;					
26																		ALL;					
36																		ALL; 3N 12E;	PROC ENLGMT CROOK NATIONAL FOREST	1089	9/26/1910	TRFD TO TONTO NF PLO 924, 10/23/1953;	
7																		ALL;					
17																		ALL;					
18																		ALL; 2N 7E;	SO REST CROOK NATIONAL FOREST, PROC 9/26/1910		11/10/1910	OPEN TO ENTRY;	
																	108.411	MS 2878A;	PATENT / ME	384823	2/13/1914		
1																		S2S2S2;					
12																	160.00	N2N2N2;	HE	PHX-025131	6/4/1914	REL 6/25/1915;	
1																		S2S2S2;					
12																	40.00	N2N2N2;	HE	PHX-028349	11/30/1915	REL 6/26/1916;	
1																		S2S2S2;					
12																	160.00	N2N2N2;	HE	PHX-030580	6/26/1916	CANC 10/13/1917;	
3																	95.58	HES 166;	PATENT / HE	788906	12/29/1920	1S 11E;	
5								X															
6	X	X	X		X	X		X											SO REV QUEEN CREEK RESERVOIR SITE, SO 2/7/1896		7/8/1921	1S 10E;	
1									X	X			X	X				S2S2N2;					
2	X	X	X	X	X	X	X	X															
3	X																						
5																		NWNWNW;					
6	X	X	X	X					X	X	X	X	X	X				LD TP: 1S 11E;	R/W RAILROAD	PHX-053144	5/25/1922	PERPETUAL;	
5								X															
6	X	X	X		X	X		X										1S 10E;	SO WDL QUEEN CREEK RESERVOIR SITE		2/8/1923	PART REV PLO 2897, 1/29/1963;	
1																		ALL;					
2	X	X	X	X	X	X	X	X															
3	X	X	X	X	X	X	X	X										1N 8E;	SO WDL SALT RIVER PROJECT		5/23/1925	SO PART REV 4/16/1951; PART REV PLO 2897, 1/29/1963;	

TOWNSHIP 02 SOUTH RANGE 11 EAST OF THE GILA & SALT RIVER MERIDIAN, ARIZONA

SECS	SUBDIVISION																Acres	Kind of Entry or Purpose	Serial Number or Order Number	Action Date	Remarks		
	NE 1/4				NW 1/4				SW 1/4				SE 1/4									Lots	Other Description
	NE	NW	SW	SE	NE	NW	SW	SE	NE	NW	SW	SE	NE	NW	SW	SE							
For orders affecting disposal or use of unidentified lands withdrawn for classification; minerals, water, and/or other public purposes, and Indian treaties, refer to Index to Miscellaneous Documents																							
16																		ALL;	80.00	BASE	214	3/3/1941	8N 6W;
19																		ALL;					
29																		ALL;					
30																		ALL;	1946.84	PATENT / SX	1111869	8/16/1941	
7																		ALL;	663.92				
17																		ALL;	640.00				
18																		ALL;	660.52	PATENT / SX	1113003	2/3/1942	3S 10E;
31																		ALL;	646.28	PATENT / SX	1114067	6/4/1942	4S 9E;
1																		S2S2S2;	80.07	SO PART REV SALT RIVER PROJECT; SO 5/23/1925		4/16/1951	SO REST 3/5/1952; 1N1E;
1																		S2S2S2;	80.07	SO REST SALT RIVER PROJECT; SO 4/16/1921		3/5/1952	OPEN TO ENTRY; 1N 1E;
1	X	X	X	X	X	X	X	X															
2	X	X																					
6		X	X	X					X	X	X	X								RW TRANSMISSION LINE	AR-06814	12/16/1954	PERPETUAL; 1N 8E;
1																		N2S2SE, N2S2SW;					
8	X		X	X					X	X	X	X											
9		X	X	X	X	X			X	X													
10		X	X						X	X													
11	X		X	X					X	X													
12																		S2N2NW; A STRIP OF LAND 200 FT ON EACH SIDE OF CENTER LINE OF HWY 60-70-89;		APLN / WDL HIGHWAY ROADSIDE ZONE	AR-011812	7/3/1956	WDN FROM PROSPECTING, LOCATION, ENTRY, AND PURCHASE UNDER THE US MINING LAWS; LD TP: 1S 12E; AMENDED 6/13/1960; PART ELIM 9/7/1961; WDL PLO 2919, 1/30/1963;
5								X									3, 4		115.62				
6																		ALL;	656.57	WDL PWR SITE CL	438	11/16/1956	12N 5E;
5																	4		37.76				
6			X	X					X								1-5		323.37	PLO WDL FLOOD CONTROL PURPOSES	2047	1/19/1960	1S 11E;
1																X	X						
8	X		X	X					X	X	X	X											
9		X	X	X	X				X														

The Act of Aug 25, 1935

TOWNSHIP 02 SOUTH RANGE 11 EAST OF THE GILA & SALT RIVER MERIDIAN, ARIZONA

SECs	SUBDIVISION																Acres	Kind of Entry or Purpose	Serial Number or Order Number	Action Date	Remarks		
	NE 1/4				NW 1/4				SW 1/4				SE 1/4									Lots	Other Description
	NE	NW	SW	SE	NE	NW	SW	SE	NE	NW	SW	SE	NE	NW	SW	SE							
For orders affecting disposal or use of unidentified lands withdrawn for classification, minerals, water, and/or other public purposes, and Indian treaties, refer to Index to Miscellaneous Documents																							
10			X	X																			
11	X		X	X					X	X													
12																		S2N2NW; A STRIP OF LAND 200 FT ON EACH SIDE OF CENTER LINE OF HWY 60-70;	APLN / WDL HIGHWAY ROADSIDE ZONE, 7/3/1956 AMENDED	AR-011812	6/13/1960	LD TP: 1S 16E;	
33																	640.00	ALL; 4S 10E;	APLN / SX	AR-021531	9/9/1960	APLN FILED 6/9/1959; SEG TO TERM 1/2/1963;	
1																		ALL;					
2																		ALL;					
3																		ALL;					
4																		ALL;					
5																		ALL;					
6																		ALL;					
8																		ALL;					
9																		ALL;					
10																		ALL;					
11																		ALL;					
12																		ALL;					
13																		ALL;					
14																		ALL;					
15																		ALL;					
16																		ALL;					
22																		ALL;					
23																		ALL;					
24																		ALL;					
25																		ALL;					
26																		ALL;					
36																		ALL;	DETERMINATION AREA PL 167	AR-028261	10/20/1960	1N 12E;	
1																	S2 OF 7	S2SWSE;	APLN / WDL HIGHWAY ROADSIDE ZONE, 7/3/1956	AR-011812	9/7/1961	LD TP: 1S 12E;	
6																	7		5.00 MINING CLAIM LOCATION - PL 359	AR-031231	12/29/1961		
6																	7		5.00 MINING CLAIM LOCATION - PL 359	AR-031232	12/29/1961		

TOWNSHIP 02 SOUTH RANGE 11 EAST OF THE GILA & SALT RIVER MERIDIAN, ARIZONA

SECS	SUBDIVISION																Acres	Kind of Entry or Purpose	Serial Number or Order Number	Action Date	Remarks			
	NE 1/4				NW 1/4				SW 1/4				SE 1/4									Lots	Other Description	
	NE	NW	SW	SE	NE	NW	SW	SE	NE	NW	SW	SE	NE	NW	SW	SE								
For orders affecting disposal or use of unidentified lands withdrawn for classification, minerals, water, and/or other public purposes, and Indian treaties, refer to Index to Miscellaneous Documents																								
1																	1, 2, N2 OF 3, S2 OF 6, OF 7	S2N2SW, S2NWSE, N2S2SW, N2SWSE;	246.76					
2																		S2SWNW;	20.00					
3		X				X	X										1, 2, 4, OF 3	S2SENE;	273.18					
5																	4		37.76					
6																	4, W2 OF 3	1N 1W;	62.57	PLO PART REV WDL SALT RIVER PROJECT, SO 5/23/1925 AND QUEEN CREEK RESERVOIR SITE, SO 2/8/1923	2897	1/29/1963	OPEN TO ENTRY AT 10:00 AM ON 3/6/1963;	
1																	N2 OF 7	N2SWSE;						
8	X								X	X	X	X												
9		X	X	X	X	X			X															
10		X	X			X	X																	
11	X		X	X			X	X																
12																		S2N2NW; A STRIP OF LAND 200 FT ON EACH SIDE OF CENTER LINE OF HWY 60-70;		PLO WDL FS US HIGHWAY 60-70 ROADSIDE ZONE	2919	1/30/1963	WDN FROM PROSPECTING, LOCATION, ENTRY AND PURCHASE UNDER THE US MINING LAWS; (AR-011812); LD TP: 1S 16E;	
36																	PART 4		20.00	L-BASE	352	11/2/1966	10N 6W;	
36																	PART 4		3.53	L-BASE	393	9/13/1967	16N 14E;	
21																		ALL;						
27	X	X			X	X	X	X	X	X	X	X	X	X	X	X	1, 2							
28																		ALL;						
33																		ALL;						
34																		ALL;						
35	X	X			X	X			X	X		X					1-7	SWSE EXCEPT MC PATENT;		O PROPOSED CL FOR MULTIPLE USE MANAGEMENT	A-2152	6/13/1968	SEGREGATES THE PUBLIC LANDS FROM APPROPRIATION UNDER AGRICULTURAL LAND LAWS, PS; PUB IN FR 6/20/1968; O CL 12/13/1968; PUB IN FR 12/19/1968; CL TERM 10/7/1981;	
2						X	X	X	X	X	X	X	X	X	X			PART NESE;	387.44	L-BASE	437	7/15/1968	13N 7W;	
2																		PART NESE;	12.56	L-BASE	438	7/15/1968	14N 4W;	
6																		M&B;		MINING CLAIM LOCATION - PL 359	AMC-41729	5/18/1979	SUCAGE LODGE MINING CLAIM;	
6																		M&B;		MINING CLAIM LOCATION - PL 359	AMC-41730	5/18/1979	SUCAGE # 2 LODGE MINING CLAIM;	
6																		M&B;		MINING CLAIM LOCATION - PL 359	AMC-41731	5/18/1979	SUCAGE # 3 LODGE MINING CLAIM;	

TOWNSHIP 02 SOUTH RANGE 11 EAST OF THE GILA & SALT RIVER MERIDIAN, ARIZONA

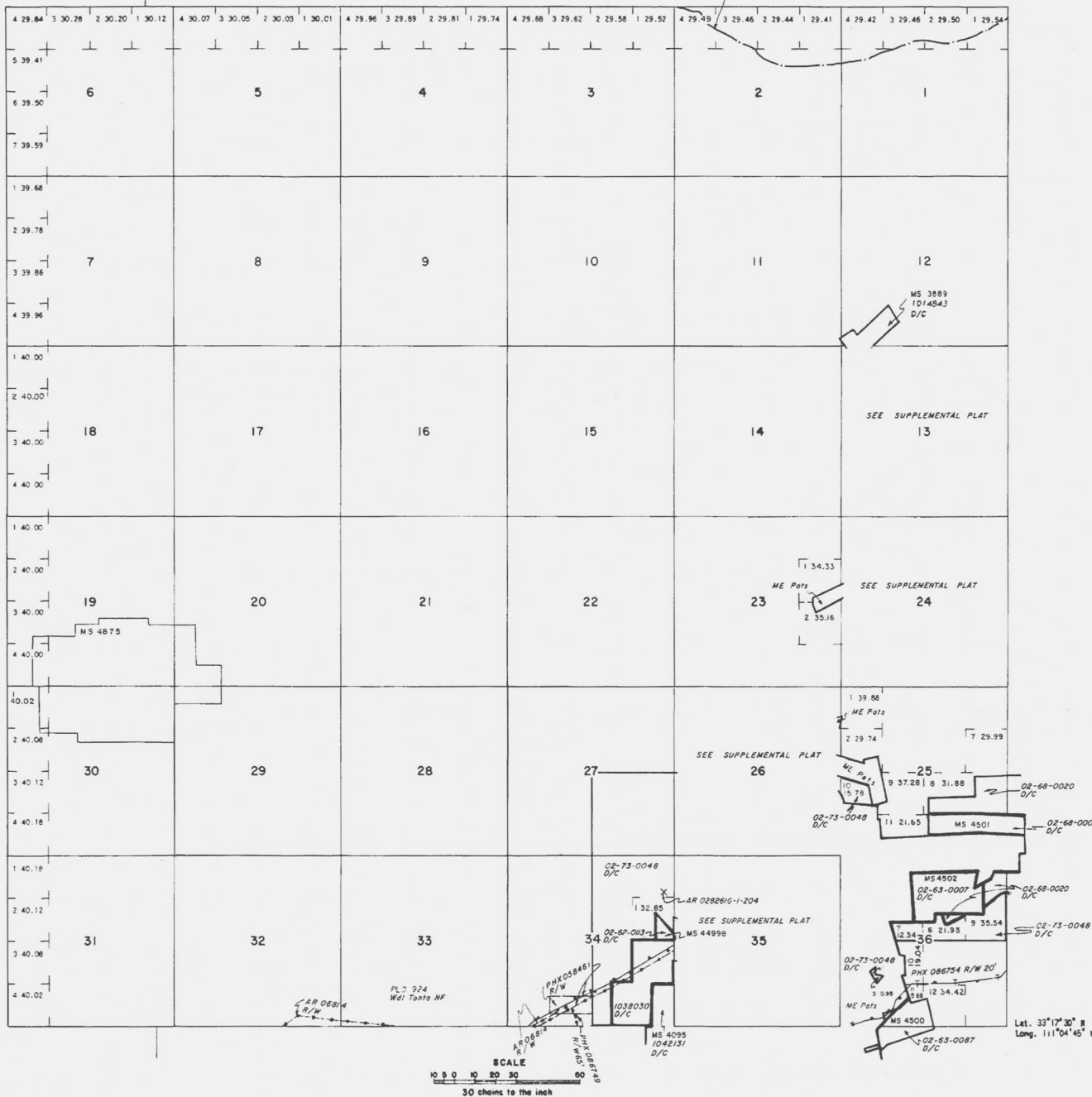
SECS	SUBDIVISION																Acres	Kind of Entry or Purpose	Serial Number or -Order Number	Action Date	Remarks		
	NE 1/4				NW 1/4				SW 1/4				SE 1/4									Lots	Other Description
	NE	NW	SW	SE	NE	NW	SW	SE	NE	NW	SW	SE	NE	NW	SW	SE							
For orders affecting disposal or use of unidentified lands withdrawn for classification, minerals, water, and/or other public purposes, and Indian treaties, refer to Index to Miscellaneous Documents																							
6																		M&B;	MINING CLAIM LOCATION - PL 359	AMC-41732	5/18/1979	SUCAGE # 4 LODGE MINING CLAIM;	
5																		M&B;					
6																		M&B;	MINING CLAIM LOCATION - PL 359	AMC-41733	5/18/1979	SUCAGE # 5 LODGE MINING CLAIM;	
5																		M&B;					
6																		M&B;	MINING CLAIM LOCATION - PL 359	AMC-31734	5/18/1979	SUCAGE # 6 LODGE MINING CLAIM;	
5																		M&B;	MINING CLAIM LOCATION - PL 359	AMC-46023	7/2/1979	SUCAGE # 7 LODGE MINING CLAIM;	
7	X	X	X	X	X	X			X	X			X	X	X	X	1-4						
17																		ALL;					
18	X	X	X	X	X	X			X	X			X	X	X	X	1-4	1964.44	LEASE / OG	A-12318	10/16/1979	EFF 11/1/1979; TERM 11/1/1984; OG SIM APR 1985;	
19	X	X	X	X	X	X			X	X			X	X	X	X	1-4						
20																		ALL;					
29																		1935.84	LEASE / OG	A-12319	10/16/1979	EFF 11/1/1979; TERM 11/1/1984; OG SIM APR 1985;	
30	X	X	X	X	X	X			X	X			X	X	X	X	1-4						
31	X	X	X	X	X	X			X	X			X	X	X	X	1-4	1297.28	LEASE / OG	A-12320	10/16/1979	EFF 11/1/1979; TERM 11/1/1984; OG SIM APR 1985;	
21																		ALL;					
33																		1280.00	LEASE / OG	A-14513	3/30/1981	EFF 4/1/1981; TERM 4/1/1987; OG SIM OCT 1987;	
27	X	X			X	X	X	X	X	X	X	X	X	X	X	X	1, 2						
28																		ALL;					
34																		1899.77	LEASE / OG	A-14796	4/27/1981	EFF 5/1/1981; TERM 5/1/1984; OG SIM DEC 1984;	
2																		NENENESW, N2NWNWSE;	7.50	PATENT / MINERAL	02-83-0025	3/1/1983	(AR-035690);
11	X			X																			
12					X	X	X	X											R/W	HIGHWAY	A-19097	10/27/1983	PERPETUAL; FS;
6																		M&B;	MINING CLAIM LOCATION - PL 359	AMC-308430	11/1/1990	JETTUM # 1;	
6																		M&B;	MINING CLAIM LOCATION - PL 359	AMC-308431	11/1/1990	JETTUM # 2;	
6																		M&B;	MINING CLAIM LOCATION - PL 359	AMC-308432	11/1/1990	JETTUM # 3;	
12			X			X	X			X	X						2-4, S2 OF 1	S2NWNW, S2NENW;					
13	X	X											X	X			1-4	E2NENW;					
24																	1	OTHER TP: 2S 12E;	PROPOSED WDL / ARNETT CREEK / PICKETPOST MOUNTAIN	AZA-30313	9/29/1997	SEGREGATES THE LANDS FROM LOCATION AND ENTRY UNDER THE US MINING LAWS; TO TERM 9/28/1999; APLN WDN 6/2/2004; CASE CLOSED 6/10/2004;	

TOWNSHIP 1 SOUTH RANGE 12 EAST OF THE GILA AND SALT RIVER MERIDIAN, ARIZONA

PINAL COUNTY

STATUS OF PUBLIC DOMAIN
LAND AND MINERAL TITLES

AZA 20364
Des Superstition
Wigerness Additions
N&E



RESURVEY		ORIGINAL SURVEY	
TRACT NO	SUBDIVISION	TRACT NO	SUBDIVISION

FOR ORDERS EFFECTING DISPOSAL OR USE OF UNIDENTIFIED LANDS WITHDRAWN FOR CLASSIFICATION, MINERALS, WATER AND/OR OTHER PUBLIC PURPOSES, REFER TO INDEX OF MISCELLANEOUS DOCUMENTS.

NDS 607 NE
608 SE
DIST. NO. 2

ALL TP INCLUDED IN DETERMINATION AREA
PL 167 AR 028261

CURRENT TO	BY
10/30/2000	JJB

T. J.S.
R. J.E.

TOWNSHIP 2 SOUTH RANGE 11 EAST OF THE GILA AND SALT RIVER MERIDIAN, ARIZONA

PINAL COUNTY
LOWER SOYORAN / TUCSON FIELD OFFICE



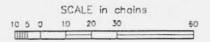
STATUS OF PUBLIC DOMAIN
LAND AND MINERAL TITLES

RESURVEY	ORIGINAL SURVEY			
TRACT NO	T	R	SEC	SUBDIVISION

FOR ORDERS AFFECTING DISPOSAL OR USE OF
UNIDENTIFIED LANDS WITHDRAWN FOR CLASSIFICATION,
MINERALS, WATER AND/OR OTHER PUBLIC PURPOSES,
REFER TO INDEX OF MISCELLANEOUS DOCUMENTS.

MDS 595 NE
597 SE

PHX 053144 R/W RR & Station 200'
Sec 1: S1/2S1/2N1/2, N1/2S1/2
Sec 2: N1/2
Sec 3: NE1/4NE1/4
Sec 5: NW1/4NW1/4NW1/4
Sec 6: NE1/4, SE1/4NW1/4, SW1/4



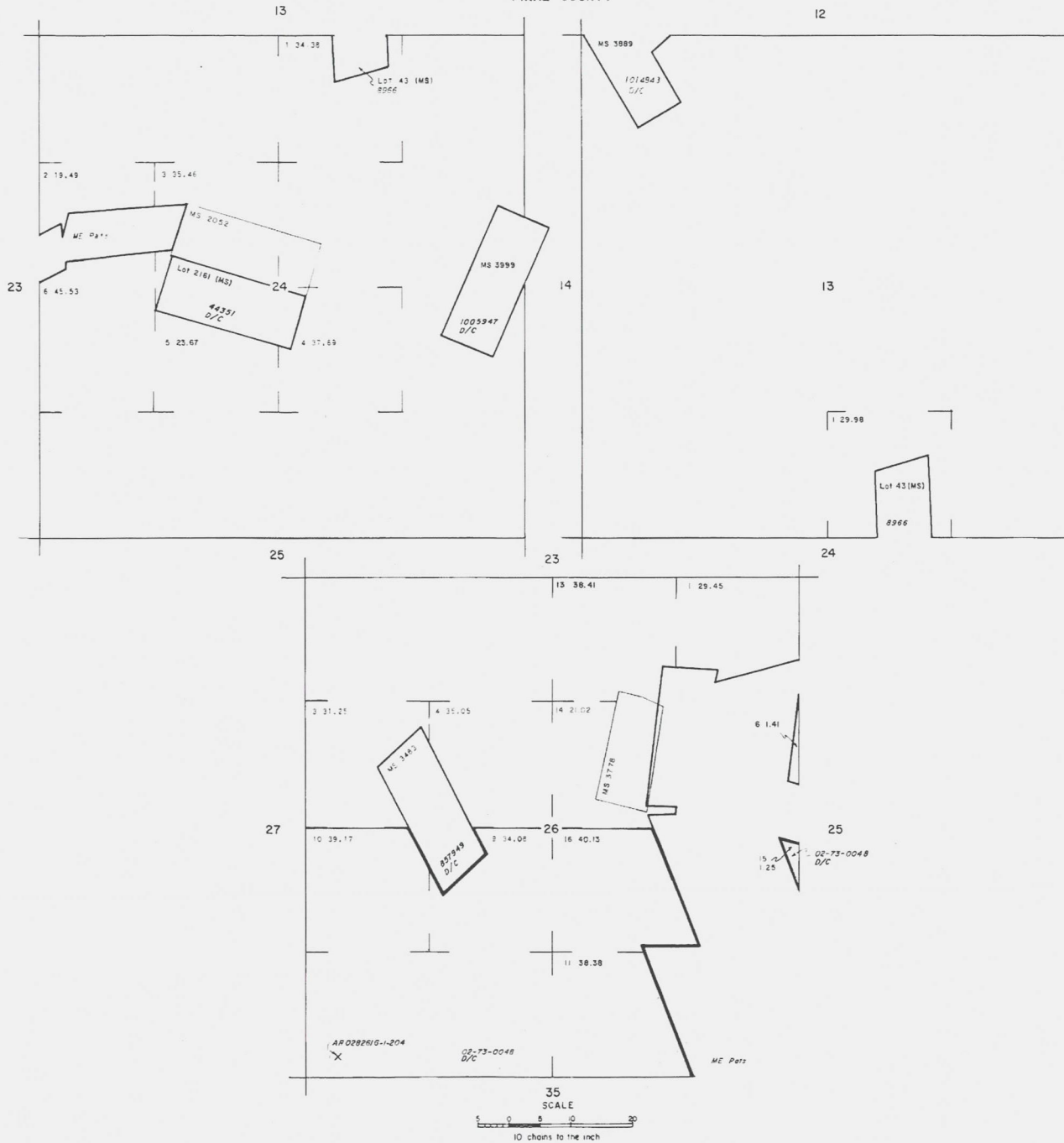
WARNING STATEMENT
This plot is the Bureau's Record of Title, and should be used
only as a graphic display of the township survey data. Rec-
ords herein do not reflect the changes which may have been
effected by lateral movements of rivers or other bodies of water.
Refer to the colored surveys for official survey information.

CURRENT TO	NW	GSR Mer
5-9-2011	ACAD	T 2 S
		R 11 E

Lot 33°12'10"N
Long 111°09'57"W

TOWNSHIP 1 SOUTH RANGE 12 EAST OF THE GILA AND SALT RIVER MERIDIAN, ARIZONA

PINAL COUNTY



STATUS OF PUBLIC DOMAIN
LAND AND MINERAL TITLES

**MTP
SUPPL Sec 13,24,26**

INDEX TO SEGREGATED TRACTS			
RESURVEY		ORIGINAL SURVEY	
TRACT NO	T	R	SUBDIVISION

FOR ORDERS EFFECTING DISPOSAL OR USE OF
UNIDENTIFIED LANDS WITHDRAWN FOR CLASSIFICATION,
MINERALS, WATER AND/OR OTHER PUBLIC PURPOSES,
REFER TO INDEX OF MISCELLANEOUS DOCUMENTS.

DIST. NO. 2

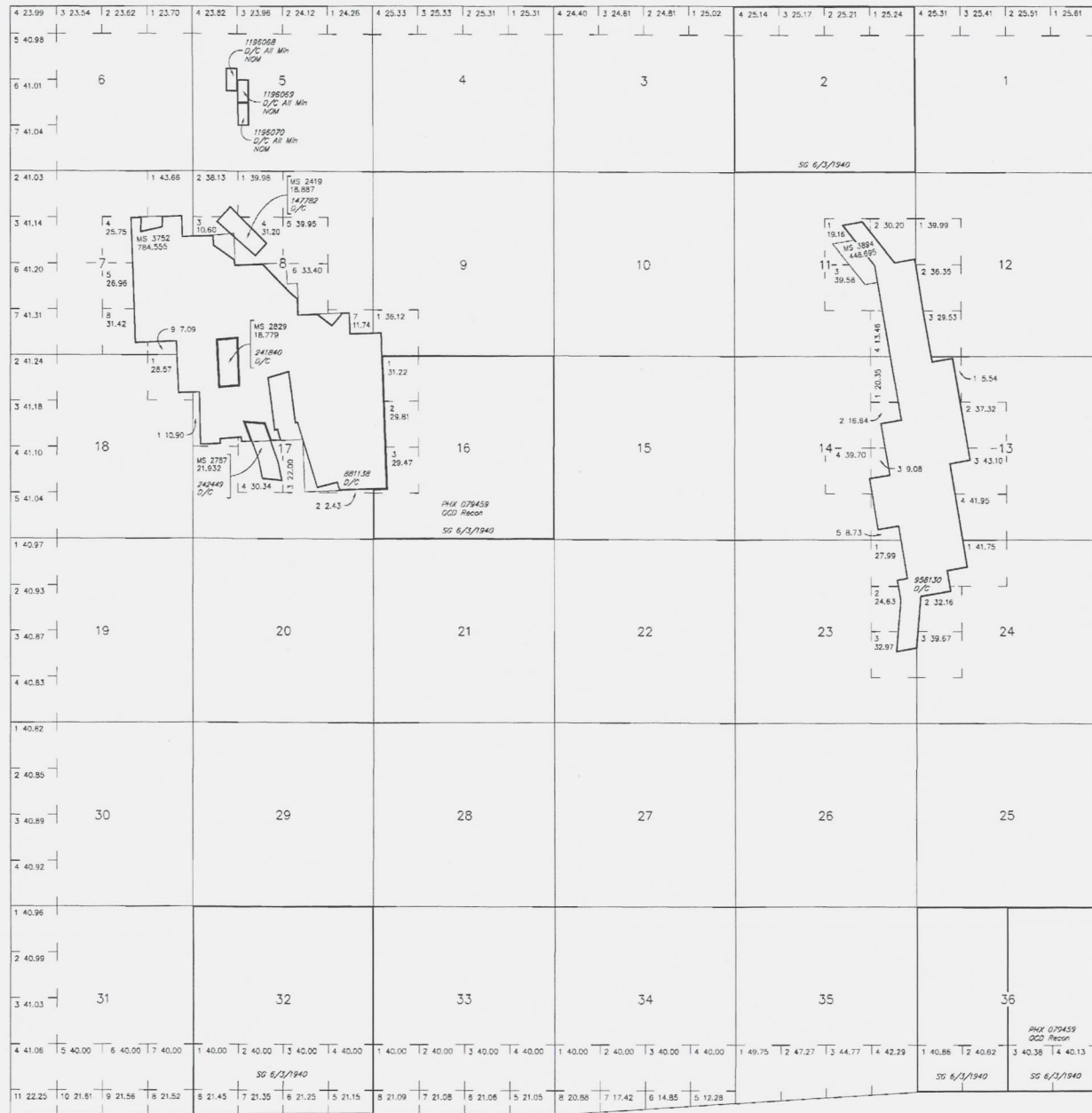
CURRENT TO	BY

T. 1 S.
R. 12 E.

TOWNSHIP 3 SOUTH RANGE 11 EAST OF THE GILA AND SALT RIVER MERIDIAN, ARIZONA

PINAL COUNTY
TUCSON FIELD OFFICE

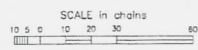
STATUS OF PUBLIC DOMAIN
LAND AND MINERAL TITLES



INDEX TO SEGREGATED TRACTS				
RESURVEY	ORIGINAL SURVEY			
TRACT NO	T	R	SEC	SUBDIVISION

FOR ORDERS AFFECTING DISPOSAL OR USE OF UNIDENTIFIED LANDS WITHDRAWN FOR CLASSIFICATION, MINERALS, WATER AND/OR OTHER PUBLIC PURPOSES, REFER TO INDEX OF MISCELLANEOUS DOCUMENTS.

MDS 598 NE
592 NW
600 SE



WARNING STATEMENT
This plot is the Bureau's Record of Title, and should be used only as a graphic display of the township survey data. Records herein do not reflect title changes which may have been effected by lateral movements of rivers or other bodies of water. Refer to the official surveys for official survey information.

CURRENT TO	JK	GSR Mer
10-25-2011	ACAD	T 3 S
		R 11 E

Lat 33°07'03"N
Long 111°09'56"W

PARTIALLY SURVEYED TOWNSHIP 1 SOUTH RANGE 13 EAST OF THE GILA AND SALT RIVER MERIDIAN, ARIZONA

AMENDED PROTRACTOR DIAGRAM OFFICIALLY FILED 06/18/2003

PINAL / GILA COUNTY
LOWER SONORAN FIELD OFFICE



STATUS OF PUBLIC DOMAIN
LAND AND MINERAL TITLES

RESURVEY		ORIGINAL SURVEY		
TRACT NO	T	R	SEC	SUBDIVISION

FOR ORDERS AFFECTING DISPOSAL OR USE OF UNIDENTIFIED LANDS WITHDRAWN FOR CLASSIFICATION, MINERALS, WATER AND/OR OTHER PUBLIC PURPOSES, REFER TO INDEX OF MISCELLANEOUS DOCUMENTS.

MS 5 631 NE
632 SW

All Tp included in Well Tonto NF PLO 924 10/23/1953

All Tp included in Determination Area PL 167 AR 028261 10/20/1960

SEE SUPPLEMENTAL PLAT NO 1

SEE SUPPLEMENTAL PLAT NO 1

SEE SUPPLEMENTAL PLAT NO 1

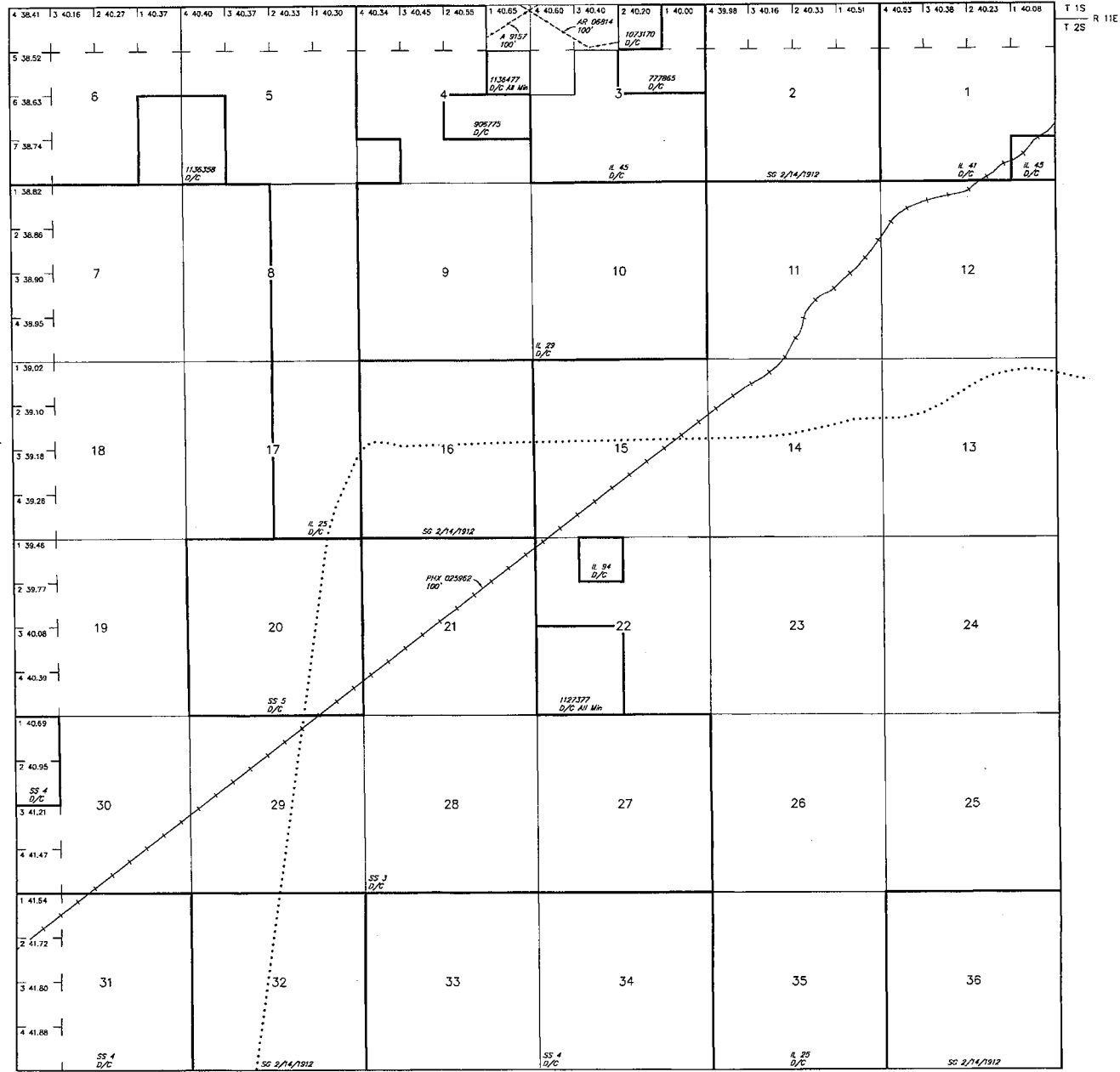
SEE SUPPLEMENTAL PLAT NO 1

WARNING STATEMENT
This plot is the Bureau's Record of Title, and should be used only as a graphic display of the township survey data. Recorders herein do not reflect title changes which may have been effected by lateral movements of rivers or other bodies of water, refer to the cadastral surveys for official survey information.

CURRENT TO	NW	CSR Mer
9-18-2012	ACAD	T 1 S
		R 13 E

TOWNSHIP 2 SOUTH RANGE 10 EAST OF THE GILA AND SALT RIVER MERIDIAN, ARIZONA

PINAL COUNTY
LOWER SOYORAH / TUCSON FIELD OFFICE

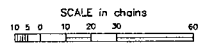


STATUS OF PUBLIC DOMAIN
LAND AND MINERAL TITLES

RESURVEY TRACT NO	ORIGINAL SURVEY		
	T	R	SUBDIVISION

FOR ORDERS AFFECTING DISPOSAL OR USE OF UNIDENTIFIED LANDS WITHDRAWN FOR CLASSIFICATION, MINERALS, WATER AND/OR OTHER PUBLIC PURPOSES, REFER TO INDEX OF MISCELLANEOUS DOCUMENTS.

CURRENT TO	NW	GSR Mer
10-1-2012	ACAD	T 2 S
		R 10 E



WARNING STATEMENT
This plot is the Bureau's Record of Title, and should be used only as a graphic display of the township survey data. Records herein do not reflect the changes which may have been effected by lateral movements of rivers or other bodies of water, aside to the earliest surveys for official survey information.

